

NOTICE!!

These documents have been scanned!

Do not place un-scanned documents beneath this notice!

Do not remove this notice from this file!

GPO Jacket No. 560-102
Print Order 61540
Rise Business Services, LLC
Job=AZ15 5/28/2019



Box Number= AZ15088



Claim Begin-End: AMC385188-AMC385379

1 Initial Receipt



AZ15088-9

AMC384552-AMC385381

United States Department of the Interior
 Bureau of Land Management
 BUSINESS & SUPPORT SVCS DIV
 ONE N CENTRAL AVE SUITE 800
 PHOENIX, AZ 85004 -4427
 Phone: (602) 417-9200

Receipt

No:

1547049

Transaction #: 1598440		ENTERED INTO COMPUTER SEP 25 2007 <i>FB</i> & SEP 25, 2007 <i>FB</i>
Date of Transaction: 08/17/2007		
CUSTOMER:	PHELPS DODGE CORP ONE N CENTRAL AVE 17TH FLOOR PHOENIX, AZ 85004	

LINE #	QTY	DESCRIPTION	REMARKS	UNIT PRICE	TOTAL
1	95.00	LOCATABLE MINERALS / MINING CLAIMS- NEW, UNADJUD, ONE OR MORE AUTH NOS / NEW MINING CLAIM PROCESSING FEE \$15 (1930) CASES: AMC385188/\$15.00, AMC385189/\$15.00, AMC385190/\$15.00, AMC385191/\$15.00, AMC385192/ \$15.00, AMC385193/\$15.00, AMC385194/\$15.00, AMC385195/\$15.00, AMC385196/\$15.00, AMC385197/ \$15.00, AMC385198/\$15.00, AMC385199/\$15.00, AMC385200/\$15.00, AMC385201/\$15.00, AMC385202/ \$15.00, AMC385203/\$15.00, AMC385204/\$15.00, AMC385205/\$15.00, AMC385206/\$15.00, AMC385207/ \$15.00, AMC385208/\$15.00, AMC385209/\$15.00, AMC385210/\$15.00, AMC385211/\$15.00, AMC385212/ \$15.00, AMC385213/\$15.00, AMC385214/\$15.00, AMC385215/\$15.00, AMC385216/\$15.00, AMC385217/ \$15.00, AMC385218/\$15.00, AMC385219/\$15.00, AMC385220/\$15.00, AMC385221/\$15.00, AMC385222/ \$15.00, AMC385223/\$15.00, AMC385224/\$15.00, AMC385225/\$15.00, AMC385226/\$15.00, AMC385227/ \$15.00, AMC385228/\$15.00, AMC385229/\$15.00, AMC385230/\$15.00, AMC385231/\$15.00, AMC385232/ \$15.00, AMC385233/\$15.00, AMC385234/\$15.00, AMC385235/\$15.00, AMC385236/\$15.00, AMC385237/ \$15.00, AMC385238/\$15.00, AMC385239/\$15.00, AMC385240/\$15.00, AMC385241/\$15.00, AMC385242/ \$15.00, AMC385243/\$15.00, AMC385244/\$15.00, AMC385245/\$15.00, AMC385246/\$15.00, AMC385247/ \$15.00, AMC385248/\$15.00, AMC385249/\$15.00, AMC385250/\$15.00, AMC385251/\$15.00, AMC385252/ \$15.00, AMC385253/\$15.00, AMC385254/\$15.00, AMC385255/\$15.00, AMC385256/\$15.00, AMC385257/ \$15.00, AMC385258/\$15.00, AMC385259/\$15.00, AMC385260/\$15.00, AMC385261/\$15.00, AMC385262/ \$15.00, AMC385263/\$15.00, AMC385264/\$15.00,		- n/a -	1425.00

		AMC385265/\$15.00, AMC385266/\$15.00, AMC385267/ \$15.00, AMC385268/\$15.00, AMC385269/\$15.00, AMC385270/\$15.00, AMC385271/\$15.00, AMC385272/ \$15.00, AMC385273/\$15.00, AMC385274/\$15.00, AMC385275/\$15.00, AMC385276/\$15.00, AMC385277/ \$15.00, AMC385278/\$15.00, AMC385279/\$15.00, AMC385280/\$15.00, AMC385281/\$15.00, AMC385282/ \$15.00			
2	95.00	LOCATABLE MINERALS / MINING CLAIMS- NEW,UNADJUD, ONE OR MORE AUTH NOS / NEW MINING CLAIM LOCATION FEE \$30 (1993) CASES: AMC385188/\$30.00, AMC385189/\$30.00, AMC385190/\$30.00, AMC385191/\$30.00, AMC385192/ \$30.00, AMC385193/\$30.00, AMC385194/\$30.00, AMC385195/\$30.00, AMC385196/\$30.00, AMC385197/ \$30.00, AMC385198/\$30.00, AMC385199/\$30.00, AMC385200/\$30.00, AMC385201/\$30.00, AMC385202/ \$30.00, AMC385203/\$30.00, AMC385204/\$30.00, AMC385205/\$30.00, AMC385206/\$30.00, AMC385207/ \$30.00, AMC385208/\$30.00, AMC385209/\$30.00, AMC385210/\$30.00, AMC385211/\$30.00, AMC385212/ \$30.00, AMC385213/\$30.00, AMC385214/\$30.00, AMC385215/\$30.00, AMC385216/\$30.00, AMC385217/ \$30.00, AMC385218/\$30.00, AMC385219/\$30.00, AMC385220/\$30.00, AMC385221/\$30.00, AMC385222/ \$30.00, AMC385223/\$30.00, AMC385224/\$30.00, AMC385225/\$30.00, AMC385226/\$30.00, AMC385227/ \$30.00, AMC385228/\$30.00, AMC385229/\$30.00, AMC385230/\$30.00, AMC385231/\$30.00, AMC385232/ \$30.00, AMC385233/\$30.00, AMC385234/\$30.00, AMC385235/\$30.00, AMC385236/\$30.00, AMC385237/ \$30.00, AMC385238/\$30.00, AMC385239/\$30.00, AMC385240/\$30.00, AMC385241/\$30.00, AMC385242/ \$30.00, AMC385243/\$30.00, AMC385244/\$30.00, AMC385245/\$30.00, AMC385246/\$30.00, AMC385247/ \$30.00, AMC385248/\$30.00, AMC385249/\$30.00, AMC385250/\$30.00, AMC385251/\$30.00, AMC385252/ \$30.00, AMC385253/\$30.00, AMC385254/\$30.00, AMC385255/\$30.00, AMC385256/\$30.00, AMC385257/ \$30.00, AMC385258/\$30.00, AMC385259/\$30.00, AMC385260/\$30.00, AMC385261/\$30.00, AMC385262/ \$30.00, AMC385263/\$30.00, AMC385264/\$30.00, AMC385265/\$30.00, AMC385266/\$30.00, AMC385267/ \$30.00, AMC385268/\$30.00, AMC385269/\$30.00, AMC385270/\$30.00, AMC385271/\$30.00, AMC385272/ \$30.00, AMC385273/\$30.00, AMC385274/\$30.00, AMC385275/\$30.00, AMC385276/\$30.00, AMC385277/ \$30.00, AMC385278/\$30.00, AMC385279/\$30.00, AMC385280/\$30.00, AMC385281/\$30.00, AMC385282/ \$30.00		- n/a -	2850.00
		LOCATABLE MINERALS / MINING CLAIMS- NEW,UNADJUD, ONE OR MORE AUTH NOS / NEW			

3	95.00	MINING CLM MAINT FEE \$125 (1993 CASES: AMC385188/\$125.00, AMC385189/\$125.00, AMC385190/\$125.00, AMC385191/\$125.00, AMC385192/ \$125.00, AMC385193/\$125.00, AMC385194/\$125.00, AMC385195/\$125.00, AMC385196/\$125.00, AMC385197/ \$125.00, AMC385198/\$125.00, AMC385199/\$125.00, AMC385200/\$125.00, AMC385201/\$125.00, AMC385202/ \$125.00, AMC385203/\$125.00, AMC385204/\$125.00, AMC385205/\$125.00, AMC385206/\$125.00, AMC385207/ \$125.00, AMC385208/\$125.00, AMC385209/\$125.00, AMC385210/\$125.00, AMC385211/\$125.00, AMC385212/ \$125.00, AMC385213/\$125.00, AMC385214/\$125.00, AMC385215/\$125.00, AMC385216/\$125.00, AMC385217/ \$125.00, AMC385218/\$125.00, AMC385219/\$125.00, AMC385220/\$125.00, AMC385221/\$125.00, AMC385222/ \$125.00, AMC385223/\$125.00, AMC385224/\$125.00, AMC385225/\$125.00, AMC385226/\$125.00, AMC385227/ \$125.00, AMC385228/\$125.00, AMC385229/\$125.00, AMC385230/\$125.00, AMC385231/\$125.00, AMC385232/ \$125.00, AMC385233/\$125.00, AMC385234/\$125.00, AMC385235/\$125.00, AMC385236/\$125.00, AMC385237/ \$125.00, AMC385238/\$125.00, AMC385239/\$125.00, AMC385240/\$125.00, AMC385241/\$125.00, AMC385242/ \$125.00, AMC385243/\$125.00, AMC385244/\$125.00, AMC385245/\$125.00, AMC385246/\$125.00, AMC385247/ \$125.00, AMC385248/\$125.00, AMC385249/\$125.00, AMC385250/\$125.00, AMC385251/\$125.00, AMC385252/ \$125.00, AMC385253/\$125.00, AMC385254/\$125.00, AMC385255/\$125.00, AMC385256/\$125.00, AMC385257/ \$125.00, AMC385258/\$125.00, AMC385259/\$125.00, AMC385260/\$125.00, AMC385261/\$125.00, AMC385262/ \$125.00, AMC385263/\$125.00, AMC385264/\$125.00, AMC385265/\$125.00, AMC385266/\$125.00, AMC385267/ \$125.00, AMC385268/\$125.00, AMC385269/\$125.00, AMC385270/\$125.00, AMC385271/\$125.00, AMC385272/ \$125.00, AMC385273/\$125.00, AMC385274/\$125.00, AMC385275/\$125.00, AMC385276/\$125.00, AMC385277/ \$125.00, AMC385278/\$125.00, AMC385279/\$125.00, AMC385280/\$125.00, AMC385281/\$125.00, AMC385282/ \$125.00	MAINT 2007 (192)	- n/a -	11875.00
---	-------	---	---------------------	---------	----------

Transaction #: 1598447	
Date of Transaction: 08/17/2007	
CUSTOMER:	PHELPS DODGE CORP ONE N CENTRAL AVE 17TH FLOOR PHOENIX, AZ 85004

LINE #	QTY	DESCRIPTION	REMARKS	UNIT PRICE	TOTAL

1	97.00	<p>LOCATABLE MINERALS / MINING CLAIMS- NEW, UNADJUD, ONE OR MORE AUTH NOS / NEW MINING CLAIM PROCESSING FEE \$15 (1930) CASES: AMC385283/\$15.00, AMC385284/\$15.00, AMC385285/\$15.00, AMC385286/\$15.00, AMC385287/ \$15.00, AMC385288/\$15.00, AMC385289/\$15.00, AMC385290/\$15.00, AMC385291/\$15.00, AMC385292/ \$15.00, AMC385293/\$15.00, AMC385294/\$15.00, AMC385295/\$15.00, AMC385296/\$15.00, AMC385297/ \$15.00, AMC385298/\$15.00, AMC385299/\$15.00, AMC385300/\$15.00, AMC385301/\$15.00, AMC385302/ \$15.00, AMC385303/\$15.00, AMC385304/\$15.00, AMC385305/\$15.00, AMC385306/\$15.00, AMC385307/ \$15.00, AMC385308/\$15.00, AMC385309/\$15.00, AMC385310/\$15.00, AMC385311/\$15.00, AMC385312/ \$15.00, AMC385313/\$15.00, AMC385314/\$15.00, AMC385315/\$15.00, AMC385316/\$15.00, AMC385317/ \$15.00, AMC385318/\$15.00, AMC385319/\$15.00, AMC385320/\$15.00, AMC385321/\$15.00, AMC385322/ \$15.00, AMC385323/\$15.00, AMC385324/\$15.00, AMC385325/\$15.00, AMC385326/\$15.00, AMC385327/ \$15.00, AMC385328/\$15.00, AMC385329/\$15.00, AMC385330/\$15.00, AMC385331/\$15.00, AMC385332/ \$15.00, AMC385333/\$15.00, AMC385334/\$15.00, AMC385335/\$15.00, AMC385336/\$15.00, AMC385337/ \$15.00, AMC385338/\$15.00, AMC385339/\$15.00, AMC385340/\$15.00, AMC385341/\$15.00, AMC385342/ \$15.00, AMC385343/\$15.00, AMC385344/\$15.00, AMC385345/\$15.00, AMC385346/\$15.00, AMC385347/ \$15.00, AMC385348/\$15.00, AMC385349/\$15.00, AMC385350/\$15.00, AMC385351/\$15.00, AMC385352/ \$15.00, AMC385353/\$15.00, AMC385354/\$15.00, AMC385355/\$15.00, AMC385356/\$15.00, AMC385357/ \$15.00, AMC385358/\$15.00, AMC385359/\$15.00, AMC385360/\$15.00, AMC385361/\$15.00, AMC385362/ \$15.00, AMC385363/\$15.00, AMC385364/\$15.00, AMC385365/\$15.00, AMC385366/\$15.00, AMC385367/ \$15.00, AMC385368/\$15.00, AMC385369/\$15.00, AMC385370/\$15.00, AMC385371/\$15.00, AMC385372/ \$15.00, AMC385373/\$15.00, AMC385374/\$15.00, AMC385375/\$15.00, AMC385376/\$15.00, AMC385377/ \$15.00, AMC385378/\$15.00, AMC385379/\$15.00</p>		- n/a -	1455.00
		<p>LOCATABLE MINERALS / MINING CLAIMS- NEW, UNADJUD, ONE OR MORE AUTH NOS / NEW MINING CLAIM LOCATION FEE \$30 (1993) CASES: AMC385283/\$30.00, AMC385284/\$30.00, AMC385285/\$30.00, AMC385286/\$30.00, AMC385287/ \$30.00, AMC385288/\$30.00, AMC385289/\$30.00, AMC385290/\$30.00, AMC385291/\$30.00, AMC385292/ \$30.00, AMC385293/\$30.00, AMC385294/\$30.00, AMC385295/\$30.00, AMC385296/\$30.00, AMC385297/ \$30.00, AMC385298/\$30.00, AMC385299/\$30.00, AMC385300/\$30.00, AMC385301/\$30.00, AMC385302/ \$30.00, AMC385303/\$30.00, AMC385304/\$30.00, AMC385305/\$30.00, AMC385306/\$30.00, AMC385307/ \$30.00, AMC385308/\$30.00, AMC385309/\$30.00, AMC385310/\$30.00, AMC385311/\$30.00, AMC385312/ \$30.00, AMC385313/\$30.00, AMC385314/\$30.00, AMC385315/\$30.00, AMC385316/\$30.00, AMC385317/ \$30.00, AMC385318/\$30.00, AMC385319/\$30.00, AMC385320/\$30.00, AMC385321/\$30.00, AMC385322/ \$30.00, AMC385323/\$30.00, AMC385324/\$30.00, AMC385325/\$30.00, AMC385326/\$30.00, AMC385327/ \$30.00, AMC385328/\$30.00, AMC385329/\$30.00, AMC385330/\$30.00, AMC385331/\$30.00, AMC385332/ \$30.00, AMC385333/\$30.00, AMC385334/\$30.00, AMC385335/\$30.00, AMC385336/\$30.00, AMC385337/ \$30.00, AMC385338/\$30.00, AMC385339/\$30.00, AMC385340/\$30.00, AMC385341/\$30.00, AMC385342/ \$30.00, AMC385343/\$30.00, AMC385344/\$30.00, AMC385345/\$30.00, AMC385346/\$30.00, AMC385347/ \$30.00, AMC385348/\$30.00, AMC385349/\$30.00, AMC385350/\$30.00, AMC385351/\$30.00, AMC385352/ \$30.00, AMC385353/\$30.00, AMC385354/\$30.00, AMC385355/\$30.00, AMC385356/\$30.00, AMC385357/ \$30.00, AMC385358/\$30.00, AMC385359/\$30.00, AMC385360/\$30.00, AMC385361/\$30.00, AMC385362/ \$30.00, AMC385363/\$30.00, AMC385364/\$30.00, AMC385365/\$30.00, AMC385366/\$30.00, AMC385367/ \$30.00, AMC385368/\$30.00, AMC385369/\$30.00, AMC385370/\$30.00, AMC385371/\$30.00, AMC385372/ \$30.00, AMC385373/\$30.00, AMC385374/\$30.00, AMC385375/\$30.00, AMC385376/\$30.00, AMC385377/ \$30.00, AMC385378/\$30.00, AMC385379/\$30.00</p>			

2	97.00	<p>\$30.00, AMC385303/\$30.00, AMC385304/\$30.00, AMC385305/\$30.00, AMC385306/\$30.00, AMC385307/\$30.00, AMC385308/\$30.00, AMC385309/\$30.00, AMC385310/\$30.00, AMC385311/\$30.00, AMC385312/\$30.00, AMC385313/\$30.00, AMC385314/\$30.00, AMC385315/\$30.00, AMC385316/\$30.00, AMC385317/\$30.00, AMC385318/\$30.00, AMC385319/\$30.00, AMC385320/\$30.00, AMC385321/\$30.00, AMC385322/\$30.00, AMC385323/\$30.00, AMC385324/\$30.00, AMC385325/\$30.00, AMC385326/\$30.00, AMC385327/\$30.00, AMC385328/\$30.00, AMC385329/\$30.00, AMC385330/\$30.00, AMC385331/\$30.00, AMC385332/\$30.00, AMC385333/\$30.00, AMC385334/\$30.00, AMC385335/\$30.00, AMC385336/\$30.00, AMC385337/\$30.00, AMC385338/\$30.00, AMC385339/\$30.00, AMC385340/\$30.00, AMC385341/\$30.00, AMC385342/\$30.00, AMC385343/\$30.00, AMC385344/\$30.00, AMC385345/\$30.00, AMC385346/\$30.00, AMC385347/\$30.00, AMC385348/\$30.00, AMC385349/\$30.00, AMC385350/\$30.00, AMC385351/\$30.00, AMC385352/\$30.00, AMC385353/\$30.00, AMC385354/\$30.00, AMC385355/\$30.00, AMC385356/\$30.00, AMC385357/\$30.00, AMC385358/\$30.00, AMC385359/\$30.00, AMC385360/\$30.00, AMC385361/\$30.00, AMC385362/\$30.00, AMC385363/\$30.00, AMC385364/\$30.00, AMC385365/\$30.00, AMC385366/\$30.00, AMC385367/\$30.00, AMC385368/\$30.00, AMC385369/\$30.00, AMC385370/\$30.00, AMC385371/\$30.00, AMC385372/\$30.00, AMC385373/\$30.00, AMC385374/\$30.00, AMC385375/\$30.00, AMC385376/\$30.00, AMC385377/\$30.00, AMC385378/\$30.00, AMC385379/\$30.00</p>		- n/a -	2910.00
3	97.00	<p>LOCATABLE MINERALS / MINING CLAIMS-NEW,UNADJUD, ONE OR MORE AUTH NOS / NEW MINING CLM MAINT FEE \$125 (1993) CASES: AMC385283/\$125.00, AMC385284/\$125.00, AMC385285/\$125.00, AMC385286/\$125.00, AMC385287/\$125.00, AMC385288/\$125.00, AMC385289/\$125.00, AMC385290/\$125.00, AMC385291/\$125.00, AMC385292/\$125.00, AMC385293/\$125.00, AMC385294/\$125.00, AMC385295/\$125.00, AMC385296/\$125.00, AMC385297/\$125.00, AMC385298/\$125.00, AMC385299/\$125.00, AMC385300/\$125.00, AMC385301/\$125.00, AMC385302/\$125.00, AMC385303/\$125.00, AMC385304/\$125.00, AMC385305/\$125.00, AMC385306/\$125.00, AMC385307/\$125.00, AMC385308/\$125.00, AMC385309/\$125.00, AMC385310/\$125.00, AMC385311/\$125.00, AMC385312/\$125.00, AMC385313/\$125.00, AMC385314/\$125.00, AMC385315/\$125.00, AMC385316/\$125.00, AMC385317/\$125.00, AMC385318/\$125.00, AMC385319/\$125.00, AMC385320/\$125.00, AMC385321/\$125.00, AMC385322/\$125.00, AMC385323/\$125.00, AMC385324/\$125.00, AMC385325/\$125.00, AMC385326/\$125.00, AMC385327/\$125.00, AMC385328/\$125.00, AMC385329/\$125.00,</p>	MAINT 2007	- n/a -	12125.00

AMC385330/\$125.00, AMC385331/\$125.00, AMC385332/
 \$125.00, AMC385333/\$125.00, AMC385334/\$125.00,
 AMC385335/\$125.00, AMC385336/\$125.00, AMC385337/
 \$125.00, AMC385338/\$125.00, AMC385339/\$125.00,
 AMC385340/\$125.00, AMC385341/\$125.00, AMC385342/
 \$125.00, AMC385343/\$125.00, AMC385344/\$125.00,
 AMC385345/\$125.00, AMC385346/\$125.00, AMC385347/
 \$125.00, AMC385348/\$125.00, AMC385349/\$125.00,
 AMC385350/\$125.00, AMC385351/\$125.00, AMC385352/
 \$125.00, AMC385353/\$125.00, AMC385354/\$125.00,
 AMC385355/\$125.00, AMC385356/\$125.00, AMC385357/
 \$125.00, AMC385358/\$125.00, AMC385359/\$125.00,
 AMC385360/\$125.00, AMC385361/\$125.00, AMC385362/
 \$125.00, AMC385363/\$125.00, AMC385364/\$125.00,
 AMC385365/\$125.00, AMC385366/\$125.00, AMC385367/
 \$125.00, AMC385368/\$125.00, AMC385369/\$125.00,
 AMC385370/\$125.00, AMC385371/\$125.00, AMC385372/
 \$125.00, AMC385373/\$125.00, AMC385374/\$125.00,
 AMC385375/\$125.00, AMC385376/\$125.00, AMC385377/
 \$125.00, AMC385378/\$125.00, AMC385379/\$125.00

TOTAL: \$32,640.00

PAYMENT INFORMATION

1	AMOUNT:	\$32,640.00	POSTMARKED:	N/A
	TYPE:	CHECK	RECEIVED:	08/17/2007
	CHECK NO:	580635		
	NAME:	PHELPS DODGE CORPORATION ONE N CENTRAL AVE 17TH FLOOR PHOENIX AZ 85004		

REMARKS

This receipt was generated by the automated BLM Collections and Billing System and is a paper representation of a portion of the official electronic record contained therein.

NOTICE!!

These documents have been scanned!

Do not place un-scanned documents beneath this notice!

Do not remove this notice from this file!

GPO Jacket No. 560-102
Print Order 61540
Rise Business Services, LLC
Job=AZ15 5/28/2019



Box Number= AZ15088



Claim Begin-End: AMC385188-AMC385379

2 Correspondence



AZ15088-9

AMC384552-AMC385381

UNITED STATES POSTAL SERVICE



First-Class Mail
Postage & Fees Paid
USPS
Permit No. G-10

- Send Please print your name, address, and ZIP+4 in this box •

RECEIVED
BLM AZ STATE OFFICE

2010 FEB 26 P 1:48

PHOENIX, ARIZONA

BUREAU OF LAND MANAGEMENT
ARIZONA STATE OFFICE
ONE NORTH CENTRAL AVENUE
SUITE 800
PHOENIX, AZ 85004-2203



SENDER: COMPLETE THIS SECTION

- Complete items 1, 2, and 3. Also complete item 4 if Restricted Delivery is desired.
- Print your name and address on the reverse so that we can return the card to you.
- Attach this card to the back of the mailpiece, or on the front if space permits.

1. Article Addressed to:

PHELPS DODGE EXPL CORP
 ONE N CENTRAL AVE
 PHOENIX, AZ 85004
 AZ933 RE AMC367287, AMC385188

2. Article Number

(Transfer from service label)

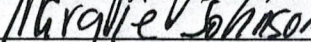
7007 2680 0000 8514 7917

COMPLETE THIS SECTION ON DELIVERY


A. Signature


 Agent Addressee

B. Received by (Printed Name)



C. Date of Delivery



D. Is delivery address different from item 1?

 Yes

If YES, enter delivery address below:

 No

3. Service Type

 Certified Mail Express Mail Registered Return Receipt for Merchandise Insured Mail C.O.D.

4. Restricted Delivery? (Extra Fee)

 Yes

FEB 23 2010

In Reply Refer To:
3800 (9330) RE
AMC367287, AMC385188

CERTIFIED MAIL - RETURN RECEIPT REQUESTED No. 7007 2680 0000 8514 7917

DECISION

PHELPS DODGE EXPL CORP	:	This decision affects those claims
ONE N CENTRAL AVE	:	shown in the block below:
PHOENIX, AZ 85004	:	

SEE THE ATTACHMENT FOR LIST OF CLAIMS

MINING CLAIMS
DECLARED FORFEITED

The mining claims listed above have been declared forfeited for failure to file the required maintenance fee payment or small miner's maintenance fee waiver (waiver).

Claimants are required to pay an annual non-refundable maintenance fee of \$140, or submit a waiver, on or before September 1 of each year. These requirements were established by Title 30 United States Code (U.S.C.) 28-f-k, as amended, and Title 43 Code of Federal Regulations (CFR) 3834 and 3835.

Our records do not show receipt of a maintenance fee payment, or waiver received on or before September 1, 2009, for the 2010 assessment year, for the claims listed above. Therefore, the claims are forfeited.

This decision does not relieve you of the liability for reclamation of all areas disturbed by your activities on lands covered by the subject mining claim(s) and/or site(s). After you complete the reclamation, you must notify the authorized officer of the appropriate surface managing agency so that the authorized officer may conduct a final site inspection and determine whether you may be released from liability.

If you fail to reclaim the land to the satisfaction of the authorized officer, the surface management agency may cite you for noncompliance under its surface management regulations.

For land administered by the Bureau of Land Management (BLM), if you fail to reclaim the land to the satisfaction of the authorized officer as required in 43 CFR Subpart 3809, BLM will issue an order of noncompliance under 43 CFR 3809.601(a). If you fail to comply with the noncompliance order, BLM may take further action under 43 CFR 3809.604. Failure to conduct reclamation is a prohibited act that may subject you to criminal penalties. See 43 CFR 3809.605(h) and 43 CFR 3809.700.

This decision may be appealed to the Interior Board of Land Appeals, Office of the Secretary, in accordance with the regulations contained in 43 CFR, Part 4, and the enclosed Form 1842-1. If an appeal is taken, your notice of appeal must be filed in this office (at the above address) within 30 days from receipt of this decision. The appellant has the burden of showing that the decision appealed from is in error.


If you wish to file a petition pursuant to regulation 43 CFR 4.21 (58 FR 4939, January 19, 1993) for a stay of the effectiveness of this decision during the time that your appeal is being reviewed by the Board, the petition for a stay must accompany your notice of appeal. A petition for a stay is required to show sufficient justification based on the standards listed below. Copies of the notice of appeal and petition for a stay **must** also be submitted to each party named in this decision and to the Interior Board of Land Appeals and to the appropriate Office of the Solicitor (see 43 CFR 4.413) at the same time the original documents are filed with this office. If you request a stay, you have the burden of proof to demonstrate that a stay should be granted.

Standards for Obtaining a Stay

Except as otherwise provided by law or other pertinent regulation, a petition for a stay of a decision pending appeal shall show sufficient justification based on the following standards:

- (1) The relative harm to the parties if the stay is granted or denied,
- (2) The likelihood of the appellant's success on the merits,
- (3) The likelihood of immediate and irreparable harm if the stay is not granted, and
- (4) Whether the public interest favors granting the stay.

Please include your AMC serial number(s) on all correspondence. If additional information is required, please call Rod Ebert at 602-417-9397.



Ruben A. Sanchez
Group Administrator
Renewable and Mineral Resources

Enclosure
Appeal Form 1842-1

REbert:lm:022310

**PHELPS DODGE
EXPL CORP**

**ONE N CENTRAL
AVE, PHOENIX AZ
85004**

LEAD FILE NO	CLAIM NAME	CLAIM NO.
AMC367287	MAC 18	AMC367311
AMC367287	MAC 20	AMC367312
AMC367287	MAC 22	AMC367313
AMC367287	MAC 24	AMC367314
AMC367287	MAC 26	AMC367315
AMC367287	MAC 28	AMC367316
AMC367287	MAC 30	AMC367317
AMC367287	MAC 32	AMC367318
AMC367287	MAC 34	AMC367319
AMC367287	MAC 36	AMC367320
AMC367287	MAC 65	AMC367321
AMC367287	MAC 67	AMC367322
AMC367287	MAC 69	AMC367323
AMC367287	MAC 70	AMC367324
AMC367287	MAC 71	AMC367325
AMC367287	MAC 72	AMC367326
AMC367287	MAC 73	AMC367327
AMC367287	MAC 74	AMC367328
AMC367287	MAC 75	AMC367329
AMC367287	MAC 76	AMC367330
AMC367287	MAC 77	AMC367331
AMC367287	MAC 78	AMC367332
AMC367287	MAC 79	AMC367333
AMC367287	MAC 80	AMC367334
AMC367287	MAC 81	AMC367335
AMC367287	MAC 82	AMC367336
AMC367287	MAC 83	AMC367337
AMC367287	MAC 84	AMC367338
AMC367287	MAC 117	AMC367339
AMC385188	MAC 4	AMC385188
AMC385188	MAC 6	AMC385189
AMC385188	MAC 8	AMC385190
AMC385188	MAC 10	AMC385191
AMC385188	MAC 12	AMC385192
AMC385188	MAC 14	AMC385193
AMC385188	MAC 16	AMC385194
AMC385188	MAC 38	AMC385195
AMC385188	MAC 40	AMC385196
AMC385188	MAC 51	AMC385197
AMC385188	MAC 52	AMC385198
AMC385188	MAC 53	AMC385199
AMC385188	MAC 54	AMC385200
AMC385188	MAC 55	AMC385201
AMC385188	MAC 56	AMC385202
AMC385188	MAC 57	AMC385203

LEAD FILE NO.	CLAIM NAME	CLAIM NO.
AMC385188	MAC 58	AMC385204
AMC385188	MAC 59	AMC385205
AMC385188	MAC 60	AMC385206
AMC385188	MAC 61	AMC385207
AMC385188	MAC 62	AMC385208
AMC385188	MAC 63	AMC385209
AMC385188	MAC 64	AMC385210
AMC385188	MAC 66	AMC385211
AMC385188	MAC 68	AMC385212
AMC385188	MAC 85	AMC385213
AMC385188	MAC 86	AMC385214
AMC385188	MAC 87	AMC385215
AMC385188	MAC 88	AMC385216
AMC385188	MAC 89	AMC385217
AMC385188	MAC 90	AMC385218
AMC385188	MAC 91	AMC385219
AMC385188	MAC 92	AMC385220
AMC385188	MAC 93	AMC385221
AMC385188	MAC 94	AMC385222
AMC385188	MAC 95	AMC385223
AMC385188	MAC 96	AMC385224
AMC385188	MAC 99	AMC385225
AMC385188	MAC 101	AMC385226
AMC385188	MAC 103	AMC385227
AMC385188	MAC 105	AMC385228
AMC385188	MAC 106	AMC385229
AMC385188	MAC 107	AMC385230
AMC385188	MAC 108	AMC385231
AMC385188	MAC 109	AMC385232
AMC385188	MAC 110	AMC385233
AMC385188	MAC 111	AMC385234
AMC385188	MAC 112	AMC385235
AMC385188	MAC 113	AMC385236
AMC385188	MAC 114	AMC385237
AMC385188	MAC 115	AMC385238
AMC385188	MAC 116	AMC385239
AMC385188	MAC 118	AMC385240
AMC385188	MAC 153	AMC385258
AMC385188	MAC 154	AMC385259
AMC385188	MAC 155	AMC385260
AMC385188	MAC 156	AMC385261
AMC385188	MAC 157	AMC385262
AMC385188	MAC 158	AMC385263
AMC385188	MAC 159	AMC385264

AMC385188	MAC 160	AMC385265			
AMC385188	MAC 161	AMC385266			
AMC385188	MAC 162	AMC385267			
AMC385188	MAC 163	AMC385268			
AMC385188	MAC 207	AMC385298			
AMC385188	MAC 208	AMC385299			
AMC385188	MAC 209	AMC385300			
AMC385188	MAC 210	AMC385301			
AMC385188	MAC 211	AMC385302			
AMC385188	MAC 212	AMC385303			
AMC385188	MAC 213	AMC385304			
AMC385188	MAC 214	AMC385305			
AMC385188	MAC 215	AMC385306			
AMC385188	MAC 216	AMC385307			
AMC385188	MAC 261	AMC385344			
AMC385188	MAC 263	AMC385345			
AMC385188	MAC 265	AMC385346			
AMC385188	MAC 267	AMC385347			
AMC385188	MAC 269	AMC385348			
AMC385188	MAC 436	AMC385367			
AMC385188	MAC 437	AMC385368			
AMC385188	MAC 438	AMC385369			
AMC385188	MAC 439	AMC385370			
AMC385188	MAC 440	AMC385371			
AMC385188	MAC 441	AMC385372			
AMC385188	MAC 442	AMC385373			
AMC385188	MAC 443	AMC385374			
AMC385188	MAC 444	AMC385375			

NOTICE!!

These documents have been scanned!

Do not place un-scanned documents beneath this notice!

Do not remove this notice from this file!

GPO Jacket No. 560-102
Print Order 61540
Rise Business Services, LLC
Job=AZ15 5/28/2019



Box Number= AZ15088



Claim Begin-End: AMC385188-AMC385379

3 Transfers



AZ15088-9

AMC384552-AMC385381

**NO
DOCUMENTS
FOUND**

NO DOCUMENTS FOUND
NO DOCUMENTS FOUND

NOTICE!!

These documents have been scanned!

Do not place un-scanned documents beneath this notice!

Do not remove this notice from this file!

GPO Jacket No. 560-102
Print Order 61540
Rise Business Services, LLC
Job=AZ15 5/28/2019



Box Number= AZ15088



Claim Begin-End: AMC385188-AMC385379

4 Annual Filings



AZ15088-9

AMC384552-AMC385381

367287

385188

391894

July 1, 2018

After recording, return to:
Freeport-McMoRan Inc.
Attn: C. Loder
333 North Central Avenue
Phoenix, AZ 85004

PHOENIX, ARIZONA
2018 JUL 24 A 9:21
RECEIVED
STATE OFFICE


Bureau of Land Management
Department of the Interior
One N. Central Avenue
Phoenix, AZ 85004

NOTICE OF INTENT TO HOLD MINING CLAIMS AND PAYMENT OF BLM MAINTENANCE FEE

Re: Payment of Annual Claim Maintenance Fee

Dear Sir or Madam:

This will serve as notice that Freeport-McMoRan Mineral Properties Inc., whose address for purpose of this filing is Land and Water Department, 333 North Central Ave., Phoenix, Arizona 85004, intends to hold the mining claims and/or mill sites described on Exhibit A attached hereto for the assessment year ending at 12 o'clock, noon, on September 1, 2019 by payment of the annual maintenance fee of \$155 per claim or site. Payment of such amount is made herewith for such assessment year for each of the claims and sites, the name, and BLM serial number with the book and page or index number of recording of the location notice in the official records of Graham County, Arizona, of which, is set forth on Exhibit A attached hereto and by this reference incorporated herein.




Carolyn Loder for
Freeport-McMoRan Mineral Properties Inc.

State of Arizona)
) ss.
County of Maricopa)

The foregoing instrument was acknowledged before me on July 2nd, 2018, by Carolyn Loder, on behalf of Freeport-McMoRan Mineral Properties Inc.
(Seal)





Notary Public
My commission expires: 11-18-2019

4218205

ENTERED
JUL 25 2018
BY: RAM

EXHIBIT A

County: Graham

State: AZ

<u>BLM Serial #</u>	<u>Claim Name</u>	<u>Original Recording</u>		<u>Amended Recording</u>		<u>Location</u>
		<u>Recording #</u>	<u>Page #</u>	<u>Recording #</u>	<u>Page #</u>	
AMC 367340	MAC 119	2005-05666				SEC18-T03S-R23E
AMC 367341	MAC 121	2005-05667				SEC18-T03S-R23E
AMC 367342	MAC 122	2005-05668				SEC18-T03S-R23E
AMC 367343	MAC 123	2005-05669				SEC18-T03S-R23E
AMC 367344	MAC 124	2005-05670				SEC18-T03S-R23E
AMC 367345	MAC 125	2005-05671				SEC19-T03S-R23E
AMC 367346	MAC 126	2005-05672				SEC19-T03S-R23E
AMC 367347	MAC 127	2005-05673				SEC19-T03S-R23E
AMC 367348	MAC 128	2005-05674				SEC19-T03S-R23E
AMC 367349	MAC 129	2005-05675				SEC19-T03S-R23E
AMC 367350	MAC 130	2005-05676				SEC19-T03S-R23E
AMC 367351	MAC 131	2005-05677				SEC19-T03S-R23E
AMC 367352	MAC 132	2005-05678				SEC19-T03S-R23E
AMC 367353	MAC 167	2005-05679				SEC17-T03S-R23E
AMC 367354	MAC 169	2005-05680				SEC17-T03S-R23E
AMC 367355	MAC 171	2005-05681				SEC20-T03S-R23E
AMC 367356	MAC 173	2005-05682				SEC20-T03S-R23E
AMC 367357	MAC 175	2005-05683				SEC20-T03S-R23E
AMC 367358	MAC 177	2005-05684				SEC20-T03S-R23E
AMC 385241	MAC 120	2007-06245				SEC18-T03S-R23E
AMC 385242	MAC 133	2007-06246				SEC19-T03S-R23E
AMC 385243	MAC 134	2007-06247				SEC19-T03S-R23E
AMC 385244	MAC 135	2007-06248				SEC19-T03S-R23E
AMC 385245	MAC 136	2007-06249				SEC19-T03S-R23E
AMC 385246	MAC 137	2007-06250				SEC19-T03S-R23E
AMC 385247	MAC 138	2007-06251				SEC19-T03S-R23E
AMC 385248	MAC 139	2007-06252				SEC19-T03S-R23E
AMC 385249	MAC 140	2007-06253				SEC19-T03S-R23E
AMC 385250	MAC 141	2007-06254				SEC19-T03S-R23E
AMC 385251	MAC 142	2007-06255				SEC19-T03S-R23E
AMC 385252	MAC 143	2007-06256				SEC30-T03S-R23E
AMC 385253	MAC 144	2007-06257				SEC30-T03S-R23E
AMC 385254	MAC 145	2007-06258				SEC30-T03S-R23E
AMC 385255	MAC 146	2007-06259				SEC30-T03S-R23E
AMC 385256	MAC 147	2007-06260				SEC30-T03S-R23E
AMC 385257	MAC 148	2007-06261				SEC30-T03S-R23E
AMC 385269	MAC 164	2007-06273				SEC17-T03S-R23E
AMC 385270	MAC 165	2007-06274				SEC17-T03S-R23E

Date: 3/19/2018

Page 1

RECEIVED
 BLM AZ STATE OFFICE
 PHOENIX, ARIZONA
 2018 JUL 24 A 9:24

EXHIBIT A

County: Graham

State: AZ

BLM Serial #	Claim Name	Original Recording		Amended Recording		Location
		Recording #	Page #	Recording #	Page #	
AMC 385271	MAC 166	2007-06275				SEC17-T03S-R23E
AMC 385272	MAC 168	2007-06276				SEC17-T03S-R23E
AMC 385273	MAC 170	2007-06277				SEC17-T03S-R23E
AMC 385274	MAC 172	2007-06278				SEC20-T03S-R23E
AMC 385275	MAC 174	2007-06279				SEC20-T03S-R23E
AMC 385276	MAC 176	2007-06280				SEC20-T03S-R23E
AMC 385277	MAC 178	2007-06281				SEC20-T03S-R23E
AMC 385278	MAC 179	2007-06282				SEC20-T03S-R23E
AMC 385279	MAC 180	2007-06283				SEC20-T03S-R23E
AMC 385280	MAC 181	2007-06284				SEC20-T03S-R23E
AMC 385281	MAC 182	2007-06285				SEC20-T03S-R23E
AMC 385282	MAC 183	2007-06286				SEC20-T03S-R23E
AMC 385283	MAC 184	2007-06287				SEC20-T03S-R23E
AMC 385284	MAC 185	2007-06288				SEC20-T03S-R23E
AMC 385285	MAC 186	2007-06289				SEC20-T03S-R23E
AMC 385286	MAC 187	2007-06290				SEC20-T03S-R23E
AMC 385287	MAC 188	2007-06291				SEC20-T03S-R23E
AMC 385288	MAC 189	2007-06292				SEC29-T03S-R23E
AMC 385289	MAC 190	2007-06293				SEC29-T03S-R23E
AMC 385290	MAC 191	2007-06294				SEC29-T03S-R23E
AMC 385291	MAC 192	2007-06295				SEC29-T03S-R23E
AMC 385292	MAC 193	2007-06296		2008-01581		SEC29-T03S-R23E
AMC 385293	MAC 194	2007-06297				SEC29-T03S-R23E
AMC 385294	MAC 195	2007-06298				SEC29-T03S-R23E
AMC 385295	MAC 196	2007-06299				SEC29-T03S-R23E
AMC 385296	MAC 197	2007-06300				SEC29-T03S-R23E
AMC 385297	MAC 198	2007-06301				SEC29-T03S-R23E
AMC 385308	MAC 217	2007-06312				SEC16-T03S-R23E
AMC 385309	MAC 218	2007-06313				SEC16-T03S-R23E
AMC 385310	MAC 219	2007-06314				SEC16-T03S-R23E
AMC 385311	MAC 220	2007-06315				SEC16-T03S-R23E
AMC 385312	MAC 221	2007-06316				SEC16-T03S-R23E
AMC 385313	MAC 222	2007-06317				SEC16-T03S-R23E
AMC 385314	MAC 223	2007-06318				SEC16-T03S-R23E
AMC 385315	MAC 224	2007-06319				SEC16-T03S-R23E
AMC 385316	MAC 225	2007-06320				SEC21-T03S-R23E
AMC 385317	MAC 226	2007-06321				SEC21-T03S-R23E
AMC 385318	MAC 227	2007-06322				SEC21-T03S-R23E

Date: 3/19/2018

Page 2

RECEIVED
 PHOENIX, ARIZONA
 2018 JUL 24 A 9:27
 STATE OFFICE

EXHIBIT A

County: Graham

State: AZ

<u>BLM Serial #</u>	<u>Claim Name</u>	<u>Original Recording</u>		<u>Amended Recording</u>		<u>Location</u>
		<u>Recording #</u>	<u>Page #</u>	<u>Recording #</u>	<u>Page #</u>	
AMC 385319	MAC 228	2007-06323				SEC21-T03S-R23E
AMC 385320	MAC 229	2007-06324				SEC21-T03S-R23E
AMC 385321	MAC 230	2007-06325				SEC21-T03S-R23E
AMC 385322	MAC 231	2007-06326				SEC21-T03S-R23E
AMC 385323	MAC 232	2007-06327				SEC21-T03S-R23E
AMC 385324	MAC 233	2007-06328				SEC21-T03S-R23E
AMC 385325	MAC 234	2007-06329				SEC21-T03S-R23E
AMC 385326	MAC 235	2007-06330				SEC21-T03S-R23E
AMC 385327	MAC 236	2007-06331				SEC21-T03S-R23E
AMC 385328	MAC 237	2007-06332				SEC21-T03S-R23E
AMC 385329	MAC 238	2007-06333				SEC21-T03S-R23E
AMC 385330	MAC 239	2007-06334				SEC21-T03S-R23E
AMC 385331	MAC 240	2007-06335				SEC21-T03S-R23E
AMC 385332	MAC 241	2007-06336				SEC21-T03S-R23E
AMC 385333	MAC 242	2007-06337				SEC21-T03S-R23E
AMC 385334	MAC 243	2007-06338				SEC28-T03S-R23E
AMC 385335	MAC 244	2007-06339				SEC28-T03S-R23E
AMC 385336	MAC 245	2007-06340				SEC28-T03S-R23E
AMC 385337	MAC 246	2007-06341				SEC28-T03S-R23E
AMC 385338	MAC 247	2007-06342				SEC28-T03S-R23E
AMC 385339	MAC 248	2007-06343				SEC28-T03S-R23E
AMC 385340	MAC 249	2007-06344				SEC28-T03S-R23E
AMC 385341	MAC 250	2007-06345				SEC28-T03S-R23E
AMC 385342	MAC 251	2007-06346				SEC28-T03S-R23E
AMC 385343	MAC 252	2007-06347				SEC28-T03S-R23E
AMC 385349	MAC 271	2007-06353				SEC16-T03S-R23E
AMC 385350	MAC 273	2007-06354				SEC16-T03S-R23E
AMC 385351	MAC 275	2007-06355				SEC16-T03S-R23E
AMC 385352	MAC 277	2007-06356				SEC16-T03S-R23E
AMC 385353	MAC 279	2007-06357				SEC21-T03S-R23E
AMC 385354	MAC 281	2007-06358				SEC21-T03S-R23E
AMC 385355	MAC 283	2007-06359				SEC21-T03S-R23E
AMC 385356	MAC 285	2007-06360				SEC21-T03S-R23E
AMC 385357	MAC 287	2007-06361				SEC21-T03S-R23E
AMC 385358	MAC 289	2007-06362				SEC21-T03S-R23E
AMC 385359	MAC 291	2007-06363				SEC21-T03S-R23E
AMC 385360	MAC 293	2007-06364				SEC21-T03S-R23E
AMC 385361	MAC 295	2007-06365				SEC21-T03S-R23E

Date: 3/19/2018

Page 3

RECEIVED
 BLM AZ STATE OFFICE
 2018 JUL 24 A 9:24
 PHOENIX, ARIZONA

EXHIBIT A

County: Graham

State: AZ

BLM Serial #	Claim Name	Original Recording		Amended Recording		Location
		Recording #	Page #	Recording #	Page #	
AMC 385362	MAC 297	2007-06366				SEC28-T03S-R23E
AMC 385363	MAC 299	2007-06367				SEC28-T03S-R23E
AMC 385364	MAC 301	2007-06368				SEC28-T03S-R23E
AMC 385365	MAC 303	2007-06369				SEC28-T03S-R23E
AMC 385366	MAC 305	2007-06370				SEC28-T03S-R23E
AMC 385376	MAC 445	2007-06380				SEC30-T03S-R23E
AMC 385377	MAC 446	2007-06381				SEC30-T03S-R23E
AMC 385378	MAC 447	2007-06382				SEC30-T03S-R23E
AMC 385379	MAC 448	2007-06383				SEC30-T03S-R23E
AMC 391902	MAC 457	2008-03577				SEC30-T03S-R23E
AMC 391903	MAC 458	2008-03578				SEC30-T03S-R23E
AMC 391904	MAC 459	2008-03579				SEC30-T03S-R23E
AMC 391905	MAC 460	2008-03580				SEC30-T03S-R23E
AMC 391906	MAC 461	2008-03581				SEC30-T03S-R23E
AMC 391907	MAC 462	2008-03582				SEC30-T03S-R23E
AMC 391908	MAC 463	2008-03583				SEC30-T03S-R23E
AMC 391909	MAC 464	2008-03584				SEC30-T03S-R23E
AMC 391910	MAC 465	2008-03585				SEC29-T03S-R23E
AMC 391911	MAC 466	2008-03586				SEC29-T03S-R23E
AMC 391912	MAC 467	2008-03587				SEC29-T03S-R23E
AMC 391913	MAC 468	2008-03588				SEC29-T03S-R23E
AMC 391914	MAC 469	2008-03589				SEC29-T03S-R23E
AMC 391915	MAC 470	2008-03590				SEC29-T03S-R23E
AMC 391916	MAC 471	2008-03591				SEC29-T03S-R23E
AMC 391917	MAC 472	2008-03592				SEC29-T03S-R23E
No. Of Claims	139					

PHOENIX, ARIZONA

2018 JUL 24 A 9: 24

Date: 3/19/2018

RECEIVED
LAND MANAGEMENT OFFICE

Page 4

United States Department of the Interior
Bureau of Land Management
 DIV OF LANDS, MINRLS & ENERGY
 ONE N CENTRAL AVE
 PHOENIX, AZ 85004 -4427
 Phone: 602-417-9200

Receipt

No: 4218205

Transaction #: 4333363	
Date of Transaction: 07/24/2018	
CUSTOMER:	
FREEPORT MCMORAN INC 333 N CENTRAL AVE PHOENIX,AZ 85004-2121 US	

LINE #	QTY	DESCRIPTION	REMARKS	UNIT PRICE	TOTAL
1	1.00	LOCATABLE MINERALS / MINING CLAIMS- NOT NEW-UNADJUD,ONE AUTH NO. ONLY / MINING CLAIM MONEY RECEIVED CASES: AMC367340/\$21545.00	MAINT 2019/139	- n/a -	21545.00
TOTAL:					\$21,545.00

PAYMENT INFORMATION					
1	AMOUNT:	21545.00	POSTMARKED:	N/A	
	TYPE:	CHECK	RECEIVED:	07/24/2018	
	CHECK NO:	0000901004			
	NAME:	FREEPORT MCMORAN INC 333 N CENTRAL AVE PHOENIX AZ 85004-2121 US			

REMARKS

This receipt was generated by the automated BLM Collections and Billing System and is a paper representation of a portion of the official electronic record contained therein.

367287

385188

391894

May 9, 2017

After recording, return to:
Freeport-McMoRan Inc.
Attn: C. Loder
333 North Central Avenue
Phoenix, AZ 85004

Bureau of Land Management
Department of the Interior
One N. Central Avenue
Phoenix, AZ 85004


2017

NOTICE OF INTENT TO HOLD MINING CLAIMS AND PAYMENT OF BLM MAINTENANCE FEE

Re: Payment of Annual Claim Maintenance Fee

Dear Sir or Madam:

This will serve as notice that Freeport-McMoRan Mineral Properties Inc., whose address for purpose of this filing is Land and Water Department, 333 North Central Ave., Phoenix, Arizona 85004, intends to hold the mining claims and/or mill sites described on Exhibit A attached hereto for the assessment year ending at 12 o'clock, noon, on September 1, 2018 by payment of the annual maintenance fee of \$155 per claim or site. Payment of such amount is made herewith for such assessment year for each of the claims and sites, the name, and BLM serial number with the book and page or index number of recording of the location notice in the official records of Graham County, Arizona, of which, is set forth on Exhibit A attached hereto and by this reference incorporated herein.




Carolyn Loder for
Freeport-McMoRan Mineral Properties Inc.

State of Arizona)
) ss.
County of Maricopa)

RECEIVED
BLM AZ STATE OFFICE
2017 MAY 10 A 11: 52
PHOENIX, ARIZONA

The foregoing instrument was acknowledged before me on May 9th, 2017, by Carolyn Loder, on behalf of Freeport-McMoRan Mineral Properties Inc.
(Seal)

 **STEPHANIE D. TURTON**
Notary Public - State of Arizona
MARICOPA COUNTY
My Commission Expires Nov. 18, 2019



Notary Public
My commission expires: 11-18-2019

ENTERED
MAY 11 2017
BY: Raan

EXHIBIT A

County: Graham

State: AZ

<u>BLM Serial #</u>	<u>Claim Name</u>	<u>Original Recording</u>		<u>Amended Recording</u>		<u>Location</u>
		<u>Recording #</u>	<u>Page #</u>	<u>Recording #</u>	<u>Page #</u>	
AMC 367340	MAC 119	2005-05666				SEC18-T03S-R23E
AMC 367341	MAC 121	2005-05667				SEC18-T03S-R23E
AMC 367342	MAC 122	2005-05668				SEC18-T03S-R23E
AMC 367343	MAC 123	2005-05669				SEC18-T03S-R23E
AMC 367344	MAC 124	2005-05670				SEC18-T03S-R23E
AMC 367345	MAC 125	2005-05671				SEC19-T03S-R23E
AMC 367346	MAC 126	2005-05672				SEC19-T03S-R23E
AMC 367347	MAC 127	2005-05673				SEC19-T03S-R23E
AMC 367348	MAC 128	2005-05674				SEC19-T03S-R23E
AMC 367349	MAC 129	2005-05675				SEC19-T03S-R23E
AMC 367350	MAC 130	2005-05676				SEC19-T03S-R23E
AMC 367351	MAC 131	2005-05677				SEC19-T03S-R23E
AMC 367352	MAC 132	2005-05678				SEC19-T03S-R23E
AMC 367353	MAC 167	2005-05679				SEC17-T03S-R23E
AMC 367354	MAC 169	2005-05680				SEC17-T03S-R23E
AMC 367355	MAC 171	2005-05681				SEC20-T03S-R23E
AMC 367356	MAC 173	2005-05682				SEC20-T03S-R23E
AMC 367357	MAC 175	2005-05683				SEC20-T03S-R23E
AMC 367358	MAC 177	2005-05684				SEC20-T03S-R23E
AMC 385241	MAC 120	2007-06245				SEC18-T03S-R23E
AMC 385242	MAC 133	2007-06246				SEC19-T03S-R23E
AMC 385243	MAC 134	2007-06247				SEC19-T03S-R23E
AMC 385244	MAC 135	2007-06248				SEC19-T03S-R23E
AMC 385245	MAC 136	2007-06249				SEC19-T03S-R23E
AMC 385246	MAC 137	2007-06250				SEC19-T03S-R23E
AMC 385247	MAC 138	2007-06251				SEC19-T03S-R23E
AMC 385248	MAC 139	2007-06252				SEC19-T03S-R23E
AMC 385249	MAC 140	2007-06253				SEC19-T03S-R23E
AMC 385250	MAC 141	2007-06254				SEC19-T03S-R23E
AMC 385251	MAC 142	2007-06255				SEC19-T03S-R23E
AMC 385252	MAC 143	2007-06256				SEC30-T03S-R23E
AMC 385253	MAC 144	2007-06257				SEC30-T03S-R23E
AMC 385254	MAC 145	2007-06258				SEC30-T03S-R23E
AMC 385255	MAC 146	2007-06259				SEC30-T03S-R23E
AMC 385256	MAC 147	2007-06260				SEC30-T03S-R23E
AMC 385257	MAC 148	2007-06261				SEC30-T03S-R23E
AMC 385269	MAC 164	2007-06273				SEC17-T03S-R23E
AMC 385270	MAC 165	2007-06274				SEC17-T03S-R23E

Date: 2/13/2017

RECEIVED
 PHOENIX STATE OFFICE
 MAY 10 2017
 PHOENIX, AZ

EXHIBIT A

County: Graham

State: AZ

<u>BLM Serial #</u>	<u>Claim Name</u>	<u>Original Recording</u>		<u>Amended Recording</u>		<u>Location</u>
		<u>Recording #</u>	<u>Page #</u>	<u>Recording #</u>	<u>Page #</u>	
AMC 385271	MAC 166	2007-06275				SEC17-T03S-R23E
AMC 385272	MAC 168	2007-06276				SEC17-T03S-R23E
AMC 385273	MAC 170	2007-06277				SEC17-T03S-R23E
AMC 385274	MAC 172	2007-06278				SEC20-T03S-R23E
AMC 385275	MAC 174	2007-06279				SEC20-T03S-R23E
AMC 385276	MAC 176	2007-06280				SEC20-T03S-R23E
AMC 385277	MAC 178	2007-06281				SEC20-T03S-R23E
AMC 385278	MAC 179	2007-06282				SEC20-T03S-R23E
AMC 385279	MAC 180	2007-06283				SEC20-T03S-R23E
AMC 385280	MAC 181	2007-06284				SEC20-T03S-R23E
AMC 385281	MAC 182	2007-06285				SEC20-T03S-R23E
AMC 385282	MAC 183	2007-06286				SEC20-T03S-R23E
AMC 385283	MAC 184	2007-06287				SEC20-T03S-R23E
AMC 385284	MAC 185	2007-06288				SEC20-T03S-R23E
AMC 385285	MAC 186	2007-06289				SEC20-T03S-R23E
AMC 385286	MAC 187	2007-06290				SEC20-T03S-R23E
AMC 385287	MAC 188	2007-06291				SEC20-T03S-R23E
AMC 385288	MAC 189	2007-06292				SEC29-T03S-R23E
AMC 385289	MAC 190	2007-06293				SEC29-T03S-R23E
AMC 385290	MAC 191	2007-06294				SEC29-T03S-R23E
AMC 385291	MAC 192	2007-06295				SEC29-T03S-R23E
AMC 385292	MAC 193	2007-06296		2008-01581		SEC29-T03S-R23E
AMC 385293	MAC 194	2007-06297				SEC29-T03S-R23E
AMC 385294	MAC 195	2007-06298				SEC29-T03S-R23E
AMC 385295	MAC 196	2007-06299				SEC29-T03S-R23E
AMC 385296	MAC 197	2007-06300				SEC29-T03S-R23E
AMC 385297	MAC 198	2007-06301				SEC29-T03S-R23E
AMC 385308	MAC 217	2007-06312				SEC16-T03S-R23E
AMC 385309	MAC 218	2007-06313				SEC16-T03S-R23E
AMC 385310	MAC 219	2007-06314				SEC16-T03S-R23E
AMC 385311	MAC 220	2007-06315				SEC16-T03S-R23E
AMC 385312	MAC 221	2007-06316				SEC16-T03S-R23E
AMC 385313	MAC 222	2007-06317				SEC16-T03S-R23E
AMC 385314	MAC 223	2007-06318				SEC16-T03S-R23E
AMC 385315	MAC 224	2007-06319				SEC16-T03S-R23E
AMC 385316	MAC 225	2007-06320				SEC21-T03S-R23E
AMC 385317	MAC 226	2007-06321				SEC21-T03S-R23E
AMC 385318	MAC 227	2007-06322				SEC21-T03S-R23E

Date: 2/13/2017

RECEIVED

EXHIBIT A

County: Graham

State: AZ

<u>BLM Serial #</u>	<u>Claim Name</u>	<u>Original Recording</u>		<u>Amended Recording</u>		<u>Location</u>
		<u>Recording #</u>	<u>Page #</u>	<u>Recording #</u>	<u>Page #</u>	
AMC 385319	MAC 228	2007-06323				SEC21-T03S-R23E
AMC 385320	MAC 229	2007-06324				SEC21-T03S-R23E
AMC 385321	MAC 230	2007-06325				SEC21-T03S-R23E
AMC 385322	MAC 231	2007-06326				SEC21-T03S-R23E
AMC 385323	MAC 232	2007-06327				SEC21-T03S-R23E
AMC 385324	MAC 233	2007-06328				SEC21-T03S-R23E
AMC 385325	MAC 234	2007-06329				SEC21-T03S-R23E
AMC 385326	MAC 235	2007-06330				SEC21-T03S-R23E
AMC 385327	MAC 236	2007-06331				SEC21-T03S-R23E
AMC 385328	MAC 237	2007-06332				SEC21-T03S-R23E
AMC 385329	MAC 238	2007-06333				SEC21-T03S-R23E
AMC 385330	MAC 239	2007-06334				SEC21-T03S-R23E
AMC 385331	MAC 240	2007-06335				SEC21-T03S-R23E
AMC 385332	MAC 241	2007-06336				SEC21-T03S-R23E
AMC 385333	MAC 242	2007-06337				SEC21-T03S-R23E
AMC 385334	MAC 243	2007-06338				SEC28-T03S-R23E
AMC 385335	MAC 244	2007-06339				SEC28-T03S-R23E
AMC 385336	MAC 245	2007-06340				SEC28-T03S-R23E
AMC 385337	MAC 246	2007-06341				SEC28-T03S-R23E
AMC 385338	MAC 247	2007-06342				SEC28-T03S-R23E
AMC 385339	MAC 248	2007-06343				SEC28-T03S-R23E
AMC 385340	MAC 249	2007-06344				SEC28-T03S-R23E
AMC 385341	MAC 250	2007-06345				SEC28-T03S-R23E
AMC 385342	MAC 251	2007-06346				SEC28-T03S-R23E
AMC 385343	MAC 252	2007-06347				SEC28-T03S-R23E
AMC 385349	MAC 271	2007-06353				SEC16-T03S-R23E
AMC 385350	MAC 273	2007-06354				SEC16-T03S-R23E
AMC 385351	MAG 275	2007-06355				SEC16-T03S-R23E
AMC 385352	MAC 277	2007-06356				SEC16-T03S-R23E
AMC 385353	MAC 279	2007-06357				SEC21-T03S-R23E
AMC 385354	MAC 281	2007-06358				SEC21-T03S-R23E
AMC 385355	MAC 283	2007-06359				SEC21-T03S-R23E
AMC 385356	MAC 285	2007-06360				SEC21-T03S-R23E
AMC 385357	MAC 287	2007-06361				SEC21-T03S-R23E
AMC 385358	MAC 289	2007-06362				SEC21-T03S-R23E
AMC 385359	MAC 291	2007-06363				SEC21-T03S-R23E
AMC 385360	MAC 293	2007-06364				SEC21-T03S-R23E
AMC 385361	MAC 295	2007-06365				SEC21-T03S-R23E

Date: 2/13/2017

RECEIVED
 STATE OF ARIZONA
 DEPARTMENT OF REVENUE
 2/13/2017

EXHIBIT A

County: Graham

State: AZ

<u>BLM Serial #</u>	<u>Claim Name</u>	<u>Original Recording</u>		<u>Amended Recording</u>		<u>Location</u>
		<u>Recording #</u>	<u>Page #</u>	<u>Recording #</u>	<u>Page #</u>	
AMC 385362	MAC 297	2007-06366				SEC28-T03S-R23E
AMC 385363	MAC 299	2007-06367				SEC28-T03S-R23E
AMC 385364	MAC 301	2007-06368				SEC28-T03S-R23E
AMC 385365	MAC 303	2007-06369				SEC28-T03S-R23E
AMC 385366	MAC 305	2007-06370				SEC28-T03S-R23E
AMC 385376	MAC 445	2007-06380				SEC30-T03S-R23E
AMC 385377	MAC 446	2007-06381				SEC30-T03S-R23E
AMC 385378	MAC 447	2007-06382				SEC30-T03S-R23E
AMC 385379	MAC 448	2007-06383				SEC30-T03S-R23E
AMC 391902	MAC 457	2008-03577				SEC30-T03S-R23E
AMC 391903	MAC 458	2008-03578				SEC30-T03S-R23E
AMC 391904	MAC 459	2008-03579				SEC30-T03S-R23E
AMC 391905	MAC 460	2008-03580				SEC30-T03S-R23E
AMC 391906	MAC 461	2008-03581				SEC30-T03S-R23E
AMC 391907	MAC 462	2008-03582				SEC30-T03S-R23E
AMC 391908	MAC 463	2008-03583				SEC30-T03S-R23E
AMC 391909	MAC 464	2008-03584				SEC30-T03S-R23E
AMC 391910	MAC 465	2008-03585				SEC29-T03S-R23E
AMC 391911	MAC 466	2008-03586				SEC29-T03S-R23E
AMC 391912	MAC 467	2008-03587				SEC29-T03S-R23E
AMC 391913	MAC 468	2008-03588				SEC29-T03S-R23E
AMC 391914	MAC 469	2008-03589				SEC29-T03S-R23E
AMC 391915	MAC 470	2008-03590				SEC29-T03S-R23E
AMC 391916	MAC 471	2008-03591				SEC29-T03S-R23E
AMC 391917	MAC 472	2008-03592				SEC29-T03S-R23E
No. Of Claims	139					

RECEIVED
 CLM AZ STATE OFFICE
 2017 MAY 10 A 11:53
 PHOENIX, ARIZONA

United States Department of the Interior
Bureau of Land Management
 DIV OF LANDS, MINRLS & ENERGY
 ONE N CENTRAL AVE
 PHOENIX, AZ 85004 -4427
 Phone: 602-417-9200

Receipt

No: 3833581

Transaction #: 3941870	
Date of Transaction: 05/10/2017	
CUSTOMER:	
FREEPORT MCMORAN MINERAL PROPERTIES INC 333 N CENTRAL AVE PHOENIX, AZ 85004-2121 US	

LINE #	QTY	DESCRIPTION	REMARKS	UNIT PRICE	TOTAL
1	1.00	LOCATABLE MINERALS / MINING CLAIMS- NOT NEW-UNADJUD, ONE AUTH NO. ONLY / MINING CLAIM MONEY RECEIVED CASES: AMC367340/\$21545.00	2018 MAINT/139	- n/a -	21545.00
TOTAL:					\$21,545.00

PAYMENT INFORMATION					
1	AMOUNT:	21545.00	POSTMARKED:	N/A	
	TYPE:	CHECK	RECEIVED:	05/10/2017	
	CHECK NO:	0000876483			
	NAME:	FREEPORT MCMORAN MINERAL PROPERTIES INC 333 N CENTRAL AVE PHOENIX AZ 85004-2121 US			

REMARKS

This receipt was generated by the automated BLM Collections and Billing System and is a paper representation of a portion of the official electronic record contained therein.

367287

385188

391894

August 9, 2016

After recording, return to:
Freeport-McMoRan Inc.
Attn: C. Loder
333 North Central Avenue
Phoenix, AZ 85004

Bureau of Land Management
Department of the Interior
One N. Central Avenue
Phoenix, AZ 85004


2016

NOTICE OF INTENT TO HOLD MINING CLAIMS AND PAYMENT OF BLM MAINTENANCE FEE

Re: Payment of Annual Claim Maintenance Fee

Dear Sir or Madam:

This will serve as notice that Freeport-McMoRan Mineral Properties Inc., whose address for purpose of this filing is Land and Water Department, 333 North Central Ave., Phoenix, Arizona 85004, intends to hold the mining claims and/or mill sites described on Exhibit A attached hereto for the assessment year ending at 12 o'clock, noon, on September 1, 2017 by payment of the annual maintenance fee of \$155 per claim or site. Payment of such amount is made herewith for such assessment year for each of the claims and sites, the name, and BLM serial number with the book and page or index number of recording of the location notice in the official records of Graham County, Arizona, of which, is set forth on Exhibit A attached hereto and by this reference incorporated herein.



Carolyn Loder for
Freeport-McMoRan Mineral Properties Inc.

State of Arizona)
) ss.
County of Maricopa)

RECEIVED
PLM AZ STATE OFFICE
2016 AUG 10 A 10:05
PHOENIX, ARIZONA

The foregoing instrument was acknowledged before me on August 9th, 2016, by Carolyn Loder, on behalf of Freeport-McMoRan Mineral Properties Inc.
(Seal)


STEPHANIE D. TURTON
Notary Public - State of Arizona
MARICOPA COUNTY
My Commission Expires Nov. 18, 2019


Notary Public
My commission expires: 11-18-2019


INTERED
AUG 11 2016
BY: 

EXHIBIT A

County: Graham

State: AZ

<u>BLM Serial #</u>	<u>Claim Name</u>	<u>Original Recording</u>		<u>Amended Recording</u>		<u>Location</u>
		<u>Recording #</u>	<u>Page #</u>	<u>Recording #</u>	<u>Page #</u>	
AMC 367340	MAC 119	2005-05666				SEC18-T03S-R23E
AMC 367341	MAC 121	2005-05667				SEC18-T03S-R23E
AMC 367342	MAC 122	2005-05668				SEC18-T03S-R23E
AMC 367343	MAC 123	2005-05669				SEC18-T03S-R23E
AMC 367344	MAC 124	2005-05670				SEC18-T03S-R23E
AMC 367345	MAC 125	2005-05671				SEC19-T03S-R23E
AMC 367346	MAC 126	2005-05672				SEC19-T03S-R23E
AMC 367347	MAC 127	2005-05673				SEC19-T03S-R23E
AMC 367348	MAC 128	2005-05674				SEC19-T03S-R23E
AMC 367349	MAC 129	2005-05675				SEC19-T03S-R23E
AMC 367350	MAC 130	2005-05676				SEC19-T03S-R23E
AMC 367351	MAC 131	2005-05677				SEC19-T03S-R23E
AMC 367352	MAC 132	2005-05678				SEC19-T03S-R23E
AMC 367353	MAC 167	2005-05679				SEC17-T03S-R23E
AMC 367354	MAC 169	2005-05680				SEC17-T03S-R23E
AMC 367355	MAC 171	2005-05681				SEC20-T03S-R23E
AMC 367356	MAC 173	2005-05682				SEC20-T03S-R23E
AMC 367357	MAC 175	2005-05683				SEC20-T03S-R23E
AMC 367358	MAC 177	2005-05684				SEC20-T03S-R23E
AMC 385241	MAC 120	2007-06245				SEC18-T03S-R23E
AMC 385242	MAC 133	2007-06246				SEC19-T03S-R23E
AMC 385243	MAC 134	2007-06247				SEC19-T03S-R23E
AMC 385244	MAC 135	2007-06248				SEC19-T03S-R23E
AMC 385245	MAC 136	2007-06249				SEC19-T03S-R23E
AMC 385246	MAC 137	2007-06250				SEC19-T03S-R23E
AMC 385247	MAC 138	2007-06251				SEC19-T03S-R23E
AMC 385248	MAC 139	2007-06252				SEC19-T03S-R23E
AMC 385249	MAC 140	2007-06253				SEC19-T03S-R23E
AMC 385250	MAC 141	2007-06254				SEC19-T03S-R23E
AMC 385251	MAC 142	2007-06255				SEC19-T03S-R23E
AMC 385252	MAC 143	2007-06256				SEC30-T03S-R23E
AMC 385253	MAC 144	2007-06257				SEC30-T03S-R23E
AMC 385254	MAC 145	2007-06258				SEC30-T03S-R23E
AMC 385255	MAC 146	2007-06259				SEC30-T03S-R23E
AMC 385256	MAC 147	2007-06260				SEC30-T03S-R23E
AMC 385257	MAC 148	2007-06261				SEC30-T03S-R23E
AMC 385269	MAC 164	2007-06273				SEC17-T03S-R23E
AMC 385270	MAC 165	2007-06274				SEC17-T03S-R23E

Date: 6/10/2016

RECEIVED
BLM AZ STATE OFFICE
2016 AUG 10 A 10:05
PHOENIX, ARIZONA

EXHIBIT A

County: Graham

State: AZ

<u>BLM Serial #</u>	<u>Claim Name</u>	<u>Original Recording</u>		<u>Amended Recording</u>		<u>Location</u>
		<u>Recording #</u>	<u>Page #</u>	<u>Recording #</u>	<u>Page #</u>	
AMC 385271	MAC 166	2007-06275				SEC17-T03S-R23E
AMC 385272	MAC 168	2007-06276				SEC17-T03S-R23E
AMC 385273	MAC 170	2007-06277				SEC17-T03S-R23E
AMC 385274	MAC 172	2007-06278				SEC20-T03S-R23E
AMC 385275	MAC 174	2007-06279				SEC20-T03S-R23E
AMC 385276	MAC 176	2007-06280				SEC20-T03S-R23E
AMC 385277	MAC 178	2007-06281				SEC20-T03S-R23E
AMC 385278	MAC 179	2007-06282				SEC20-T03S-R23E
AMC 385279	MAC 180	2007-06283				SEC20-T03S-R23E
AMC 385280	MAC 181	2007-06284				SEC20-T03S-R23E
AMC 385281	MAC 182	2007-06285				SEC20-T03S-R23E
AMC 385282	MAC 183	2007-06286				SEC20-T03S-R23E
AMC 385283	MAC 184	2007-06287				SEC20-T03S-R23E
AMC 385284	MAC 185	2007-06288				SEC20-T03S-R23E
AMC 385285	MAC 186	2007-06289				SEC20-T03S-R23E
AMC 385286	MAC 187	2007-06290				SEC20-T03S-R23E
AMC 385287	MAC 188	2007-06291				SEC20-T03S-R23E
AMC 385288	MAC 189	2007-06292				SEC29-T03S-R23E
AMC 385289	MAC 190	2007-06293				SEC29-T03S-R23E
AMC 385290	MAC 191	2007-06294				SEC29-T03S-R23E
AMC 385291	MAC 192	2007-06295				SEC29-T03S-R23E
AMC 385292	MAC 193	2007-06296			2008-01581	SEC29-T03S-R23E
AMC 385293	MAC 194	2007-06297				SEC29-T03S-R23E
AMC 385294	MAC 195	2007-06298				SEC29-T03S-R23E
AMC 385295	MAC 196	2007-06299				SEC29-T03S-R23E
AMC 385296	MAC 197	2007-06300				SEC29-T03S-R23E
AMC 385297	MAC 198	2007-06301				SEC29-T03S-R23E
AMC 385308	MAC 217	2007-06312				SEC16-T03S-R23E
AMC 385309	MAC 218	2007-06313				SEC16-T03S-R23E
AMC 385310	MAC 219	2007-06314				SEC16-T03S-R23E
AMC 385311	MAC 220	2007-06315				SEC16-T03S-R23E
AMC 385312	MAC 221	2007-06316				SEC16-T03S-R23E
AMC 385313	MAC 222	2007-06317				SEC16-T03S-R23E
AMC 385314	MAC 223	2007-06318				SEC16-T03S-R23E
AMC 385315	MAC 224	2007-06319				SEC16-T03S-R23E
AMC 385316	MAC 225	2007-06320				SEC21-T03S-R23E
AMC 385317	MAC 226	2007-06321				SEC21-T03S-R23E
AMC 385318	MAC 227	2007-06322				SEC21-T03S-R23E

Date: 6/10/2016

RECEIVED BLM AZ STATE OFFICE

EXHIBIT A

County: Graham

State: AZ

<u>BLM Serial #</u>	<u>Claim Name</u>	<u>Original Recording</u>		<u>Amended Recording</u>		<u>Location</u>
		<u>Recording #</u>	<u>Page #</u>	<u>Recording #</u>	<u>Page #</u>	
AMC 385319	MAC 228	2007-06323				SEC21-T03S-R23E
AMC 385320	MAC 229	2007-06324				SEC21-T03S-R23E
AMC 385321	MAC 230	2007-06325				SEC21-T03S-R23E
AMC 385322	MAC 231	2007-06326				SEC21-T03S-R23E
AMC 385323	MAC 232	2007-06327				SEC21-T03S-R23E
AMC 385324	MAC 233	2007-06328				SEC21-T03S-R23E
AMC 385325	MAC 234	2007-06329				SEC21-T03S-R23E
AMC 385326	MAC 235	2007-06330				SEC21-T03S-R23E
AMC 385327	MAC 236	2007-06331				SEC21-T03S-R23E
AMC 385328	MAC 237	2007-06332				SEC21-T03S-R23E
AMC 385329	MAC 238	2007-06333				SEC21-T03S-R23E
AMC 385330	MAC 239	2007-06334				SEC21-T03S-R23E
AMC 385331	MAC 240	2007-06335				SEC21-T03S-R23E
AMC 385332	MAC 241	2007-06336				SEC21-T03S-R23E
AMC 385333	MAC 242	2007-06337				SEC21-T03S-R23E
AMC 385334	MAC 243	2007-06338				SEC28-T03S-R23E
AMC 385335	MAC 244	2007-06339				SEC28-T03S-R23E
AMC 385336	MAC 245	2007-06340				SEC28-T03S-R23E
AMC 385337	MAC 246	2007-06341				SEC28-T03S-R23E
AMC 385338	MAC 247	2007-06342				SEC28-T03S-R23E
AMC 385339	MAC 248	2007-06343				SEC28-T03S-R23E
AMC 385340	MAC 249	2007-06344				SEC28-T03S-R23E
AMC 385341	MAC 250	2007-06345				SEC28-T03S-R23E
AMC 385342	MAC 251	2007-06346				SEC28-T03S-R23E
AMC 385343	MAC 252	2007-06347				SEC28-T03S-R23E
AMC 385349	MAC 271	2007-06353				SEC16-T03S-R23E
AMC 385350	MAC 273	2007-06354				SEC16-T03S-R23E
AMC 385351	MAC 275	2007-06355				SEC16-T03S-R23E
AMC 385352	MAC 277	2007-06356				SEC16-T03S-R23E
AMC 385353	MAC 279	2007-06357				SEC21-T03S-R23E
AMC 385354	MAC 281	2007-06358				SEC21-T03S-R23E
AMC 385355	MAC 283	2007-06359				SEC21-T03S-R23E
AMC 385356	MAC 285	2007-06360				SEC21-T03S-R23E
AMC 385357	MAC 287	2007-06361				SEC21-T03S-R23E
AMC 385358	MAC 289	2007-06362				SEC21-T03S-R23E
AMC 385359	MAC 291	2007-06363				SEC21-T03S-R23E
AMC 385360	MAC 293	2007-06364				SEC21-T03S-R23E
AMC 385361	MAC 295	2007-06365				SEC21-T03S-R23E

Date: 6/10/2016

RECEIVED
BLM AZ STATE OFFICE
2016 AUG 10 A 10:05
PHOENIX, ARIZONA

EXHIBIT A

County: Graham

State: AZ

BLM Serial #	Claim Name	Original Recording		Amended Recording		Location
		Recording #	Page #	Recording #	Page #	
AMC 385362	MAC 297	2007-06366				SEC28-T03S-R23E
AMC 385363	MAC 299	2007-06367				SEC28-T03S-R23E
AMC 385364	MAC 301	2007-06368				SEC28-T03S-R23E
AMC 385365	MAC 303	2007-06369				SEC28-T03S-R23E
AMC 385366	MAC 305	2007-06370				SEC28-T03S-R23E
AMC 385376	MAC 445	2007-06380				SEC30-T03S-R23E
AMC 385377	MAC 446	2007-06381				SEC30-T03S-R23E
AMC 385378	MAC 447	2007-06382				SEC30-T03S-R23E
AMC 385379	MAC 448	2007-06383				SEC30-T03S-R23E
AMC 391902	MAC 457	2008-03577				SEC30-T03S-R23E
AMC 391903	MAC 458	2008-03578				SEC30-T03S-R23E
AMC 391904	MAC 459	2008-03579				SEC30-T03S-R23E
AMC 391905	MAC 460	2008-03580				SEC30-T03S-R23E
AMC 391906	MAC 461	2008-03581				SEC30-T03S-R23E
AMC 391907	MAC 462	2008-03582				SEC30-T03S-R23E
AMC 391908	MAC 463	2008-03583				SEC30-T03S-R23E
AMC 391909	MAC 464	2008-03584				SEC30-T03S-R23E
AMC 391910	MAC 465	2008-03585				SEC29-T03S-R23E
AMC 391911	MAC 466	2008-03586				SEC29-T03S-R23E
AMC 391912	MAC 467	2008-03587				SEC29-T03S-R23E
AMC 391913	MAC 468	2008-03588				SEC29-T03S-R23E
AMC 391914	MAC 469	2008-03589				SEC29-T03S-R23E
AMC 391915	MAC 470	2008-03590				SEC29-T03S-R23E
AMC 391916	MAC 471	2008-03591				SEC29-T03S-R23E
AMC 391917	MAC 472	2008-03592				SEC29-T03S-R23E
No. Of Claims	139					

RECEIVED
 PLM AZ STATE OFFICE
 2016 AUG 10 A 10: 05
 HOENIX, ARIZONA

Date: 6/10/2016

NO. OF CLAIMS 139
AMOUNT \$21545
RECEIPT NO. 3625114
INIT. ERG

**** BLM-ASO****

United States Department of the Interior
Bureau of Land Management
 DIV OF LANDS, MINRLS & ENERGY
 ONE N CENTRAL AVE
 PHOENIX, AZ 85004 -4427
 Phone: 602-417-9200

Receipt

No: 3625114

Transaction #: 3728862	
Date of Transaction: 08/10/2016	
CUSTOMER:	
FREEPORT MCMORAN INC 333 N CENTRAL AVE PHOENIX, AZ 85004-2121 US	

LINE #	QTY	DESCRIPTION	REMARKS	UNIT PRICE	TOTAL
1	1.00	LOCATABLE MINERALS / MINING CLAIMS- NOT NEW-UNADJUD, ONE AUTH NO. ONLY / MINING CLAIM MONEY RECEIVED CASES: AMC367340/\$21545.00	2017 MAINT (139)	- n/a -	21545.00
TOTAL:					\$21,545.00

PAYMENT INFORMATION			
1	AMOUNT:	21545.00	POSTMARKED: N/A
	TYPE:	CHECK	RECEIVED: 08/10/2016
	CHECK NO:	0000862796	
	NAME:	FREEPORT MCMORAN INC 333 N CENTRAL AVE PHOENIX AZ 85004-2121 US	

REMARKS

This receipt was generated by the automated BLM Collections and Billing System and is a paper representation of a portion of the official electronic record contained therein.



375349 385812
 376587 394418
 382777
 385188

VANE Minerals (US) LLC
 7400 North Oracle Road, Suite 131
 Tucson, Arizona 85704
 Telephone: 520 797-1393
 Facsimile: 520 742-7280
 E-mail: Alison.lange@vaneminerals.com

August 21, 2015

United States Department of the Interior
 Bureau of Land Management
 Arizona State Office
 One North Central Avenue, Suite 800
 Phoenix, AZ 85004-4427

RE: Mining Claim Maintenance Fees for Assessment Year Ending September 1, 2016.

Dear Sir or Madam,


Enclosed is a check in the amount of \$13,330.00, which serves as payment of the Maintenance Fees of \$155.00 for each of the 86 unpatented claims more particularly described on the claim lists (Exhibit A) attached hereto.

This letter is evidence of owner's intention to hold such claims through the assessment year ending on September 1, 2016.

Claim Group	County	Number of Claims
APE, BDA, FRO	Coconino	18
NWF, OJV	Coconino	48
WAG, WIL	Coconino	20
	Total Claims	86

Please return receipts and date stamped copies to me at the above address. If you have any questions concerning this filing please call me at the number listed above.

Sincerely,


 Alison Lange

RECEIPT # 3376097

RECEIVED
 2015 AUG 24 P 3:11
 PHOENIX, ARIZONA

ENTERED
 AUG 28 2015
 BY: ll

NOTIFIED VANE OF INCORRECT AMC#
 30 SEP 15. DR

EXHIBIT A

BLM Claims

Prospect	Claim	MC Number
APE	APE-0001	385818
	APE-0002	385819
	APE-0003	385820
	APE-0004	385821
	APE-0005	385822
	APE-0006	385823
BDA	BDA-0001	375455
	BDA-0002	375456
	BDA-0003	375457
	BDA-0004	375458
	BDA-0005	375459
	BDA-0006	375460
FRO	FRO-0001	382805
	FRO-0002	382804
	FRO-0003	385284 - ? 385824
	FRO-0004	385825
	FRO-0005	385826
	FRO-0006	385827
NWF	NWF-0001	385828
	NWF-0002	385829
	NWF-0003	385830
	NWF-0004	385831
	NWF-0005	385832
	NWF-0006	385833
	NWF-0007	385834
	NWF-0008	385835
	NWF-0009	385836
	NWF-0010	385837
	NWF-0011	385838
	NWF-0012	385839
	NWF-0013	385840
	NWF-0014	385841
	NWF-0015	385842
	NWF-0016	385843
	NWF-0017	385844
	NWF-0021	385845
	NWF-0022	385846
OJV	OJV-0001	376591
	OJV-0002	376592
	OJV-0003	376593
	OJV-0004	376594

RECEIVED
 2015 AUG 24 P 3:11
 PHOENIX, ARIZONA

OJV-0005 376595

OJV-0006 376596
OJV-0007 376597
OJV-0008 376598
OJV-0009 376599
OJV-0010 394418
OJV-0011 394419
OJV-0012 394420
OJV-0013 394421
OJV-0014 394422
OJV-0015 394423
OJV-0016 394424
OJV-0017 394425
OJV-0018 394426
OJV-0019 394427
OJV-0020 394428
OJV-0021 394429
OJV-0022 394430
OJV-0023 394431
OJV-0024 394432
OJV-0025 394433
OJV-0026 394434
OJV-0027 394435
OJV-0028 394436
OJV-0029 394437

WAG

WAG-0001 385856
WAG-0002 385857
WAG-0003 385858
WAG-0004 385859
WAG-0005 385860
WAG-0006 385861


WAG-0013 385868
WAG-0014 385869
WAG-0015 385870
WAG-0016 385871
WAG-0017 385872
WAG-0018 385873
WAG-0019 385874
WAG-0020 385875
WAG-0021 385876

WIL

WIL-0001 375593
WIL-0002 375594
WIL-0003 375595
WIL-0004 375596
WIL-0005 375597

RECEIVED
2015 AUG 24 P 3:11
PHOENIX, ARIZONA

VANE Minerals (us) LLC
7400 N. Oracle Rd. #131
Tucson, AZ 85704



7010 2780 0003 5548 1669



1000

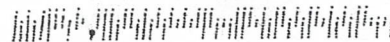


85004

U.S. POSTAGE
PAID
TUCSON, AZ
85704
AUG 21, 15
AMOUNT
\$7.67
R2304M113034-10

RECEIVED OFFICE
2015 AUG 24 P 3:11
PHOENIX, ARIZONA

Bureau of Land Management
One North Central Ave. #800
Phoenix, AZ 85004



United States Department of the Interior
Bureau of Land Management
 LANDS/RECREATION & PLANNING
 ONE N CENTRAL AVE
 PHOENIX, AZ 85004 -2203
 Phone: 602-417-9200

Receipt

No: 3376097

Transaction #: 3474329	
Date of Transaction: 08/25/2015	
CUSTOMER:	
VANE MINERALS (US) LLC 7400 N ORACLE RD STE 131 TUCSON, AZ 85704-6339 US	

LINE #	QTY	DESCRIPTION	REMARKS	UNIT PRICE	TOTAL
1	1.00	LOCATABLE MINERALS / MINING CLAIMS-NOT NEW-UNADJUD, ONE AUTH NO. ONLY / MINING CLAIM MONEY RECEIVED CASES: AMC385818/\$13330.00	MAINT FEE PYMNT - 86 2016	- n/a -	13330.00
TOTAL:					\$13,330.00

PAYMENT INFORMATION			
1	AMOUNT:	13330.00	POSTMARKED: 08/21/2015
	TYPE:	CHECK	RECEIVED: 08/24/2015
	CHECK NO:	1561	
	NAME:	VANE MINERALS US LLC 7400 N ORACLE RD STE 131 TUCSON AZ 85704-6339 US	

REMARKS

This receipt was generated by the automated BLM Collections and Billing System and is a paper representation of a portion of the official electronic record contained therein.

ENTERED
 AUG 28 2015
 BY: *ll*

July 16, 2015

After recording, return to:
Freeport-McMoRan Inc.
Attn: C. Loder
333 North Central Avenue
Phoenix, AZ 85004

Bureau of Land Management
Department of the Interior
One N. Central Avenue
Phoenix, AZ 85004

391894

PHOENIX, ARIZONA

391894
367287

RECEIVED
BLM AZ STATE OFFICE
2015 JUL 28 A 11:08

385188


2015

**NOTICE OF INTENT TO HOLD MINING CLAIMS AND PAYMENT OF BLM
MAINTENANCE FEE**

Re: Payment of Annual Claim Maintenance Fee

Dear Sir or Madam:

This will serve as notice that Freeport-McMoRan Mineral Properties Inc., whose address for purpose of this filing is Land and Water Department, 333 North Central Ave., Phoenix, Arizona 85004, intends to hold the mining claims and/or mill sites described on Exhibit A attached hereto for the assessment year ending at 12 o'clock, noon, on September 1, 2016 by payment of the annual maintenance fee of \$155 per claim or site. Payment of such amount is made herewith for such assessment year for each of the claims and sites, the name, and BLM serial number with the book and page or index number of recording of the location notice in the official records of Graham County, Arizona, of which, is set forth on Exhibit A attached hereto and by this reference incorporated herein.




Carolyn Loder for
Freeport-McMoRan Mineral Properties Inc.

State of Arizona)
) ss.
County of Maricopa)

The foregoing instrument was acknowledged before me on July 16th, 2015, by Carolyn Loder, on behalf of Freeport-McMoRan Mineral Properties Inc.
(Seal)

 **STEPHANIE D. TURTON**
Notary Public - State of Arizona
MARICOPA COUNTY
My Commission Expires Nov. 18, 2015



Notary Public
My commission expires: 11-18-2015

3352224



JUL 29 2015
BY: Ram

EXHIBIT A

County: Graham

State: AZ

BLM Serial #	Claim Name	Original Recording		Amended Recording		Location
		Recording #	Page #	Recording #	Page #	
AMC 367340	MAC 119	2005-05666				SEC18-T03S-R23E
AMC 367341	MAC 121	2005-05667				SEC18-T03S-R23E
AMC 367342	MAC 122	2005-05668				SEC18-T03S-R23E
AMC 367343	MAC 123	2005-05669				SEC18-T03S-R23E
AMC 367344	MAC 124	2005-05670				SEC18-T03S-R23E
AMC 367345	MAC 125	2005-05671				SEC19-T03S-R23E
AMC 367346	MAC 126	2005-05672				SEC19-T03S-R23E
AMC 367347	MAC 127	2005-05673				SEC19-T03S-R23E
AMC 367348	MAC 128	2005-05674				SEC19-T03S-R23E
AMC 367349	MAC 129	2005-05675				SEC19-T03S-R23E
AMC 367350	MAC 130	2005-05676				SEC19-T03S-R23E
AMC 367351	MAC 131	2005-05677				SEC19-T03S-R23E
AMC 367352	MAC 132	2005-05678				SEC19-T03S-R23E
AMC 367353	MAC 167	2005-05679				SEC17-T03S-R23E
AMC 367354	MAC 169	2005-05680				SEC17-T03S-R23E
AMC 367355	MAC 171	2005-05681				SEC20-T03S-R23E
AMC 367356	MAC 173	2005-05682				SEC20-T03S-R23E
AMC 367357	MAC 175	2005-05683				SEC20-T03S-R23E
AMC 367358	MAC 177	2005-05684				SEC20-T03S-R23E
AMC 385241	MAC 120	2007-06245				SEC18-T03S-R23E
AMC 385242	MAC 133	2007-06246				SEC19-T03S-R23E
AMC 385243	MAC 134	2007-06247				SEC19-T03S-R23E
AMC 385244	MAC 135	2007-06248				SEC19-T03S-R23E
AMC 385245	MAC 136	2007-06249				SEC19-T03S-R23E
AMC 385246	MAC 137	2007-06250				SEC19-T03S-R23E
AMC 385247	MAC 138	2007-06251				SEC19-T03S-R23E
AMC 385248	MAC 139	2007-06252				SEC19-T03S-R23E
AMC 385249	MAC 140	2007-06253				SEC19-T03S-R23E
AMC 385250	MAC 141	2007-06254				SEC19-T03S-R23E
AMC 385251	MAC 142	2007-06255				SEC19-T03S-R23E
AMC 385252	MAC 143	2007-06256				SEC30-T03S-R23E
AMC 385253	MAC 144	2007-06257				SEC30-T03S-R23E
AMC 385254	MAC 145	2007-06258				SEC30-T03S-R23E
AMC 385255	MAC 146	2007-06259				SEC30-T03S-R23E
AMC 385256	MAC 147	2007-06260				SEC30-T03S-R23E
AMC 385257	MAC 148	2007-06261				SEC30-T03S-R23E
AMC 385269	MAC 164	2007-06273				SEC17-T03S-R23E
AMC 385270	MAC 165	2007-06274				SEC17-T03S-R23E

RECEIVED
LM AZ STATE OFFICE

EXHIBIT A

County: Graham

State: AZ

BLM Serial #	Claim Name	Original Recording		Amended Recording		Location
		Recording #	Page #	Recording #	Page #	
AMC 385271	MAC 166	2007-06275				SEC17-T03S-R23E
AMC 385272	MAC 168	2007-06276				SEC17-T03S-R23E
AMC 385273	MAC 170	2007-06277				SEC17-T03S-R23E
AMC 385274	MAC 172	2007-06278				SEC20-T03S-R23E
AMC 385275	MAC 174	2007-06279				SEC20-T03S-R23E
AMC 385276	MAC 176	2007-06280				SEC20-T03S-R23E
AMC 385277	MAC 178	2007-06281				SEC20-T03S-R23E
AMC 385278	MAC 179	2007-06282				SEC20-T03S-R23E
AMC 385279	MAC 180	2007-06283				SEC20-T03S-R23E
AMC 385280	MAC 181	2007-06284				SEC20-T03S-R23E
AMC 385281	MAC 182	2007-06285				SEC20-T03S-R23E
AMC 385282	MAC 183	2007-06286				SEC20-T03S-R23E
AMC 385283	MAC 184	2007-06287				SEC20-T03S-R23E
AMC 385284	MAC 185	2007-06288				SEC20-T03S-R23E
AMC 385285	MAC 186	2007-06289				SEC20-T03S-R23E
AMC 385286	MAC 187	2007-06290				SEC20-T03S-R23E
AMC 385287	MAC 188	2007-06291				SEC20-T03S-R23E
AMC 385288	MAC 189	2007-06292				SEC29-T03S-R23E
AMC 385289	MAC 190	2007-06293				SEC29-T03S-R23E
AMC 385290	MAC 191	2007-06294				SEC29-T03S-R23E
AMC 385291	MAC 192	2007-06295				SEC29-T03S-R23E
AMC 385292	MAC 193	2007-06296		2008-01581		SEC29-T03S-R23E
AMC 385293	MAC 194	2007-06297				SEC29-T03S-R23E
AMC 385294	MAC 195	2007-06298				SEC29-T03S-R23E
AMC 385295	MAC 196	2007-06299				SEC29-T03S-R23E
AMC 385296	MAC 197	2007-06300				SEC29-T03S-R23E
AMC 385297	MAC 198	2007-06301				SEC29-T03S-R23E
AMC 385308	MAC 217	2007-06312				SEC16-T03S-R23E
AMC 385309	MAC 218	2007-06313				SEC16-T03S-R23E
AMC 385310	MAC 219	2007-06314				SEC16-T03S-R23E
AMC 385311	MAC 220	2007-06315				SEC16-T03S-R23E
AMC 385312	MAC 221	2007-06316				SEC16-T03S-R23E
AMC 385313	MAC 222	2007-06317				SEC16-T03S-R23E
AMC 385314	MAC 223	2007-06318				SEC16-T03S-R23E
AMC 385315	MAC 224	2007-06319				SEC16-T03S-R23E
AMC 385316	MAC 225	2007-06320				SEC21-T03S-R23E
AMC 385317	MAC 226	2007-06321				SEC21-T03S-R23E
AMC 385318	MAC 227	2007-06322				SEC21-T03S-R23E

RECEIVED
LM AZ STATE OFFICE

EXHIBIT A

County: Graham

State: AZ

BLM Serial #	Claim Name	Original Recording		Amended Recording		Location
		Recording #	Page #	Recording #	Page #	
AMC 385319	MAC 228	2007-06323				SEC21-T03S-R23E
AMC 385320	MAC 229	2007-06324				SEC21-T03S-R23E
AMC 385321	MAC 230	2007-06325				SEC21-T03S-R23E
AMC 385322	MAC 231	2007-06326				SEC21-T03S-R23E
AMC 385323	MAC 232	2007-06327				SEC21-T03S-R23E
AMC 385324	MAC 233	2007-06328				SEC21-T03S-R23E
AMC 385325	MAC 234	2007-06329				SEC21-T03S-R23E
AMC 385326	MAC 235	2007-06330				SEC21-T03S-R23E
AMC 385327	MAC 236	2007-06331				SEC21-T03S-R23E
AMC 385328	MAC 237	2007-06332				SEC21-T03S-R23E
AMC 385329	MAC 238	2007-06333				SEC21-T03S-R23E
AMC 385330	MAC 239	2007-06334				SEC21-T03S-R23E
AMC 385331	MAC 240	2007-06335				SEC21-T03S-R23E
AMC 385332	MAC 241	2007-06336				SEC21-T03S-R23E
AMC 385333	MAC 242	2007-06337				SEC21-T03S-R23E
AMC 385334	MAC 243	2007-06338				SEC28-T03S-R23E
AMC 385335	MAC 244	2007-06339				SEC28-T03S-R23E
AMC 385336	MAC 245	2007-06340				SEC28-T03S-R23E
AMC 385337	MAC 246	2007-06341				SEC28-T03S-R23E
AMC 385338	MAC 247	2007-06342				SEC28-T03S-R23E
AMC 385339	MAC 248	2007-06343				SEC28-T03S-R23E
AMC 385340	MAC 249	2007-06344				SEC28-T03S-R23E
AMC 385341	MAC 250	2007-06345				SEC28-T03S-R23E
AMC 385342	MAC 251	2007-06346				SEC28-T03S-R23E
AMC 385343	MAC 252	2007-06347				SEC28-T03S-R23E
AMC 385349	MAC 271	2007-06353				SEC16-T03S-R23E
AMC 385350	MAC 273	2007-06354				SEC16-T03S-R23E
AMC 385351	MAC 275	2007-06355				SEC16-T03S-R23E
AMC 385352	MAC 277	2007-06356				SEC16-T03S-R23E
AMC 385353	MAC 279	2007-06357				SEC21-T03S-R23E
AMC 385354	MAC 281	2007-06358				SEC21-T03S-R23E
AMC 385355	MAC 283	2007-06359				SEC21-T03S-R23E
AMC 385356	MAC 285	2007-06360				SEC21-T03S-R23E
AMC 385357	MAC 287	2007-06361				SEC21-T03S-R23E
AMC 385358	MAC 289	2007-06362				SEC21-T03S-R23E
AMC 385359	MAC 291	2007-06363				SEC21-T03S-R23E
AMC 385360	MAC 293	2007-06364				SEC21-T03S-R23E
AMC 385361	MAC 295	2007-06365				SEC21-T03S-R23E

RECEIVED
 GILMAN STATE OFFICE
 JUN 15 2015

EXHIBIT A

County: Graham

State: AZ

BLM Serial #	Claim Name	Original Recording		Amended Recording		Location
		Recording #	Page #	Recording #	Page #	
AMC 385362	MAC 297	2007-06366				SEC28-T03S-R23E
AMC 385363	MAC 299	2007-06367				SEC28-T03S-R23E
AMC 385364	MAC 301	2007-06368				SEC28-T03S-R23E
AMC 385365	MAC 303	2007-06369				SEC28-T03S-R23E
AMC 385366	MAC 305	2007-06370				SEC28-T03S-R23E
AMC 385376	MAC 445	2007-06380				SEC30-T03S-R23E
AMC 385377	MAC 446	2007-06381				SEC30-T03S-R23E
AMC 385378	MAC 447	2007-06382				SEC30-T03S-R23E
AMC 385379	MAC 448	2007-06383				SEC30-T03S-R23E
AMC 391902	MAC 457	2008-03577				SEC30-T03S-R23E
AMC 391903	MAC 458	2008-03578				SEC30-T03S-R23E
AMC 391904	MAC 459	2008-03579				SEC30-T03S-R23E
AMC 391905	MAC 460	2008-03580				SEC30-T03S-R23E
AMC 391906	MAC 461	2008-03581				SEC30-T03S-R23E
AMC 391907	MAC 462	2008-03582				SEC30-T03S-R23E
AMC 391908	MAC 463	2008-03583				SEC30-T03S-R23E
AMC 391909	MAC 464	2008-03584				SEC30-T03S-R23E
AMC 391910	MAC 465	2008-03585				SEC29-T03S-R23E
AMC 391911	MAC 466	2008-03586				SEC29-T03S-R23E
AMC 391912	MAC 467	2008-03587				SEC29-T03S-R23E
AMC 391913	MAC 468	2008-03588				SEC29-T03S-R23E
AMC 391914	MAC 469	2008-03589				SEC29-T03S-R23E
AMC 391915	MAC 470	2008-03590				SEC29-T03S-R23E
AMC 391916	MAC 471	2008-03591				SEC29-T03S-R23E
AMC 391917	MAC 472	2008-03592				SEC29-T03S-R23E
No. Of Claims	139					

RECEIVED
TUMAZ STATE OFFICE

RECEIVED
TUMAZ STATE OFFICE
2015 JUL 28 A 11: 08
PHOENIX, ARIZONA

**United States Department of the Interior
Bureau of Land Management
LANDS/RECREATION & PLANNING
ONE N CENTRAL AVE
PHOENIX, AZ 85004 -2203
Phone: 602-417-9200**

Receipt

No: 3352224


Transaction #: 3450116	
Date of Transaction: 07/28/2015	
CUSTOMER:	
FREEPORT MCMORAN MINERAL PROPERTIES INC 333 N CENTRAL AVE PHOENIX, AZ 85004-2121 US	

LINE #	QTY	DESCRIPTION	REMARKS	UNIT PRICE	TOTAL
1	1.00	LOCATABLE MINERALS / MINING CLAIMS-NOT NEW-UNADJUD, ONE AUTH NO. ONLY / MINING CLAIM MONEY RECEIVED CASES: AMC367340/\$21545.00	MAINT 2016/139	- n/a -	21545.00
TOTAL:					\$21,545.00

PAYMENT INFORMATION			
1	AMOUNT:	21545.00	POSTMARKED: N/A
	TYPE:	CHECK	RECEIVED: 07/28/2015
	CHECK NO:	0000842809	
	NAME:	FREEPORT MCMORAN MINERAL PROPERTIES INC 333 N CENTRAL AVE PHOENIX AZ 85004-2121 US	

REMARKS

This receipt was generated by the automated BLM Collections and Billing System and is a paper representation of a portion of the official electronic record contained therein.



 INTERFERED
 JUL 28 2015
 BY: *RAV*

AMC 367287

385188

391902

July 31, 2014

After recording, return to:
Freeport-McMoRan Inc.
Attn: C. Loder
333 North Central Avenue
Phoenix, AZ 85004

Bureau of Land Management
Department of the Interior
One N. Central Avenue
Phoenix, AZ 85004

NO. OF CLAIMS 139
AMOUNT 21545
RECEIPT NO. 3093837
INIT. DL
** BLM-ASO**


2014

NOTICE OF INTENT TO HOLD MINING CLAIMS AND PAYMENT OF BLM MAINTENANCE FEE

Re: Payment of Annual Claim Maintenance Fee

Dear Sir or Madam:

This will serve as notice that Freeport-McMoRan Mineral Properties Inc., whose address for purpose of this filing is Land and Water Department, 333 North Central Ave., Phoenix, Arizona 85004, intends to hold the mining claims and/or mill sites described on Exhibit A attached hereto for the assessment year ending at 12 o'clock, noon, on September 1, 2015 by payment of the annual maintenance fee of \$155 per claim or site. Payment of such amount is made herewith for such assessment year for each of the claims and sites, the name, and BLM serial number with the book and page or index number of recording of the location notice in the official records of Graham County, Arizona, of which, is set forth on Exhibit A attached hereto and by this reference incorporated herein.




Carolyn Loder for
Freeport-McMoRan Mineral Properties Inc.

State of Arizona)
) ss.
County of Maricopa)

RECEIVED
BLM AZ STATE OFFICE
2014 AUG - 5 P 1:35
PHOENIX, ARIZONA

The foregoing instrument was acknowledged before me on July 31st, 2014, by Carolyn Loder, on behalf of Freeport-McMoRan Mineral Properties Inc.
(Seal)

STEPHANIE D. TURTON
Notary Public - State of Arizona
MARICOPA COUNTY
My Commission Expires Nov. 18, 2015



Notary Public
My commission expires: 11-18-2015

ENTERED
AUG - 6 2014
BY: Ran

EXHIBIT A

County: Graham

State: AZ

BLM Serial #	Claim Name	Original Recording		Amended Recording		Location
		Recording #	Page #	Recording #	Page #	
AMC 367340	MAC 119	2005-05666				SEC18-T03S-R23E
AMC 367341	MAC 121	2005-05667				SEC18-T03S-R23E
AMC 367342	MAC 122	2005-05668				SEC18-T03S-R23E
AMC 367343	MAC 123	2005-05669				SEC18-T03S-R23E
AMC 367344	MAC 124	2005-05670				SEC18-T03S-R23E
AMC 367345	MAC 125	2005-05671				SEC18-T03S-R23E
AMC 367346	MAC 126	2005-05672				SEC19-T03S-R23E
AMC 367347	MAC 127	2005-05673				SEC19-T03S-R23E
AMC 367348	MAC 128	2005-05674				SEC19-T03S-R23E
AMC 367349	MAC 129	2005-05675				SEC19-T03S-R23E
AMC 367350	MAC 130	2005-05676				SEC19-T03S-R23E
AMC 367351	MAC 131	2005-05677				SEC19-T03S-R23E
AMC 367352	MAC 132	2005-05678				SEC19-T03S-R23E
AMC 367353	MAC 167	2005-05679				SEC19-T03S-R23E
AMC 367354	MAC 169	2005-05680				SEC17-T03S-R23E
AMC 367355	MAC 171	2005-05681				SEC17-T03S-R23E
AMC 367356	MAC 173	2005-05682				SEC20-T03S-R23E
AMC 367357	MAC 175	2005-05683				SEC20-T03S-R23E
AMC 367358	MAC 177	2005-05684				SEC20-T03S-R23E
AMC 385241	MAC 120	2007-06245				SEC20-T03S-R23E
AMC 385242	MAC 133	2007-06246				SEC18-T03S-R23E
AMC 385243	MAC 134	2007-06247				SEC19-T03S-R23E
AMC 385244	MAC 135	2007-06248				SEC19-T03S-R23E
AMC 385245	MAC 136	2007-06249				SEC19-T03S-R23E
AMC 385246	MAC 137	2007-06250				SEC19-T03S-R23E
AMC 385247	MAC 138	2007-06251				SEC19-T03S-R23E
AMC 385248	MAC 139	2007-06252				SEC19-T03S-R23E
AMC 385249	MAC 140	2007-06253				SEC19-T03S-R23E
AMC 385250	MAC 141	2007-06254				SEC19-T03S-R23E
AMC 385251	MAC 142	2007-06255				SEC19-T03S-R23E
AMC 385252	MAC 143	2007-06256				SEC19-T03S-R23E
AMC 385253	MAC 144	2007-06257				SEC30-T03S-R23E
AMC 385254	MAC 145	2007-06258				SEC30-T03S-R23E
AMC 385255	MAC 146	2007-06259				SEC30-T03S-R23E
AMC 385256	MAC 147	2007-06260				SEC30-T03S-R23E
AMC 385257	MAC 148	2007-06261				SEC30-T03S-R23E
AMC 385269	MAC 164	2007-06273				SEC30-T03S-R23E
AMC 385270	MAC 165	2007-06274				SEC17-T03S-R23E

Date: 1/21/2014

2014 AUG - 5 P 1:35

Page 1

RECEIVED
M AZ STATE OFFICE

35/50

EXHIBIT A

County: Graham

State: AZ

<u>BLM Serial #</u>	<u>Claim Name</u>
AMC 385271	MAC 166
AMC 385272	MAC 168
AMC 385273	MAC 170
AMC 385274	MAC 172
AMC 385275	MAC 174
AMC 385276	MAC 176
AMC 385277	MAC 178
AMC 385278	MAC 179
AMC 385279	MAC 180
AMC 385280	MAC 181
AMC 385281	MAC 182
AMC 385282	MAC 183
AMC 385283	MAC 184
AMC 385284	MAC 185
AMC 385285	MAC 186
AMC 385286	MAC 187
AMC 385287	MAC 188
AMC 385288	MAC 189
AMC 385289	MAC 190
AMC 385290	MAC 191
AMC 385291	MAC 192
AMC 385292	MAC 193
AMC 385293	MAC 194
AMC 385294	MAC 195
AMC 385295	MAC 196
AMC 385296	MAC 197
AMC 385297	MAC 198
AMC 385308	MAC 217
AMC 385309	MAC 218
AMC 385310	MAC 219
AMC 385311	MAC 220
AMC 385312	MAC 221
AMC 385313	MAC 222
AMC 385314	MAC 223
AMC 385315	MAC 224
AMC 385316	MAC 225
AMC 385317	MAC 226
AMC 385318	MAC 227

Original Recording		Amended Recording		Location
Recording #	Page #	Recording #	Page #	
2007-06275				SEC17-T03S-R23E
2007-06276				SEC17-T03S-R23E
2007-06277				SEC17-T03S-R23E
2007-06278				SEC20-T03S-R23E
2007-06279				SEC20-T03S-R23E
2007-06280				SEC20-T03S-R23E
2007-06281				SEC20-T03S-R23E
2007-06282				SEC20-T03S-R23E
2007-06283				SEC20-T03S-R23E
2007-06284				SEC20-T03S-R23E
2007-06285				SEC20-T03S-R23E
2007-06286				SEC20-T03S-R23E
2007-06287				SEC20-T03S-R23E
2007-06288				SEC20-T03S-R23E
2007-06289				SEC20-T03S-R23E
2007-06290				SEC20-T03S-R23E
2007-06291				SEC20-T03S-R23E
2007-06292				SEC29-T03S-R23E
2007-06293				SEC29-T03S-R23E
2007-06294				SEC29-T03S-R23E
2007-06295				SEC29-T03S-R23E
2007-06296		2008-01581		SEC29-T03S-R23E
2007-06297				SEC29-T03S-R23E
2007-06298				SEC29-T03S-R23E
2007-06299				SEC29-T03S-R23E
2007-06300				SEC29-T03S-R23E
2007-06301				SEC29-T03S-R23E
2007-06312				SEC16-T03S-R23E
2007-06313				SEC16-T03S-R23E
2007-06314				SEC16-T03S-R23E
2007-06315				SEC16-T03S-R23E
2007-06316				SEC16-T03S-R23E
2007-06317				SEC16-T03S-R23E
2007-06318				SEC16-T03S-R23E
2007-06319				SEC16-T03S-R23E
2007-06320				SEC21-T03S-R23E
2007-06321				SEC21-T03S-R23E
2007-06322				SEC21-T03S-R23E

PHOENIX, ARIZONA

2014 AUG - 5 P 1: 35

RECEIVED
AZ STATE OFFICE

Date: 1/21/2014

38/50

EXHIBIT A

County: Graham

State: AZ

<u>BLM Serial #</u>	<u>Claim Name</u>	<u>Original Recording</u>		<u>Amended Recording</u>		<u>Location</u>
		<u>Recording #</u>	<u>Page #</u>	<u>Recording #</u>	<u>Page #</u>	
AMC 385319	MAC 228	2007-06323				SEC21-T03S-R23E
AMC 385320	MAC 229	2007-06324				SEC21-T03S-R23E
AMC 385321	MAC 230	2007-06325				SEC21-T03S-R23E
AMC 385322	MAC 231	2007-06326				SEC21-T03S-R23E
AMC 385323	MAC 232	2007-06327				SEC21-T03S-R23E
AMC 385324	MAC 233	2007-06328				SEC21-T03S-R23E
AMC 385325	MAC 234	2007-06329				SEC21-T03S-R23E
AMC 385326	MAC 235	2007-06330				SEC21-T03S-R23E
AMC 385327	MAC 236	2007-06331				SEC21-T03S-R23E
AMC 385328	MAC 237	2007-06332				SEC21-T03S-R23E
AMC 385329	MAC 238	2007-06333				SEC21-T03S-R23E
AMC 385330	MAC 239	2007-06334				SEC21-T03S-R23E
AMC 385331	MAC 240	2007-06335				SEC21-T03S-R23E
AMC 385332	MAC 241	2007-06336				SEC21-T03S-R23E
AMC 385333	MAC 242	2007-06337				SEC21-T03S-R23E
AMC 385334	MAC 243	2007-06338				SEC28-T03S-R23E
AMC 385335	MAC 244	2007-06339				SEC28-T03S-R23E
AMC 385336	MAC 245	2007-06340				SEC28-T03S-R23E
AMC 385337	MAC 246	2007-06341				SEC28-T03S-R23E
AMC 385338	MAC 247	2007-06342				SEC28-T03S-R23E
AMC 385339	MAC 248	2007-06343				SEC28-T03S-R23E
AMC 385340	MAC 249	2007-06344				SEC28-T03S-R23E
AMC 385341	MAC 250	2007-06345				SEC28-T03S-R23E
AMC 385342	MAC 251	2007-06346				SEC28-T03S-R23E
AMC 385343	MAC 252	2007-06347				SEC28-T03S-R23E
AMC 385349	MAC 271	2007-06353				SEC16-T03S-R23E
AMC 385350	MAC 273	2007-06354				SEC16-T03S-R23E
AMC 385351	MAC 275	2007-06355				SEC16-T03S-R23E
AMC 385352	MAC 277	2007-06356				SEC16-T03S-R23E
AMC 385353	MAC 279	2007-06357				SEC21-T03S-R23E
AMC 385354	MAC 281	2007-06358				SEC21-T03S-R23E
AMC 385355	MAC 283	2007-06359				SEC21-T03S-R23E
AMC 385356	MAC 285	2007-06360				SEC21-T03S-R23E
AMC 385357	MAC 287	2007-06361				SEC21-T03S-R23E
AMC 385358	MAC 289	2007-06362				SEC21-T03S-R23E
AMC 385359	MAC 291	2007-06363				SEC21-T03S-R23E
AMC 385360	MAC 293	2007-06364				SEC21-T03S-R23E
AMC 385361	MAC 295	2007-06365				SEC21-T03S-R23E

Date: 1/21/2014

RECEIVED
M AZ STATE OFFICE

Page 3

38/32

PHOENIX, ARIZONA
2014 AUG - 5 P 1:35

EXHIBIT A

County: Graham

State: AZ

BLM Serial #	Claim Name	Original Recording		Amended Recording		Location
		Recording #	Page #	Recording #	Page #	
AMC 385362	MAC 297	2007-06366				SEC28-T03S-R23E
AMC 385363	MAC 299	2007-06367				SEC28-T03S-R23E
AMC 385364	MAC 301	2007-06368				SEC28-T03S-R23E
AMC 385365	MAC 303	2007-06369				SEC28-T03S-R23E
AMC 385366	MAC 305	2007-06370				SEC28-T03S-R23E
AMC 385376	MAC 445	2007-06380				SEC30-T03S-R23E
AMC 385377	MAC 446	2007-06381				SEC30-T03S-R23E
AMC 385378	MAC 447	2007-06382				SEC30-T03S-R23E
AMC 385379	MAC 448	2007-06383				SEC30-T03S-R23E
AMC 391902	MAC 457	2008-03577				SEC30-T03S-R23E
AMC 391903	MAC 458	2008-03578				SEC30-T03S-R23E
AMC 391904	MAC 459	2008-03579				SEC30-T03S-R23E
AMC 391905	MAC 460	2008-03580				SEC30-T03S-R23E
AMC 391906	MAC 461	2008-03581				SEC30-T03S-R23E
AMC 391907	MAC 462	2008-03582				SEC30-T03S-R23E
AMC 391908	MAC 463	2008-03583				SEC30-T03S-R23E
AMC 391909	MAC 464	2008-03584				SEC30-T03S-R23E
AMC 391910	MAC 465	2008-03585				SEC29-T03S-R23E
AMC 391911	MAC 466	2008-03586				SEC29-T03S-R23E
AMC 391912	MAC 467	2008-03587				SEC29-T03S-R23E
AMC 391913	MAC 468	2008-03588				SEC29-T03S-R23E
AMC 391914	MAC 469	2008-03589				SEC29-T03S-R23E
AMC 391915	MAC 470	2008-03590				SEC29-T03S-R23E
AMC 391916	MAC 471	2008-03591				SEC29-T03S-R23E
AMC 391917	MAC 472	2008-03592				SEC29-T03S-R23E

No. Of Claims

139 *sc*

RECEIVED
 M AZ STATE OFFICE
 2014 AUG - 5 P 1: 35
 PHOENIX, ARIZONA

Date: 1/21/2014

Page 4

25/sc

United States Department of the Interior
Bureau of Land Management
 LANDS/RECREATION & PLANNING
 ONE N CENTRAL AVE
 PHOENIX, AZ 85004 -2203
 Phone: 602-417-9200

ENTERED
 AUG - 6 2014
 BY: RAM

Receipt

No: 3093837

Transaction #: 3185293	
Date of Transaction: 08/05/2014	
CUSTOMER:	
FREEPORT-MCMORAN MINERAL PROPERTIES INC 333 N CENTRAL AVE PHOENIX, AZ 85004-2121 US	

LINE #	QTY	DESCRIPTION	REMARKS	UNIT PRICE	TOTAL
1	1.00	LOCATABLE MINERALS / MINING CLAIMS- NOT NEW-UNADJUD, ONE AUTH NO. ONLY / MINING CLAIM MONEY RECEIVED CASES: AMC367340/\$21545.00	MAINT (139) 2015	- n/a -	21545.00
TOTAL:					\$21,545.00

PAYMENT INFORMATION			
1	AMOUNT:	21545.00	POSTMARKED: N/A
	TYPE:	CHECK	RECEIVED: 08/05/2014
	CHECK NO:	0000821964	
	NAME:	FREEPORT-MCMORAN MINERAL PROPERTIES INC 333 N CENTRAL AVE PHOENIX AZ 85004-2121 US	

REMARKS

This receipt was generated by the automated BLM Collections and Billing System and is a paper representation of a portion of the official electronic record contained therein.



**FREEPORT-McMoRAN
COPPER & GOLD INC.**

One North Central Avenue, Phoenix, AZ 85004 ♦ (602) 366-7895 ♦ Fax (602) 366-8117

Amc389751
367287
385188
391894

1/27/2014

CERTIFIED MAIL - RETURN RECEIPT REQUESTED

Bureau of Land Management
U.S. Department of the Interior
Arizona State Office
One North Central Avenue
Phoenix, AZ 85004
Attn: Mining Claims Section

RECEIVED
BLM AZ STATE OFFICE
2014 JAN 29 P 12:47
PHOENIX, ARIZONA

NOTICE OF TRANSFER OF INTEREST - MINING CLAIMS

TO WHOM IT MAY CONCERN:

Pursuant to 43 C.F.R. 3833.3, notice is hereby given that an interest in the mining claims and/or mill sites described on Exhibit A attached hereto was transferred by Quit Claim Deed on January 13, 2014, from Freeport-McMoRan Exploration Corporation to:

Freeport-McMoRan Mineral Properties, Inc.
c/o Land & Water Department
333 North Central Avenue
Phoenix, AZ 85004

The mining claims and/or mill sites subject to this transfer are described on Exhibit A, attached hereto and by this reference incorporated herein.

Enclosed is a copy of the Quit Claim Deed and our check payable to the Department of the Interior-Bureau of Land Management in payment of the service charge of \$10 per claim or site, for a total of \$640.00.

Freeport McMoRan Mineral Properties Inc.

By [Signature]
Its Manager, Mineral Rights

ENTERED
JAN 31 2014
BY: [Signature]

NO. OF CLAIMS 64
AMOUNT 640
RECEIPT NO. 2957741
INIT. Sc

** BLM-ASO**

EXHIBIT A

County: Graham

State: AZ

<u>BLM Serial #</u>	<u>Claim Name</u>	<u>Original Recording</u>		<u>Amended Recording</u>		<u>Location</u>
		<u>Recording #</u>	<u>Page #</u>	<u>Recording #</u>	<u>Page #</u>	
AMC 389751	BRYCE-23	2008-01097				SEC10-T05S-R26E
AMC 389752	BRYCE-24	2008-01098				SEC10-T05S-R26E
AMC 389753	BRYCE-25	2008-01099				SEC10-T05S-R26E
AMC 389774	BRYCE-155	2008-01079				SEC08-T05S-R26E
AMC 389775	BRYCE-154	2008-01078				SEC08-T05S-R26E
AMC 389776	BRYCE-153	2008-01077				SEC08-T05S-R26E
AMC 389777	BRYCE-152	2008-01076				SEC08-T05S-R26E
AMC 389778	BRYCE-151	2008-01075				SEC08-T05S-R26E
AMC 389779	BRYCE-150	2008-01074				SEC08-T05S-R26E
AMC 389780	BRYCE-149	2008-01073				SEC08-T05S-R26E
AMC 389781	BRYCE-148	2008-01072				SEC08-T05S-R26E
AMC 389782	BRYCE-147	2008-01071				SEC08-T05S-R26E
AMC 389783	BRYCE-146	2008-01070				SEC08-T05S-R26E
AMC 389784	BRYCE-145	2008-01069				SEC08-T05S-R26E
AMC 389785	BRYCE-144	2008-01068				SEC08-T05S-R26E
AMC 389786	BRYCE-143	2008-01067				SEC08-T05S-R26E
AMC 389787	BRYCE-142	2008-01066				SEC08-T05S-R26E
AMC 389788	BRYCE-141	2008-01065				SEC08-T05S-R26E
AMC 389789	BRYCE-140	2008-01064				SEC08-T05S-R26E
AMC 389790	BRYCE-139	2008-01063				SEC08-T05S-R26E
AMC 389791	BRYCE-138	2008-01062				SEC08-T05S-R26E
AMC 389792	BRYCE-137	2008-01061				SEC08-T05S-R26E
AMC 389793	BRYCE-136	2008-01060				SEC05-T05S-R26E
AMC 389794	BRYCE-135	2008-01059				SEC05-T05S-R26E
AMC 389795	BRYCE-134	2008-01058				SEC05-T05S-R26E
AMC 389796	BRYCE-133	2008-01057				SEC05-T05S-R26E
AMC 389797	BRYCE-132	2008-01056				SEC05-T05S-R26E
AMC 389798	BRYCE-131	2008-01055				SEC05-T05S-R26E
AMC 389799	BRYCE-130	2008-01054				SEC05-T05S-R26E
AMC 389800	BRYCE-129	2008-01053				SEC05-T05S-R26E
AMC 389801	BRYCE-128	2008-01052				SEC05-T05S-R26E
AMC 389802	BRYCE-127	2008-01051				SEC05-T05S-R26E
AMC 389803	BRYCE-126	2008-01050				SEC05-T05S-R26E
AMC 389804	BRYCE-125	2008-01049				SEC05-T05S-R26E
AMC 389805	BRYCE-124	2008-01048				SEC05-T05S-R26E
AMC 389806	BRYCE-123	2008-01047				SEC05-T05S-R26E
AMC 389807	BRYCE-122	2008-01046				SEC05-T05S-R26E
AMC 389808	BRYCE-121	2008-01045				SEC05-T05S-R26E
AMC 389809	BRYCE-120	2008-01044				SEC05-T05S-R26E
AMC 389810	BRYCE-119	2008-01043				SEC05-T05S-R26E
AMC 389811	BRYCE-118	2008-01042				SEC05-T05S-R26E
AMC 389812	BRYCE-117	2008-01041				SEC05-T05S-R26E
AMC 389813	BRYCE-116	2008-01040				SEC05-T05S-R26E
AMC 389814	BRYCE-115	2008-01039				SEC05-T05S-R26E
AMC 389815	BRYCE-114	2008-01038				SEC05-T05S-R26E
AMC 389816	BRYCE-113	2008-01037				SEC05-T05S-R26E
AMC 389817	BRYCE-112	2008-01036				SEC05-T05S-R26E
AMC 389818	BRYCE-111	2008-01035				SEC05-T05S-R26E
AMC 389823	BRYCE-104	2008-01030				SEC05-T05S-R26E
AMC 389824	BRYCE-103	2008-01029				SEC05-T05S-R26E

RECEIVED

2014 JAN 29 12:47

BLM AZ STATE OFFICE

o/bc

AMC 389826	BRYCE-101	2008-01027	SEC05-T05S-R26E
AMC 389828	BRYCE-99	2008-01025	SEC04-T05S-R26E
AMC 389830	BRYCE-97	2008-01023	SEC04-T05S-R26E
AMC 389836	BRYCE-74	2008-01017	SEC09-T05S-R26E
AMC 389837	BRYCE-73	2008-01016	SEC09-T05S-R26E
AMC 389838	BRYCE-72	2008-01015	SEC09-T05S-R26E
AMC 389839	BRYCE-71	2008-01014	SEC09-T05S-R26E
AMC 389840	BRYCE-70	2008-01013	SEC09-T05S-R26E
AMC 389841	BRYCE-69	2008-01012	SEC08-T05S-R26E
AMC 389842	BRYCE-68	2008-01011	SEC08-T05S-R26E
AMC 389843	BRYCE-67	2008-01010	SEC08-T05S-R26E
AMC 389845	BRYCE-65	2008-01008	SEC09-T05S-R26E
AMC 389847	BRYCE-63	2008-01006	SEC09-T05S-R26E
AMC 389849	BRYCE-61	2008-01004	SEC09-T05S-R26E
No. Of Claims	64		

RECEIVED
 CLIMATE STATE OFFICE
 2014 JAN 29 P 12:47
 PHOENIX, ARIZONA

14/12

WHEN RECORDED, RETURN TO:

Freeport-McMoRan Mineral Properties Inc.
Attn: Land & Water Department
333 North Central Avenue
Phoenix, Arizona 85004

RECORDED
2014 JAN 29 P 12:47
MARICOPA COUNTY RECORDER'S OFFICE
PHOENIX, ARIZONA

Exempt from transfer affidavit and fees pursuant to A.R.S. § 11-1134(A)(6)

QUITCLAIM DEED
(Unpatented Mining Claims)

FREEPORT-MCMORAN EXPLORATION CORPORATION, a Delaware corporation ("Grantor"), for good and valuable consideration, the receipt and sufficiency of which are hereby acknowledged by Grantor, does hereby quitclaim, grant, bargain, sell and convey unto **FREEPORT-MCMORAN MINERAL PROPERTIES INC.**, a Delaware corporation ("Grantee"), all of Grantor's right, title and interest in and to the unpatented mining claims, together with any and all improvements thereon, described on EXHIBIT "A" attached hereto, appurtenant to real property located in Graham County, Arizona ("Property"), together with any and all hereditaments and appurtenances thereunto belonging.

TO HAVE AND TO HOLD all of Grantor's right, title, and interest in and to the above-described Property unto the said Grantee, its successors, heirs and assigns forever.

EXECUTED and delivered to the said Grantee this the 13th day of January 2014.

FREEPORT-MCMORAN EXPLORATION CORPORATION, a Delaware corporation

By: William H. Wilkinson
William H. Wilkinson, Vice President

STATE OF ARIZONA)
) ss.
County of MARICOPA)

The foregoing Quitclaim Deed (Unpatented Mining Claims) dated the 13th day of January, 2014, granted for the benefit of **FREEPORT-MCMORAN MINERAL PROPERTIES INC.** a Delaware corporation, consisting of a total of 6 pages, was acknowledged before me this 13th day of January 2014, by William H. Wilkinson the Vice President of **FREEPORT-MCMORAN EXPLORATION CORPORATION**, A Delaware corporation, for and on behalf of the corporation.

Stephanie D. Turton
Notary Public in and for said County and State

My commission expires:
11/18/2015



**EXHIBIT "A"
TO QUITCLAIM DEED**

Unpatented mining claims situated in Graham County, Arizona, the **Claim Names** of which are set forth below together with the Graham County Document Identifier shown as **Original and Amended Recording #**, the **Location**, and the Bureau of Land Management-**BLM Serial Numbers** which are filed in the state office of the Bureau of Land Management in Phoenix, Arizona:

Bryce Mountain

County: Graham
State: AZ

<u>BLM Serial #</u>	<u>Claim Name</u>	<u>Original Recording</u>		<u>Amended Recording</u>		<u>Location</u>
		<u>Recording #</u>	<u>Page #</u>	<u>Recording #</u>	<u>Page #</u>	
AMC 389751	BRYCE-23	2008-01097				SEC10-T05S-R26E
AMC 389752	BRYCE-24	2008-01098				SEC10-T05S-R26E
AMC 389753	BRYCE-25	2008-01099				SEC10-T05S-R26E
AMC 389774	BRYCE-155	2008-01079				SEC08-T05S-R26E
AMC 389775	BRYCE-154	2008-01078				SEC08-T05S-R26E
AMC 389776	BRYCE-153	2008-01077				SEC08-T05S-R26E
AMC 389777	BRYCE-152	2008-01076				SEC08-T05S-R26E
AMC 389778	BRYCE-151	2008-01075				SEC08-T05S-R26E
AMC 389779	BRYCE-150	2008-01074				SEC08-T05S-R26E
AMC 389780	BRYCE-149	2008-01073				SEC08-T05S-R26E
AMC 389781	BRYCE-148	2008-01072				SEC08-T05S-R26E
AMC 389782	BRYCE-147	2008-01071				SEC08-T05S-R26E
AMC 389783	BRYCE-146	2008-01070				SEC08-T05S-R26E
AMC 389784	BRYCE-145	2008-01069				SEC08-T05S-R26E
AMC 389785	BRYCE-144	2008-01068				SEC08-T05S-R26E
AMC 389786	BRYCE-143	2008-01067				SEC08-T05S-R26E
AMC 389787	BRYCE-142	2008-01066				SEC08-T05S-R26E
AMC 389788	BRYCE-141	2008-01065				SEC08-T05S-R26E
AMC 389789	BRYCE-140	2008-01064				SEC08-T05S-R26E
AMC 389790	BRYCE-139	2008-01063				SEC08-T05S-R26E
AMC 389791	BRYCE-138	2008-01062				SEC08-T05S-R26E
AMC 389792	BRYCE-137	2008-01061				SEC05-T05S-R26E
AMC 389793	BRYCE-136	2008-01060				SEC05-T05S-R26E
AMC 389794	BRYCE-135	2008-01059				SEC05-T05S-R26E
AMC 389795	BRYCE-134	2008-01058				SEC05-T05S-R26E
AMC 389796	BRYCE-133	2008-01057				SEC05-T05S-R26E
AMC 389797	BRYCE-132	2008-01056				SEC05-T05S-R26E
AMC 389798	BRYCE-131	2008-01055				SEC05-T05S-R26E
AMC 389799	BRYCE-130	2008-01054				SEC05-T05S-R26E
AMC 389800	BRYCE-129	2008-01053				SEC05-T05S-R26E
AMC 389801	BRYCE-128	2008-01052				SEC05-T05S-R26E
AMC 389802	BRYCE-127	2008-01051				SEC05-T05S-R26E
AMC 389803	BRYCE-126	2008-01050				SEC05-T05S-R26E
AMC 389804	BRYCE-125	2008-01049				SEC05-T05S-R26E
AMC 389805	BRYCE-124	2008-01048				SEC05-T05S-R26E
AMC 389806	BRYCE-123	2008-01047				SEC05-T05S-R26E
AMC 389807	BRYCE-122	2008-01046				SEC05-T05S-R26E

ARIZONA
 JAN 29 12:48
 COUNTY CLERK'S OFFICE

AMC 389808	BRYCE-121	2008-01045	SEC05-T05S-R26E
AMC 389809	BRYCE-120	2008-01044	SEC05-T05S-R26E
AMC 389810	BRYCE-119	2008-01043	SEC05-T05S-R26E
AMC 389811	BRYCE-118	2008-01042	SEC05-T05S-R26E
AMC 389812	BRYCE-117	2008-01041	SEC05-T05S-R26E
AMC 389813	BRYCE-116	2008-01040	SEC05-T05S-R26E
AMC 389814	BRYCE-115	2008-01039	SEC05-T05S-R26E
AMC 389815	BRYCE-114	2008-01038	SEC05-T05S-R26E
AMC 389816	BRYCE-113	2008-01037	SEC05-T05S-R26E
AMC 389817	BRYCE-112	2008-01036	SEC05-T05S-R26E
AMC 389818	BRYCE-111	2008-01035	SEC05-T05S-R26E
AMC 389823	BRYCE-104	2008-01030	SEC05-T05S-R26E
AMC 389824	BRYCE-103	2008-01029	SEC05-T05S-R26E
AMC 389826	BRYCE-101	2008-01027	SEC05-T05S-R26E
AMC 389828	BRYCE-99	2008-01025	SEC04-T05S-R26E
AMC 389830	BRYCE-97	2008-01023	SEC04-T05S-R26E
AMC 389836	BRYCE-74	2008-01017	SEC09-T05S-R26E
AMC 389837	BRYCE-73	2008-01016	SEC09-T05S-R26E
AMC 389838	BRYCE-72	2008-01015	SEC09-T05S-R26E
AMC 389839	BRYCE-71	2008-01014	SEC09-T05S-R26E
AMC 389840	BRYCE-70	2008-01013	SEC09-T05S-R26E
AMC 389841	BRYCE-69	2008-01012	SEC08-T05S-R26E
AMC 389842	BRYCE-68	2008-01011	SEC08-T05S-R26E
AMC 389843	BRYCE-67	2008-01010	SEC08-T05S-R26E
AMC 389845	BRYCE-65	2008-01008	SEC09-T05S-R26E
AMC 389847	BRYCE-63	2008-01006	SEC09-T05S-R26E
AMC 389849	BRYCE-61	2008-01004	SEC09-T05S-R26E

No. Of Claims 64

McKinney Canyon

County: Graham
State: AZ

BLM Serial #	Claim Name	Original Recording		Amended Recording		Location
		Recording #	Page #	Recording #	Page #	
AMC 367340	MAC 119	2005-05666				SEC18-T03S-R23E
AMC 367341	MAC 121	2005-05667				SEC18-T03S-R23E
AMC 367342	MAC 122	2005-05668				SEC18-T03S-R23E
AMC 367343	MAC 123	2005-05669				SEC18-T03S-R23E
AMC 367344	MAC 124	2005-05670				SEC18-T03S-R23E
AMC 367345	MAC 125	2005-05671				SEC19-T03S-R23E
AMC 367346	MAC 126	2005-05672				SEC19-T03S-R23E
AMC 367347	MAC 127	2005-05673				SEC19-T03S-R23E
AMC 367348	MAC 128	2005-05674				SEC19-T03S-R23E
AMC 367349	MAC 129	2005-05675				SEC19-T03S-R23E
AMC 367350	MAC 130	2005-05676				SEC19-T03S-R23E
AMC 367351	MAC 131	2005-05677				SEC19-T03S-R23E
AMC 367352	MAC 132	2005-05678				SEC19-T03S-R23E
AMC 367353	MAC 167	2005-05679				SEC17-T03S-R23E
AMC 367354	MAC 169	2005-05680				SEC17-T03S-R23E
AMC 367355	MAC 171	2005-05681				SEC20-T03S-R23E
AMC 367356	MAC 173	2005-05682				SEC20-T03S-R23E

AMC 367357	MAC 175	2005-05683	SEC20-T03S-R23E
AMC 367358	MAC 177	2005-05684	SEC20-T03S-R23E
AMC 385241	MAC 120	2007-06245	SEC18-T03S-R23E
AMC 385242	MAC 133	2007-06246	SEC19-T03S-R23E
AMC 385243	MAC 134	2007-06247	SEC19-T03S-R23E
AMC 385244	MAC 135	2007-06248	SEC19-T03S-R23E
AMC 385245	MAC 136	2007-06249	SEC19-T03S-R23E
AMC 385246	MAC 137	2007-06250	SEC19-T03S-R23E
AMC 385247	MAC 138	2007-06251	SEC19-T03S-R23E
AMC 385248	MAC 139	2007-06252	SEC19-T03S-R23E
AMC 385249	MAC 140	2007-06253	SEC19-T03S-R23E
AMC 385250	MAC 141	2007-06254	SEC19-T03S-R23E
AMC 385251	MAC 142	2007-06255	SEC19-T03S-R23E
AMC 385252	MAC 143	2007-06256	SEC30-T03S-R23E
AMC 385253	MAC 144	2007-06257	SEC30-T03S-R23E
AMC 385254	MAC 145	2007-06258	SEC30-T03S-R23E
AMC 385255	MAC 146	2007-06259	SEC30-T03S-R23E
AMC 385256	MAC 147	2007-06260	SEC30-T03S-R23E
AMC 385257	MAC 148	2007-06261	SEC30-T03S-R23E
AMC 385269	MAC 164	2007-06273	SEC17-T03S-R23E
AMC 385270	MAC 165	2007-06274	SEC17-T03S-R23E
AMC 385271	MAC 166	2007-06275	SEC17-T03S-R23E
AMC 385272	MAC 168	2007-06276	SEC17-T03S-R23E
AMC 385273	MAC 170	2007-06277	SEC17-T03S-R23E
AMC 385274	MAC 172	2007-06278	SEC20-T03S-R23E
AMC 385275	MAC 174	2007-06279	SEC20-T03S-R23E
AMC 385276	MAC 176	2007-06280	SEC20-T03S-R23E
AMC 385277	MAC 178	2007-06281	SEC20-T03S-R23E
AMC 385278	MAC 179	2007-06282	SEC20-T03S-R23E
AMC 385279	MAC 180	2007-06283	SEC20-T03S-R23E
AMC 385280	MAC 181	2007-06284	SEC20-T03S-R23E
AMC 385281	MAC 182	2007-06285	SEC20-T03S-R23E
AMC 385282	MAC 183	2007-06286	SEC20-T03S-R23E
AMC 385283	MAC 184	2007-06287	SEC20-T03S-R23E
AMC 385284	MAC 185	2007-06288	SEC20-T03S-R23E
AMC 385285	MAC 186	2007-06289	SEC20-T03S-R23E
AMC 385286	MAC 187	2007-06290	SEC20-T03S-R23E
AMC 385287	MAC 188	2007-06291	SEC20-T03S-R23E
AMC 385288	MAC 189	2007-06292	SEC29-T03S-R23E
AMC 385289	MAC 190	2007-06293	SEC29-T03S-R23E
AMC 385290	MAC 191	2007-06294	SEC29-T03S-R23E
AMC 385291	MAC 192	2007-06295	SEC29-T03S-R23E
AMC 385292	MAC 193	2007-06296	SEC29-T03S-R23E
AMC 385293	MAC 194	2007-06297	SEC29-T03S-R23E
AMC 385294	MAC 195	2007-06298	SEC29-T03S-R23E
AMC 385295	MAC 196	2007-06299	SEC29-T03S-R23E
AMC 385296	MAC 197	2007-06300	SEC29-T03S-R23E
AMC 385297	MAC 198	2007-06301	SEC29-T03S-R23E
AMC 385308	MAC 217	2007-06312	SEC16-T03S-R23E
AMC 385309	MAC 218	2007-06313	SEC16-T03S-R23E
AMC 385310	MAC 219	2007-06314	SEC16-T03S-R23E
AMC 385311	MAC 220	2007-06315	SEC16-T03S-R23E
AMC 385312	MAC 221	2007-06316	SEC16-T03S-R23E

2008-01581

2014 JUN 29 12:12:12

2014 JUN 29 12:12:12

2014 JUN 29 12:12:12

AMC 385313	MAC 222	2007-06317	SEC16-T03S-R23E
AMC 385314	MAC 223	2007-06318	SEC16-T03S-R23E
AMC 385315	MAC 224	2007-06319	SEC16-T03S-R23E
AMC 385316	MAC 225	2007-06320	SEC21-T03S-R23E
AMC 385317	MAC 226	2007-06321	SEC21-T03S-R23E
AMC 385318	MAC 227	2007-06322	SEC21-T03S-R23E
AMC 385319	MAC 228	2007-06323	SEC21-T03S-R23E
AMC 385320	MAC 229	2007-06324	SEC21-T03S-R23E
AMC 385321	MAC 230	2007-06325	SEC21-T03S-R23E
AMC 385322	MAC 231	2007-06326	SEC21-T03S-R23E
AMC 385323	MAC 232	2007-06327	SEC21-T03S-R23E
AMC 385324	MAC 233	2007-06328	SEC21-T03S-R23E
AMC 385325	MAC 234	2007-06329	SEC21-T03S-R23E
AMC 385326	MAC 235	2007-06330	SEC21-T03S-R23E
AMC 385327	MAC 236	2007-06331	SEC21-T03S-R23E
AMC 385328	MAC 237	2007-06332	SEC21-T03S-R23E
AMC 385329	MAC 238	2007-06333	SEC21-T03S-R23E
AMC 385330	MAC 239	2007-06334	SEC21-T03S-R23E
AMC 385331	MAC 240	2007-06335	SEC21-T03S-R23E
AMC 385332	MAC 241	2007-06336	SEC21-T03S-R23E
AMC 385333	MAC 242	2007-06337	SEC21-T03S-R23E
AMC 385334	MAC 243	2007-06338	SEC28-T03S-R23E
AMC 385335	MAC 244	2007-06339	SEC28-T03S-R23E
AMC 385336	MAC 245	2007-06340	SEC28-T03S-R23E
AMC 385337	MAC 246	2007-06341	SEC28-T03S-R23E
AMC 385338	MAC 247	2007-06342	SEC28-T03S-R23E
AMC 385339	MAC 248	2007-06343	SEC28-T03S-R23E
AMC 385340	MAC 249	2007-06344	SEC28-T03S-R23E
AMC 385341	MAC 250	2007-06345	SEC28-T03S-R23E
AMC 385342	MAC 251	2007-06346	SEC28-T03S-R23E
AMC 385343	MAC 252	2007-06347	SEC28-T03S-R23E
AMC 385349	MAC 271	2007-06353	SEC16-T03S-R23E
AMC 385350	MAC 273	2007-06354	SEC16-T03S-R23E
AMC 385351	MAC 275	2007-06355	SEC16-T03S-R23E
AMC 385352	MAC 277	2007-06356	SEC16-T03S-R23E
AMC 385353	MAC 279	2007-06357	SEC21-T03S-R23E
AMC 385354	MAC 281	2007-06358	SEC21-T03S-R23E
AMC 385355	MAC 283	2007-06359	SEC21-T03S-R23E
AMC 385356	MAC 285	2007-06360	SEC21-T03S-R23E
AMC 385357	MAC 287	2007-06361	SEC21-T03S-R23E
AMC 385358	MAC 289	2007-06362	SEC21-T03S-R23E
AMC 385359	MAC 291	2007-06363	SEC21-T03S-R23E
AMC 385360	MAC 293	2007-06364	SEC21-T03S-R23E
AMC 385361	MAC 295	2007-06365	SEC21-T03S-R23E
AMC 385362	MAC 297	2007-06366	SEC28-T03S-R23E
AMC 385363	MAC 299	2007-06367	SEC28-T03S-R23E
AMC 385364	MAC 301	2007-06368	SEC28-T03S-R23E
AMC 385365	MAC 303	2007-06369	SEC28-T03S-R23E
AMC 385366	MAC 305	2007-06370	SEC28-T03S-R23E
AMC 385376	MAC 445	2007-06380	SEC30-T03S-R23E
AMC 385377	MAC 446	2007-06381	SEC30-T03S-R23E
AMC 385378	MAC 447	2007-06382	SEC30-T03S-R23E
AMC 385379	MAC 448	2007-06383	SEC30-T03S-R23E

AMC 391902	MAC 457	2008-03577	SEC30-T03S-R23E
AMC 391903	MAC 458	2008-03578	SEC30-T03S-R23E
AMC 391904	MAC 459	2008-03579	SEC30-T03S-R23E
AMC 391905	MAC 460	2008-03580	SEC30-T03S-R23E
AMC 391906	MAC 461	2008-03581	SEC30-T03S-R23E
AMC 391907	MAC 462	2008-03582	SEC30-T03S-R23E
AMC 391908	MAC 463	2008-03583	SEC30-T03S-R23E
AMC 391909	MAC 464	2008-03584	SEC30-T03S-R23E
AMC 391910	MAC 465	2008-03585	SEC29-T03S-R23E
AMC 391911	MAC 466	2008-03586	SEC29-T03S-R23E
AMC 391912	MAC 467	2008-03587	SEC29-T03S-R23E
AMC 391913	MAC 468	2008-03588	SEC29-T03S-R23E
AMC 391914	MAC 469	2008-03589	SEC29-T03S-R23E
AMC 391915	MAC 470	2008-03590	SEC29-T03S-R23E
AMC 391916	MAC 471	2008-03591	SEC29-T03S-R23E
AMC 391917	MAC 472	2008-03592	SEC29-T03S-R23E
No. Of Claims	139		

**FREEPORT-McMORAN
COPPER & GOLD INC.**

One North Central Avenue, Phoenix, AZ 85004 ♦ (602) 366-7895 ♦ Fax (602) 366-8117

1/27/2014

CERTIFIED MAIL - RETURN RECEIPT REQUESTED

Bureau of Land Management
U.S. Department of the Interior
Arizona State Office
One North Central Avenue
Phoenix, AZ 85004
Attn: Mining Claims Section

NOTICE OF TRANSFER OF INTEREST – MINING CLAIMS

TO WHOM IT MAY CONCERN:

Pursuant to 43 C.F.R. 3833.3, notice is hereby given that an interest in the mining claims and/or mill sites described on Exhibit A attached hereto was transferred by Quit Claim Deed on January 13, 2014, from Freeport-McMoRan Exploration Corporation to:

Freeport-McMoRan Mineral Properties, Inc.
c/o Land & Water Department
333 North Central Avenue
Phoenix, AZ 85004

The mining claims and/or mill sites subject to this transfer are described on Exhibit A, attached hereto and by this reference incorporated herein.

Enclosed is a copy of the Quit Claim Deed and our check payable to the Department of the Interior-Bureau of Land Management in payment of the service charge of \$10 per claim or site, for a total of \$1,390.00.

Freeport McMoRan Mineral Properties Inc.

By *Carol J. J. J.*
Its Manager, Mineral Rights

NO. OF CLAIMS 139
AMOUNT 1390
RECEIPT NO. 2957741
INIT. SC

** BLM-ASO**

EXHIBIT A

County: Graham

State: AZ

Original Recording

Amended Recording

<u>BLM Serial #</u>	<u>Claim Name</u>	<u>Recording #</u>	<u>Page #</u>	<u>Recording #</u>	<u>Page #</u>	<u>Location</u>
AMC 367340	MAC 119	2005-05666				SEC18-T03S-R23E
AMC 367341	MAC 121	2005-05667				SEC18-T03S-R23E
AMC 367342	MAC 122	2005-05668				SEC18-T03S-R23E
AMC 367343	MAC 123	2005-05669				SEC18-T03S-R23E
AMC 367344	MAC 124	2005-05670				SEC18-T03S-R23E
AMC 367345	MAC 125	2005-05671				SEC19-T03S-R23E
AMC 367346	MAC 126	2005-05672				SEC19-T03S-R23E
AMC 367347	MAC 127	2005-05673				SEC19-T03S-R23E
AMC 367348	MAC 128	2005-05674				SEC19-T03S-R23E
AMC 367349	MAC 129	2005-05675				SEC19-T03S-R23E
AMC 367350	MAC 130	2005-05676				SEC19-T03S-R23E
AMC 367351	MAC 131	2005-05677				SEC19-T03S-R23E
AMC 367352	MAC 132	2005-05678				SEC19-T03S-R23E
AMC 367353	MAC 167	2005-05679				SEC17-T03S-R23E
AMC 367354	MAC 169	2005-05680				SEC17-T03S-R23E
AMC 367355	MAC 171	2005-05681				SEC20-T03S-R23E
AMC 367356	MAC 173	2005-05682				SEC20-T03S-R23E
AMC 367357	MAC 175	2005-05683				SEC20-T03S-R23E
AMC 367358	MAC 177	2005-05684				SEC20-T03S-R23E
AMC 385241	MAC 120	2007-06245				SEC18-T03S-R23E
AMC 385242	MAC 133	2007-06246				SEC19-T03S-R23E
AMC 385243	MAC 134	2007-06247				SEC19-T03S-R23E
AMC 385244	MAC 135	2007-06248				SEC19-T03S-R23E
AMC 385245	MAC 136	2007-06249				SEC19-T03S-R23E
AMC 385246	MAC 137	2007-06250				SEC19-T03S-R23E
AMC 385247	MAC 138	2007-06251				SEC19-T03S-R23E
AMC 385248	MAC 139	2007-06252				SEC19-T03S-R23E
AMC 385249	MAC 140	2007-06253				SEC19-T03S-R23E
AMC 385250	MAC 141	2007-06254				SEC19-T03S-R23E
AMC 385251	MAC 142	2007-06255				SEC19-T03S-R23E
AMC 385252	MAC 143	2007-06256				SEC30-T03S-R23E
AMC 385253	MAC 144	2007-06257				SEC30-T03S-R23E
AMC 385254	MAC 145	2007-06258				SEC30-T03S-R23E
AMC 385255	MAC 146	2007-06259				SEC30-T03S-R23E
AMC 385256	MAC 147	2007-06260				SEC30-T03S-R23E
AMC 385257	MAC 148	2007-06261				SEC30-T03S-R23E
AMC 385269	MAC 164	2007-06273				SEC17-T03S-R23E
AMC 385270	MAC 165	2007-06274				SEC17-T03S-R23E
AMC 385271	MAC 166	2007-06275				SEC17-T03S-R23E
AMC 385272	MAC 168	2007-06276				SEC17-T03S-R23E
AMC 385273	MAC 170	2007-06277				SEC17-T03S-R23E
AMC 385274	MAC 172	2007-06278				SEC20-T03S-R23E
AMC 385275	MAC 174	2007-06279				SEC20-T03S-R23E
AMC 385276	MAC 176	2007-06280				SEC20-T03S-R23E
AMC 385277	MAC 178	2007-06281				SEC20-T03S-R23E

45/50

Date: 3/21/2013

ORIGINAL RECORDING
 SECTION
 COUNTY OF GRAHAM
 ARIZONA
 3/21/2013

EXHIBIT A

AMC 385278	MAC 179	2007-06282	SEC20-T03S-R23E
AMC 385279	MAC 180	2007-06283	SEC20-T03S-R23E
AMC 385280	MAC 181	2007-06284	SEC20-T03S-R23E
AMC 385281	MAC 182	2007-06285	SEC20-T03S-R23E
AMC 385282	MAC 183	2007-06286	SEC20-T03S-R23E
AMC 385283	MAC 184	2007-06287	SEC20-T03S-R23E
AMC 385284	MAC 185	2007-06288	SEC20-T03S-R23E
AMC 385285	MAC 186	2007-06289	SEC20-T03S-R23E
AMC 385286	MAC 187	2007-06290	SEC20-T03S-R23E
AMC 385287	MAC 188	2007-06291	SEC20-T03S-R23E
AMC 385288	MAC 189	2007-06292	SEC29-T03S-R23E
AMC 385289	MAC 190	2007-06293	SEC29-T03S-R23E
AMC 385290	MAC 191	2007-06294	SEC29-T03S-R23E
AMC 385291	MAC 192	2007-06295	SEC29-T03S-R23E
AMC 385292	MAC 193	2007-06296	SEC29-T03S-R23E
AMC 385293	MAC 194	2007-06297	SEC29-T03S-R23E
AMC 385294	MAC 195	2007-06298	SEC29-T03S-R23E
AMC 385295	MAC 196	2007-06299	SEC29-T03S-R23E
AMC 385296	MAC 197	2007-06300	SEC29-T03S-R23E
AMC 385297	MAC 198	2007-06301	SEC29-T03S-R23E
AMC 385308	MAC 217	2007-06312	SEC16-T03S-R23E
AMC 385309	MAC 218	2007-06313	SEC16-T03S-R23E
AMC 385310	MAC 219	2007-06314	SEC16-T03S-R23E
AMC 385311	MAC 220	2007-06315	SEC16-T03S-R23E
AMC 385312	MAC 221	2007-06316	SEC16-T03S-R23E
AMC 385313	MAC 222	2007-06317	SEC16-T03S-R23E
AMC 385314	MAC 223	2007-06318	SEC16-T03S-R23E
AMC 385315	MAC 224	2007-06319	SEC16-T03S-R23E
AMC 385316	MAC 225	2007-06320	SEC21-T03S-R23E
AMC 385317	MAC 226	2007-06321	SEC21-T03S-R23E
AMC 385318	MAC 227	2007-06322	SEC21-T03S-R23E
AMC 385319	MAC 228	2007-06323	SEC21-T03S-R23E
AMC 385320	MAC 229	2007-06324	SEC21-T03S-R23E
AMC 385321	MAC 230	2007-06325	SEC21-T03S-R23E
AMC 385322	MAC 231	2007-06326	SEC21-T03S-R23E
AMC 385323	MAC 232	2007-06327	SEC21-T03S-R23E
AMC 385324	MAC 233	2007-06328	SEC21-T03S-R23E
AMC 385325	MAC 234	2007-06329	SEC21-T03S-R23E
AMC 385326	MAC 235	2007-06330	SEC21-T03S-R23E
AMC 385327	MAC 236	2007-06331	SEC21-T03S-R23E
AMC 385328	MAC 237	2007-06332	SEC21-T03S-R23E
AMC 385329	MAC 238	2007-06333	SEC21-T03S-R23E
AMC 385330	MAC 239	2007-06334	SEC21-T03S-R23E
AMC 385331	MAC 240	2007-06335	SEC21-T03S-R23E
AMC 385332	MAC 241	2007-06336	SEC21-T03S-R23E
AMC 385333	MAC 242	2007-06337	SEC21-T03S-R23E
AMC 385334	MAC 243	2007-06338	SEC28-T03S-R23E
AMC 385335	MAC 244	2007-06339	SEC28-T03S-R23E
AMC 385336	MAC 245	2007-06340	SEC28-T03S-R23E

2008-01581

EXHIBIT A

AMC 385337	MAC 246	2007-06341	SEC28-T03S-R23E
AMC 385338	MAC 247	2007-06342	SEC28-T03S-R23E
AMC 385339	MAC 248	2007-06343	SEC28-T03S-R23E
AMC 385340	MAC 249	2007-06344	SEC28-T03S-R23E
AMC 385341	MAC 250	2007-06345	SEC28-T03S-R23E
AMC 385342	MAC 251	2007-06346	SEC28-T03S-R23E
AMC 385343	MAC 252	2007-06347	SEC28-T03S-R23E
AMC 385349	MAC 271	2007-06353	SEC16-T03S-R23E
AMC 385350	MAC 273	2007-06354	SEC16-T03S-R23E
AMC 385351	MAC 275	2007-06355	SEC16-T03S-R23E
AMC 385352	MAC 277	2007-06356	SEC16-T03S-R23E
AMC 385353	MAC 279	2007-06357	SEC21-T03S-R23E
AMC 385354	MAC 281	2007-06358	SEC21-T03S-R23E
AMC 385355	MAC 283	2007-06359	SEC21-T03S-R23E
AMC 385356	MAC 285	2007-06360	SEC21-T03S-R23E
AMC 385357	MAC 287	2007-06361	SEC21-T03S-R23E
AMC 385358	MAC 289	2007-06362	SEC21-T03S-R23E
AMC 385359	MAC 291	2007-06363	SEC21-T03S-R23E
AMC 385360	MAC 293	2007-06364	SEC21-T03S-R23E
AMC 385361	MAC 295	2007-06365	SEC21-T03S-R23E
AMC 385362	MAC 297	2007-06366	SEC28-T03S-R23E
AMC 385363	MAC 299	2007-06367	SEC28-T03S-R23E
AMC 385364	MAC 301	2007-06368	SEC28-T03S-R23E
AMC 385365	MAC 303	2007-06369	SEC28-T03S-R23E
AMC 385366	MAC 305	2007-06370	SEC28-T03S-R23E
AMC 385376	MAC 445	2007-06380	SEC30-T03S-R23E
AMC 385377	MAC 446	2007-06381	SEC30-T03S-R23E
AMC 385378	MAC 447	2007-06382	SEC30-T03S-R23E
AMC 385379	MAC 448	2007-06383	SEC30-T03S-R23E
AMC 391902	MAC 457	2008-03577	SEC30-T03S-R23E
AMC 391903	MAC 458	2008-03578	SEC30-T03S-R23E
AMC 391904	MAC 459	2008-03579	SEC30-T03S-R23E
AMC 391905	MAC 460	2008-03580	SEC30-T03S-R23E
AMC 391906	MAC 461	2008-03581	SEC30-T03S-R23E
AMC 391907	MAC 462	2008-03582	SEC30-T03S-R23E
AMC 391908	MAC 463	2008-03583	SEC30-T03S-R23E
AMC 391909	MAC 464	2008-03584	SEC30-T03S-R23E
AMC 391910	MAC 465	2008-03585	SEC29-T03S-R23E
AMC 391911	MAC 466	2008-03586	SEC29-T03S-R23E
AMC 391912	MAC 467	2008-03587	SEC29-T03S-R23E
AMC 391913	MAC 468	2008-03588	SEC29-T03S-R23E
AMC 391914	MAC 469	2008-03589	SEC29-T03S-R23E
AMC 391915	MAC 470	2008-03590	SEC29-T03S-R23E
AMC 391916	MAC 471	2008-03591	SEC29-T03S-R23E
AMC 391917	MAC 472	2008-03592	SEC29-T03S-R23E
No. Of Claims	139		

WHEN RECORDED, RETURN TO:

Freeport-McMoRan Mineral Properties Inc.
Attn: Land & Water Department
333 North Central Avenue
Phoenix, Arizona 85004

RECORDED
JAN 14 2014
MARICOPA COUNTY

Exempt from transfer affidavit and fees pursuant to A.R.S. § 11-1134(A)(6)

QUITCLAIM DEED
(Unpatented Mining Claims)

FREEPORT-MCMORAN EXPLORATION CORPORATION, a Delaware corporation ("Grantor"), for good and valuable consideration, the receipt and sufficiency of which are hereby acknowledged by Grantor, does hereby quitclaim, grant, bargain, sell and convey unto **FREEPORT-MCMORAN MINERAL PROPERTIES INC.**, a Delaware corporation ("Grantee"), all of Grantor's right, title and interest in and to the unpatented mining claims, together with any and all improvements thereon, described on EXHIBIT "A" attached hereto, appurtenant to real property located in Graham County, Arizona ("Property"), together with any and all hereditaments and appurtenances thereunto belonging.

TO HAVE AND TO HOLD all of Grantor's right, title, and interest in and to the above-described Property unto the said Grantee, its successors, heirs and assigns forever.

EXECUTED and delivered to the said Grantee this the 13th day of January 2014.

FREEPORT-MCMORAN EXPLORATION CORPORATION, a Delaware corporation

By: William H. Wilkinson
William H. Wilkinson, Vice President

STATE OF ARIZONA)
)
County of MARICOPA) ss.

The foregoing Quitclaim Deed (Unpatented Mining Claims) dated the 13th day of January, 2014, granted for the benefit of **FREEPORT-MCMORAN MINERAL PROPERTIES INC.** a Delaware corporation, consisting of a total of 6 pages, was acknowledged before me this 13th day of January 2014, by William H. Wilkinson the Vice President of **FREEPORT-MCMORAN EXPLORATION CORPORATION**, A Delaware corporation, for and on behalf of the corporation.

Stephanie D. Turton
Notary Public in and for said County and State

My commission expires:
11/18/2015



EXHIBIT "A"
TO QUITCLAIM DEED

Unpatented mining claims situated in Graham County, Arizona, the **Claim Names** of which are set forth below together with the Graham County Document Identifier shown as **Original and Amended Recording #**, the **Location**, and the Bureau of Land Management-**BLM Serial Numbers** which are filed in the state office of the Bureau of Land Management in Phoenix, Arizona:

Bryce Mountain

County: Graham
State: AZ

<u>BLM Serial #</u>	<u>Claim Name</u>	<u>Original Recording</u>		<u>Amended Recording</u>		<u>Location</u>
		<u>Recording #</u>	<u>Page #</u>	<u>Recording #</u>	<u>Page #</u>	
AMC 389751	BRYCE-23	2008-01097				SEC10-T05S-R26E
AMC 389752	BRYCE-24	2008-01098				SEC10-T05S-R26E
AMC 389753	BRYCE-25	2008-01099				SEC10-T05S-R26E
AMC 389774	BRYCE-155	2008-01079				SEC08-T05S-R26E
AMC 389775	BRYCE-154	2008-01078				SEC08-T05S-R26E
AMC 389776	BRYCE-153	2008-01077				SEC08-T05S-R26E
AMC 389777	BRYCE-152	2008-01076				SEC08-T05S-R26E
AMC 389778	BRYCE-151	2008-01075				SEC08-T05S-R26E
AMC 389779	BRYCE-150	2008-01074				SEC08-T05S-R26E
AMC 389780	BRYCE-149	2008-01073				SEC08-T05S-R26E
AMC 389781	BRYCE-148	2008-01072				SEC08-T05S-R26E
AMC 389782	BRYCE-147	2008-01071				SEC08-T05S-R26E
AMC 389783	BRYCE-146	2008-01070				SEC08-T05S-R26E
AMC 389784	BRYCE-145	2008-01069				SEC08-T05S-R26E
AMC 389785	BRYCE-144	2008-01068				SEC08-T05S-R26E
AMC 389786	BRYCE-143	2008-01067				SEC08-T05S-R26E
AMC 389787	BRYCE-142	2008-01066				SEC08-T05S-R26E
AMC 389788	BRYCE-141	2008-01065				SEC08-T05S-R26E
AMC 389789	BRYCE-140	2008-01064				SEC08-T05S-R26E
AMC 389790	BRYCE-139	2008-01063				SEC08-T05S-R26E
AMC 389791	BRYCE-138	2008-01062				SEC08-T05S-R26E
AMC 389792	BRYCE-137	2008-01061				SEC05-T05S-R26E
AMC 389793	BRYCE-136	2008-01060				SEC05-T05S-R26E
AMC 389794	BRYCE-135	2008-01059				SEC05-T05S-R26E
AMC 389795	BRYCE-134	2008-01058				SEC05-T05S-R26E
AMC 389796	BRYCE-133	2008-01057				SEC05-T05S-R26E
AMC 389797	BRYCE-132	2008-01056				SEC05-T05S-R26E
AMC 389798	BRYCE-131	2008-01055				SEC05-T05S-R26E
AMC 389799	BRYCE-130	2008-01054				SEC05-T05S-R26E
AMC 389800	BRYCE-129	2008-01053				SEC05-T05S-R26E
AMC 389801	BRYCE-128	2008-01052				SEC05-T05S-R26E
AMC 389802	BRYCE-127	2008-01051				SEC05-T05S-R26E
AMC 389803	BRYCE-126	2008-01050				SEC05-T05S-R26E
AMC 389804	BRYCE-125	2008-01049				SEC05-T05S-R26E
AMC 389805	BRYCE-124	2008-01048				SEC05-T05S-R26E
AMC 389806	BRYCE-123	2008-01047				SEC05-T05S-R26E
AMC 389807	BRYCE-122	2008-01046				SEC05-T05S-R26E

AMC 389808	BRYCE-121	2008-01045	SEC05-T05S-R26E
AMC 389809	BRYCE-120	2008-01044	SEC05-T05S-R26E
AMC 389810	BRYCE-119	2008-01043	SEC05-T05S-R26E
AMC 389811	BRYCE-118	2008-01042	SEC05-T05S-R26E
AMC 389812	BRYCE-117	2008-01041	SEC05-T05S-R26E
AMC 389813	BRYCE-116	2008-01040	SEC05-T05S-R26E
AMC 389814	BRYCE-115	2008-01039	SEC05-T05S-R26E
AMC 389815	BRYCE-114	2008-01038	SEC05-T05S-R26E
AMC 389816	BRYCE-113	2008-01037	SEC05-T05S-R26E
AMC 389817	BRYCE-112	2008-01036	SEC05-T05S-R26E
AMC 389818	BRYCE-111	2008-01035	SEC05-T05S-R26E
AMC 389823	BRYCE-104	2008-01030	SEC05-T05S-R26E
AMC 389824	BRYCE-103	2008-01029	SEC05-T05S-R26E
AMC 389826	BRYCE-101	2008-01027	SEC05-T05S-R26E
AMC 389828	BRYCE-99	2008-01025	SEC04-T05S-R26E
AMC 389830	BRYCE-97	2008-01023	SEC04-T05S-R26E
AMC 389836	BRYCE-74	2008-01017	SEC09-T05S-R26E
AMC 389837	BRYCE-73	2008-01016	SEC09-T05S-R26E
AMC 389838	BRYCE-72	2008-01015	SEC09-T05S-R26E
AMC 389839	BRYCE-71	2008-01014	SEC09-T05S-R26E
AMC 389840	BRYCE-70	2008-01013	SEC09-T05S-R26E
AMC 389841	BRYCE-69	2008-01012	SEC08-T05S-R26E
AMC 389842	BRYCE-68	2008-01011	SEC08-T05S-R26E
AMC 389843	BRYCE-67	2008-01010	SEC08-T05S-R26E
AMC 389845	BRYCE-65	2008-01008	SEC09-T05S-R26E
AMC 389847	BRYCE-63	2008-01006	SEC09-T05S-R26E
AMC 389849	BRYCE-61	2008-01004	SEC09-T05S-R26E

No. Of Claims 64

McKinney Canyon

County: Graham
State: AZ

<u>BLM Serial #</u>	<u>Claim Name</u>	<u>Original Recording</u>		<u>Amended Recording</u>		<u>Location</u>
		<u>Recording #</u>	<u>Page #</u>	<u>Recording #</u>	<u>Page #</u>	
AMC 367340	MAC 119	2005-05666				SEC18-T03S-R23E
AMC 367341	MAC 121	2005-05667				SEC18-T03S-R23E
AMC 367342	MAC 122	2005-05668				SEC18-T03S-R23E
AMC 367343	MAC 123	2005-05669				SEC18-T03S-R23E
AMC 367344	MAC 124	2005-05670				SEC18-T03S-R23E
AMC 367345	MAC 125	2005-05671				SEC19-T03S-R23E
AMC 367346	MAC 126	2005-05672				SEC19-T03S-R23E
AMC 367347	MAC 127	2005-05673				SEC19-T03S-R23E
AMC 367348	MAC 128	2005-05674				SEC19-T03S-R23E
AMC 367349	MAC 129	2005-05675				SEC19-T03S-R23E
AMC 367350	MAC 130	2005-05676				SEC19-T03S-R23E
AMC 367351	MAC 131	2005-05677				SEC19-T03S-R23E
AMC 367352	MAC 132	2005-05678				SEC19-T03S-R23E
AMC 367353	MAC 167	2005-05679				SEC17-T03S-R23E
AMC 367354	MAC 169	2005-05680				SEC17-T03S-R23E
AMC 367355	MAC 171	2005-05681				SEC20-T03S-R23E
AMC 367356	MAC 173	2005-05682				SEC20-T03S-R23E

AMC 367357	MAC 175	2005-05683	SEC20-T03S-R23E
AMC 367358	MAC 177	2005-05684	SEC20-T03S-R23E
AMC 385241	MAC 120	2007-06245	SEC18-T03S-R23E
AMC 385242	MAC 133	2007-06246	SEC19-T03S-R23E
AMC 385243	MAC 134	2007-06247	SEC19-T03S-R23E
AMC 385244	MAC 135	2007-06248	SEC19-T03S-R23E
AMC 385245	MAC 136	2007-06249	SEC19-T03S-R23E
AMC 385246	MAC 137	2007-06250	SEC19-T03S-R23E
AMC 385247	MAC 138	2007-06251	SEC19-T03S-R23E
AMC 385248	MAC 139	2007-06252	SEC19-T03S-R23E
AMC 385249	MAC 140	2007-06253	SEC19-T03S-R23E
AMC 385250	MAC 141	2007-06254	SEC19-T03S-R23E
AMC 385251	MAC 142	2007-06255	SEC19-T03S-R23E
AMC 385252	MAC 143	2007-06256	SEC30-T03S-R23E
AMC 385253	MAC 144	2007-06257	SEC30-T03S-R23E
AMC 385254	MAC 145	2007-06258	SEC30-T03S-R23E
AMC 385255	MAC 146	2007-06259	SEC30-T03S-R23E
AMC 385256	MAC 147	2007-06260	SEC30-T03S-R23E
AMC 385257	MAC 148	2007-06261	SEC30-T03S-R23E
AMC 385269	MAC 164	2007-06273	SEC17-T03S-R23E
AMC 385270	MAC 165	2007-06274	SEC17-T03S-R23E
AMC 385271	MAC 166	2007-06275	SEC17-T03S-R23E
AMC 385272	MAC 168	2007-06276	SEC17-T03S-R23E
AMC 385273	MAC 170	2007-06277	SEC17-T03S-R23E
AMC 385274	MAC 172	2007-06278	SEC20-T03S-R23E
AMC 385275	MAC 174	2007-06279	SEC20-T03S-R23E
AMC 385276	MAC 176	2007-06280	SEC20-T03S-R23E
AMC 385277	MAC 178	2007-06281	SEC20-T03S-R23E
AMC 385278	MAC 179	2007-06282	SEC20-T03S-R23E
AMC 385279	MAC 180	2007-06283	SEC20-T03S-R23E
AMC 385280	MAC 181	2007-06284	SEC20-T03S-R23E
AMC 385281	MAC 182	2007-06285	SEC20-T03S-R23E
AMC 385282	MAC 183	2007-06286	SEC20-T03S-R23E
AMC 385283	MAC 184	2007-06287	SEC20-T03S-R23E
AMC 385284	MAC 185	2007-06288	SEC20-T03S-R23E
AMC 385285	MAC 186	2007-06289	SEC20-T03S-R23E
AMC 385286	MAC 187	2007-06290	SEC20-T03S-R23E
AMC 385287	MAC 188	2007-06291	SEC20-T03S-R23E
AMC 385288	MAC 189	2007-06292	SEC29-T03S-R23E
AMC 385289	MAC 190	2007-06293	SEC29-T03S-R23E
AMC 385290	MAC 191	2007-06294	SEC29-T03S-R23E
AMC 385291	MAC 192	2007-06295	SEC29-T03S-R23E
AMC 385292	MAC 193	2007-06296	SEC29-T03S-R23E
AMC 385293	MAC 194	2007-06297	SEC29-T03S-R23E
AMC 385294	MAC 195	2007-06298	SEC29-T03S-R23E
AMC 385295	MAC 196	2007-06299	SEC29-T03S-R23E
AMC 385296	MAC 197	2007-06300	SEC29-T03S-R23E
AMC 385297	MAC 198	2007-06301	SEC29-T03S-R23E
AMC 385308	MAC 217	2007-06312	SEC16-T03S-R23E
AMC 385309	MAC 218	2007-06313	SEC16-T03S-R23E
AMC 385310	MAC 219	2007-06314	SEC16-T03S-R23E
AMC 385311	MAC 220	2007-06315	SEC16-T03S-R23E
AMC 385312	MAC 221	2007-06316	SEC16-T03S-R23E

2008-01581

AMC 385313	MAC 222	2007-06317	SEC16-T03S-R23E
AMC 385314	MAC 223	2007-06318	SEC16-T03S-R23E
AMC 385315	MAC 224	2007-06319	SEC16-T03S-R23E
AMC 385316	MAC 225	2007-06320	SEC21-T03S-R23E
AMC 385317	MAC 226	2007-06321	SEC21-T03S-R23E
AMC 385318	MAC 227	2007-06322	SEC21-T03S-R23E
AMC 385319	MAC 228	2007-06323	SEC21-T03S-R23E
AMC 385320	MAC 229	2007-06324	SEC21-T03S-R23E
AMC 385321	MAC 230	2007-06325	SEC21-T03S-R23E
AMC 385322	MAC 231	2007-06326	SEC21-T03S-R23E
AMC 385323	MAC 232	2007-06327	SEC21-T03S-R23E
AMC 385324	MAC 233	2007-06328	SEC21-T03S-R23E
AMC 385325	MAC 234	2007-06329	SEC21-T03S-R23E
AMC 385326	MAC 235	2007-06330	SEC21-T03S-R23E
AMC 385327	MAC 236	2007-06331	SEC21-T03S-R23E
AMC 385328	MAC 237	2007-06332	SEC21-T03S-R23E
AMC 385329	MAC 238	2007-06333	SEC21-T03S-R23E
AMC 385330	MAC 239	2007-06334	SEC21-T03S-R23E
AMC 385331	MAC 240	2007-06335	SEC21-T03S-R23E
AMC 385332	MAC 241	2007-06336	SEC21-T03S-R23E
AMC 385333	MAC 242	2007-06337	SEC21-T03S-R23E
AMC 385334	MAC 243	2007-06338	SEC28-T03S-R23E
AMC 385335	MAC 244	2007-06339	SEC28-T03S-R23E
AMC 385336	MAC 245	2007-06340	SEC28-T03S-R23E
AMC 385337	MAC 246	2007-06341	SEC28-T03S-R23E
AMC 385338	MAC 247	2007-06342	SEC28-T03S-R23E
AMC 385339	MAC 248	2007-06343	SEC28-T03S-R23E
AMC 385340	MAC 249	2007-06344	SEC28-T03S-R23E
AMC 385341	MAC 250	2007-06345	SEC28-T03S-R23E
AMC 385342	MAC 251	2007-06346	SEC28-T03S-R23E
AMC 385343	MAC 252	2007-06347	SEC28-T03S-R23E
AMC 385349	MAC 271	2007-06353	SEC16-T03S-R23E
AMC 385350	MAC 273	2007-06354	SEC16-T03S-R23E
AMC 385351	MAC 275	2007-06355	SEC16-T03S-R23E
AMC 385352	MAC 277	2007-06356	SEC16-T03S-R23E
AMC 385353	MAC 279	2007-06357	SEC21-T03S-R23E
AMC 385354	MAC 281	2007-06358	SEC21-T03S-R23E
AMC 385355	MAC 283	2007-06359	SEC21-T03S-R23E
AMC 385356	MAC 285	2007-06360	SEC21-T03S-R23E
AMC 385357	MAC 287	2007-06361	SEC21-T03S-R23E
AMC 385358	MAC 289	2007-06362	SEC21-T03S-R23E
AMC 385359	MAC 291	2007-06363	SEC21-T03S-R23E
AMC 385360	MAC 293	2007-06364	SEC21-T03S-R23E
AMC 385361	MAC 295	2007-06365	SEC21-T03S-R23E
AMC 385362	MAC 297	2007-06366	SEC28-T03S-R23E
AMC 385363	MAC 299	2007-06367	SEC28-T03S-R23E
AMC 385364	MAC 301	2007-06368	SEC28-T03S-R23E
AMC 385365	MAC 303	2007-06369	SEC28-T03S-R23E
AMC 385366	MAC 305	2007-06370	SEC28-T03S-R23E
AMC 385376	MAC 445	2007-06380	SEC30-T03S-R23E
AMC 385377	MAC 446	2007-06381	SEC30-T03S-R23E
AMC 385378	MAC 447	2007-06382	SEC30-T03S-R23E
AMC 385379	MAC 448	2007-06383	SEC30-T03S-R23E

AMC 391902	MAC 457	2008-03577	SEC30-T03S-R23E
AMC 391903	MAC 458	2008-03578	SEC30-T03S-R23E
AMC 391904	MAC 459	2008-03579	SEC30-T03S-R23E
AMC 391905	MAC 460	2008-03580	SEC30-T03S-R23E
AMC 391906	MAC 461	2008-03581	SEC30-T03S-R23E
AMC 391907	MAC 462	2008-03582	SEC30-T03S-R23E
AMC 391908	MAC 463	2008-03583	SEC30-T03S-R23E
AMC 391909	MAC 464	2008-03584	SEC30-T03S-R23E
AMC 391910	MAC 465	2008-03585	SEC30-T03S-R23E
AMC 391911	MAC 466	2008-03586	SEC29-T03S-R23E
AMC 391912	MAC 467	2008-03587	SEC29-T03S-R23E
AMC 391913	MAC 468	2008-03588	SEC29-T03S-R23E
AMC 391914	MAC 469	2008-03589	SEC29-T03S-R23E
AMC 391915	MAC 470	2008-03590	SEC29-T03S-R23E
AMC 391916	MAC 471	2008-03591	SEC29-T03S-R23E
AMC 391917	MAC 472	2008-03592	SEC29-T03S-R23E
No. Of Claims	139		

**United States Department of the Interior
Bureau of Land Management**

Receipt

LANDS/RECREATION & PLANNING
ONE N CENTRAL AVE
PHOENIX, AZ 85004 -2203
Phone: 602-417-9200

No: 2957741

Transaction #: 3045751	
Date of Transaction: 01/29/2014	
CUSTOMER:	
FREEPORT MCMORAN MINERAL PROPERTIES INC 333 N CENTRAL AVE PHOENIX, AZ 85004-2189 US	

LINE #	QTY	DESCRIPTION	REMARKS	UNIT PRICE	TOTAL
1	1.00	LOCATABLE MINERALS / MINING CLAIMS- NOT NEW-UNADJUD, ONE AUTH NO. ONLY / MINING CLAIM MONEY RECEIVED CASES: AMC389751/\$2030.00	TRF (203)	- n/a -	2030.00
TOTAL:					\$2,030.00

PAYMENT INFORMATION					
1	AMOUNT:	2030.00	POSTMARKED:	N/A	
	TYPE:	CHECK	RECEIVED:	01/29/2014	
	CHECK NO:	0000809413			
	NAME:	FREEPORT MCMORAN MINERAL PROPERTIES INC 333 N CENTRAL AVE PHOENIX AZ 85004-2189 US			

REMARKS

This receipt was generated by the automated BLM Collections and Billing System and is a paper representation of a portion of the official electronic record contained therein.

AMC 367287
AMC 385188
AMC 391894
AMC 401706

August 1, 2013

After recording, return to:
Freeport-McMoRan Corporation
Attn: D. Dempsey
333 North Central Avenue
Phoenix, AZ 85004

RECEIVED
ELM AZ STATE OFFICE
2013 AUG -2 P 2:51
PHOENIX, ARIZONA


Bureau of Land Management
Department of the Interior
One N. Central Avenue
Phoenix, AZ 85004

NOTICE OF INTENT TO HOLD MINING CLAIMS AND PAYMENT OF BLM MAINTENANCE FEE

Re: Payment of Annual Claim Maintenance Fee

Dear Sir or Madam:


This will serve as notice that Freeport-McMoRan Exploration Corporation, whose address for purpose of this filing is Land and Water Department, 333 North Central Ave., Phoenix, Arizona 85004, intends to hold the mining claims and/or mill sites described on Exhibit A attached hereto for the assessment year ending at 12 o'clock, noon, on September 1, 2014 by payment of the annual maintenance fee of \$140 per claim or site. Payment of such amount is made herewith for such assessment year for each of the claims and sites, the name, and BLM serial number with the book and page or index number of recording of the location notice in the official records of Graham County, Arizona, of which, is set forth on Exhibit A attached hereto and by this reference incorporated herein.


Daniel J. Dempsey for
Freeport-McMoRan Exploration Corporation

State of Arizona)
) ss.
County of Maricopa)

The foregoing instrument was acknowledged before me on August 1st, 2013, by Daniel J. Dempsey, on behalf of Freeport-McMoRan Exploration Corporation.
(Seal)

 **STEPHANIE D. TURTON**
Notary Public - State of Arizona
MARICOPA COUNTY
My Commission Expires Nov. 18, 2015


Notary Public
My commission expires: 11-18-2015

AUG 08 2013

ENTERED INTO COMPUTER

2846126

EXHIBIT A

County: Graham

State: AZ

BLM Serial #	Claim Name	Original Recording		Amended Recording		Location
		Recording #	Page #	Recording #	Page #	
AMC 367340	MAC 119	2005-05666				SEC18-T03S-R23E
AMC 367341	MAC 121	2005-05667				SEC18-T03S-R23E
AMC 367342	MAC 122	2005-05668				SEC18-T03S-R23E
AMC 367343	MAC 123	2005-05669				SEC18-T03S-R23E
AMC 367344	MAC 124	2005-05670				SEC18-T03S-R23E
AMC 367345	MAC 125	2005-05671				SEC19-T03S-R23E
AMC 367346	MAC 126	2005-05672				SEC19-T03S-R23E
AMC 367347	MAC 127	2005-05673				SEC19-T03S-R23E
AMC 367348	MAC 128	2005-05674				SEC19-T03S-R23E
AMC 367349	MAC 129	2005-05675				SEC19-T03S-R23E
AMC 367350	MAC 130	2005-05676				SEC19-T03S-R23E
AMC 367351	MAC 131	2005-05677				SEC19-T03S-R23E
AMC 367352	MAC 132	2005-05678				SEC19-T03S-R23E
AMC 367353	MAC 167	2005-05679				SEC17-T03S-R23E
AMC 367354	MAC 169	2005-05680				SEC17-T03S-R23E
AMC 367355	MAC 171	2005-05681				SEC20-T03S-R23E
AMC 367356	MAC 173	2005-05682				SEC20-T03S-R23E
AMC 367357	MAC 175	2005-05683				SEC20-T03S-R23E
AMC 367358	MAC 177	2005-05684				SEC20-T03S-R23E
AMC 385241	MAC 120	2007-06245				SEC18-T03S-R23E
AMC 385242	MAC 133	2007-06246				SEC19-T03S-R23E
AMC 385243	MAC 134	2007-06247				SEC19-T03S-R23E
AMC 385244	MAC 135	2007-06248				SEC19-T03S-R23E
AMC 385245	MAC 136	2007-06249				SEC19-T03S-R23E
AMC 385246	MAC 137	2007-06250				SEC19-T03S-R23E
AMC 385247	MAC 138	2007-06251				SEC19-T03S-R23E
AMC 385248	MAC 139	2007-06252				SEC19-T03S-R23E
AMC 385249	MAC 140	2007-06253				SEC19-T03S-R23E
AMC 385250	MAC 141	2007-06254				SEC19-T03S-R23E
AMC 385251	MAC 142	2007-06255				SEC19-T03S-R23E
AMC 385252	MAC 143	2007-06256				SEC30-T03S-R23E
AMC 385253	MAC 144	2007-06257				SEC30-T03S-R23E
AMC 385254	MAC 145	2007-06258				SEC30-T03S-R23E
AMC 385255	MAC 146	2007-06259				SEC30-T03S-R23E
AMC 385256	MAC 147	2007-06260				SEC30-T03S-R23E
AMC 385257	MAC 148	2007-06261				SEC30-T03S-R23E
AMC 385269	MAC 164	2007-06273				SEC17-T03S-R23E
AMC 385270	MAC 165	2007-06274				SEC17-T03S-R23E

RECEIVED
BLM AZ STATE OFFICE

EXHIBIT A

County: Graham

State: AZ

BLM Serial #	Claim Name	Original Recording		Amended Recording		Location
		Recording #	Page #	Recording #	Page #	
AMC 385271	MAC 166	2007-06275				SEC17-T03S-R23E
AMC 385272	MAC 168	2007-06276				SEC17-T03S-R23E
AMC 385273	MAC 170	2007-06277				SEC17-T03S-R23E
AMC 385274	MAC 172	2007-06278				SEC20-T03S-R23E
AMC 385275	MAC 174	2007-06279				SEC20-T03S-R23E
AMC 385276	MAC 176	2007-06280				SEC20-T03S-R23E
AMC 385277	MAC 178	2007-06281				SEC20-T03S-R23E
AMC 385278	MAC 179	2007-06282				SEC20-T03S-R23E
AMC 385279	MAC 180	2007-06283				SEC20-T03S-R23E
AMC 385280	MAC 181	2007-06284				SEC20-T03S-R23E
AMC 385281	MAC 182	2007-06285				SEC20-T03S-R23E
AMC 385282	MAC 183	2007-06286				SEC20-T03S-R23E
AMC 385283	MAC 184	2007-06287				SEC20-T03S-R23E
AMC 385284	MAC 185	2007-06288				SEC20-T03S-R23E
AMC 385285	MAC 186	2007-06289				SEC20-T03S-R23E
AMC 385286	MAC 187	2007-06290				SEC20-T03S-R23E
AMC 385287	MAC 188	2007-06291				SEC20-T03S-R23E
AMC 385288	MAC 189	2007-06292				SEC29-T03S-R23E
AMC 385289	MAC 190	2007-06293				SEC29-T03S-R23E
AMC 385290	MAC 191	2007-06294				SEC29-T03S-R23E
AMC 385291	MAC 192	2007-06295				SEC29-T03S-R23E
AMC 385292	MAC 193	2007-06296		2008-01581		SEC29-T03S-R23E
AMC 385293	MAC 194	2007-06297				SEC29-T03S-R23E
AMC 385294	MAC 195	2007-06298				SEC29-T03S-R23E
AMC 385295	MAC 196	2007-06299				SEC29-T03S-R23E
AMC 385296	MAC 197	2007-06300				SEC29-T03S-R23E
AMC 385297	MAC 198	2007-06301				SEC29-T03S-R23E
AMC 385308	MAC 217	2007-06312				SEC16-T03S-R23E
AMC 385309	MAC 218	2007-06313				SEC16-T03S-R23E
AMC 385310	MAC 219	2007-06314				SEC16-T03S-R23E
AMC 385311	MAC 220	2007-06315				SEC16-T03S-R23E
AMC 385312	MAC 221	2007-06316				SEC16-T03S-R23E
AMC 385313	MAC 222	2007-06317				SEC16-T03S-R23E
AMC 385314	MAC 223	2007-06318				SEC16-T03S-R23E
AMC 385315	MAC 224	2007-06319				SEC16-T03S-R23E
AMC 385316	MAC 225	2007-06320				SEC21-T03S-R23E
AMC 385317	MAC 226	2007-06321				SEC21-T03S-R23E
AMC 385318	MAC 227	2007-06322				SEC21-T03S-R23E

Date: 3/21/2013

RECEIVED
BLM AZ STATE OFFICE

EXHIBIT A

County: Graham

State: AZ

BLM Serial #	Claim Name	Original Recording		Amended Recording		Location
		Recording #	Page #	Recording #	Page #	
AMC 385319	MAC 228	2007-06323				SEC21-T03S-R23E
AMC 385320	MAC 229	2007-06324				SEC21-T03S-R23E
AMC 385321	MAC 230	2007-06325				SEC21-T03S-R23E
AMC 385322	MAC 231	2007-06326				SEC21-T03S-R23E
AMC 385323	MAC 232	2007-06327				SEC21-T03S-R23E
AMC 385324	MAC 233	2007-06328				SEC21-T03S-R23E
AMC 385325	MAC 234	2007-06329				SEC21-T03S-R23E
AMC 385326	MAC 235	2007-06330				SEC21-T03S-R23E
AMC 385327	MAC 236	2007-06331				SEC21-T03S-R23E
AMC 385328	MAC 237	2007-06332				SEC21-T03S-R23E
AMC 385329	MAC 238	2007-06333				SEC21-T03S-R23E
AMC 385330	MAC 239	2007-06334				SEC21-T03S-R23E
AMC 385331	MAC 240	2007-06335				SEC21-T03S-R23E
AMC 385332	MAC 241	2007-06336				SEC21-T03S-R23E
AMC 385333	MAC 242	2007-06337				SEC21-T03S-R23E
AMC 385334	MAC 243	2007-06338				SEC28-T03S-R23E
AMC 385335	MAC 244	2007-06339				SEC28-T03S-R23E
AMC 385336	MAC 245	2007-06340				SEC28-T03S-R23E
AMC 385337	MAC 246	2007-06341				SEC28-T03S-R23E
AMC 385338	MAC 247	2007-06342				SEC28-T03S-R23E
AMC 385339	MAC 248	2007-06343				SEC28-T03S-R23E
AMC 385340	MAC 249	2007-06344				SEC28-T03S-R23E
AMC 385341	MAC 250	2007-06345				SEC28-T03S-R23E
AMC 385342	MAC 251	2007-06346				SEC28-T03S-R23E
AMC 385343	MAC 252	2007-06347				SEC28-T03S-R23E
AMC 385349	MAC 271	2007-06353				SEC16-T03S-R23E
AMC 385350	MAC 273	2007-06354				SEC16-T03S-R23E
AMC 385351	MAC 275	2007-06355				SEC16-T03S-R23E
AMC 385352	MAC 277	2007-06356				SEC16-T03S-R23E
AMC 385353	MAC 279	2007-06357				SEC21-T03S-R23E
AMC 385354	MAC 281	2007-06358				SEC21-T03S-R23E
AMC 385355	MAC 283	2007-06359				SEC21-T03S-R23E
AMC 385356	MAC 285	2007-06360				SEC21-T03S-R23E
AMC 385357	MAC 287	2007-06361				SEC21-T03S-R23E
AMC 385358	MAC 289	2007-06362				SEC21-T03S-R23E
AMC 385359	MAC 291	2007-06363				SEC21-T03S-R23E
AMC 385360	MAC 293	2007-06364				SEC21-T03S-R23E
AMC 385361	MAC 295	2007-06365				SEC21-T03S-R23E

RECEIVED
BLM AZ STATE OFFICE

Date: 3/21/2013

EXHIBIT A

County: Graham

State: AZ

<u>BLM Serial #</u>	<u>Claim Name</u>	<u>Original Recording</u>		<u>Amended Recording</u>		<u>Location</u>
		<u>Recording #</u>	<u>Page #</u>	<u>Recording #</u>	<u>Page #</u>	
AMC 385362	MAC 297	2007-06366				SEC28-T03S-R23E
AMC 385363	MAC 299	2007-06367				SEC28-T03S-R23E
AMC 385364	MAC 301	2007-06368				SEC28-T03S-R23E
AMC 385365	MAC 303	2007-06369				SEC28-T03S-R23E
AMC 385366	MAC 305	2007-06370				SEC28-T03S-R23E
AMC 385376	MAC 445	2007-06380				SEC30-T03S-R23E
AMC 385377	MAC 446	2007-06381				SEC30-T03S-R23E
AMC 385378	MAC 447	2007-06382				SEC30-T03S-R23E
AMC 385379	MAC 448	2007-06383				SEC30-T03S-R23E
AMC 391902	MAC 457	2008-03577				SEC30-T03S-R23E
AMC 391903	MAC 458	2008-03578				SEC30-T03S-R23E
AMC 391904	MAC 459	2008-03579				SEC30-T03S-R23E
AMC 391905	MAC 460	2008-03580				SEC30-T03S-R23E
AMC 391906	MAC 461	2008-03581				SEC30-T03S-R23E
AMC 391907	MAC 462	2008-03582				SEC30-T03S-R23E
AMC 391908	MAC 463	2008-03583				SEC30-T03S-R23E
AMC 391909	MAC 464	2008-03584				SEC30-T03S-R23E
AMC 391910	MAC 465	2008-03585				SEC29-T03S-R23E
AMC 391911	MAC 466	2008-03586				SEC29-T03S-R23E
AMC 391912	MAC 467	2008-03587				SEC29-T03S-R23E
AMC 391913	MAC 468	2008-03588				SEC29-T03S-R23E
AMC 391914	MAC 469	2008-03589				SEC29-T03S-R23E
AMC 391915	MAC 470	2008-03590				SEC29-T03S-R23E
AMC 391916	MAC 471	2008-03591				SEC29-T03S-R23E
AMC 391917	MAC 472	2008-03592				SEC29-T03S-R23E
No. Of Claims	139					

RECEIVED
BLM AZ STATE OFFICE
2013 AUG -2 P 2:51
PHOENIX, ARIZONA

August 1, 2013

After recording, return to:
Freeport-McMoRan Corporation
Attn: D. Dempsey
333 North Central Avenue
Phoenix, AZ 85004

Bureau of Land Management
Department of the Interior
One North Central Avenue
Phoenix, AZ 85004

RECEIVED
BLM AZ STATE OFFICE
2013 AUG -2 P 2:51
PHOENIX, ARIZONA

NOTICE OF INTENT TO HOLD MINING CLAIMS AND PAYMENT OF BLM MAINTENANCE FEE

RE: Payment of Annual Maintenance Fee

Dear Sir or Madam:

This will serve as notice that Freeport-McMoRan Mineral Properties Inc., whose address for purpose of this filing is Land and Water Department, 333 North Central Ave., Phoenix, Arizona 85004, intends to hold the mining claims and/or mill sites described on Exhibit A attached hereto for the assessment year ending at 12 o'clock, noon, on September 1, 2014 by payment of the annual maintenance fee of \$140 per claim or site. Payment of such amount is made herewith for such assessment year for each of the claims and sites, the name, and BLM serial number with the book and page or index number of recording of the location notice in the official records of Pinal County, AZ, of which, is set forth on Exhibit A attached hereto and by this reference incorporated herein.

Daniel J. Dempsey
Daniel J. Dempsey for
Freeport-McMoRan Mineral Properties Inc.

State of Arizona)
) ss.
County of Maricopa)

The foregoing instrument was acknowledged before me on August 1st, 2013, by Daniel J. Dempsey, on behalf of Freeport-McMoRan Mineral Properties Inc.
(Seal)

Stephanie D. Turton
Notary Public
My commission expires: 11-18-2015



EXHIBIT A

County: Pinal

State: AZ

<u>BLM Serial #</u>	<u>Claim Name</u>	<u>Original Recording</u>		<u>Amended Recording</u>		<u>Location</u>
		<u>Recording #</u>	<u>Page #</u>	<u>Recording #</u>	<u>Page #</u>	
AMC 401706	SS-1	2010-075017				SEC15-T02S-R12E
AMC 401707	SS-2	2010-075018				SEC15-T02S-R12E
AMC 401708	SS-3	2010-075019				SEC15-T02S-R12E
AMC 401709	SS-4	2010-075020				SEC15-T02S-R12E
AMC 401710	SS-5	2010-075021				SEC15-T02S-R12E
AMC 401711	SS-6	2010-075022				SEC15-T02S-R12E
AMC 401712	SS-7	2010-075023				SEC15-T02S-R12E
AMC 401713	SS-8	2010-075024				SEC15-T02S-R12E
AMC 401714	SS-9	2010-075025				SEC15-T02S-R12E
AMC 401715	SS-10	2010-075026				SEC15-T02S-R12E
AMC 401716	SS-11	2010-075027				SEC15-T02S-R12E
AMC 401717	SS-12	2010-075028				SEC15-T02S-R12E
AMC 401718	SS-13	2010-075029				SEC15-T02S-R12E
AMC 401719	SS-14	2010-075030				SEC15-T02S-R12E
AMC 401720	SS-15	2010-075031				SEC15-T02S-R12E
AMC 401721	SS-16	2010-075032				SEC15-T02S-R12E
AMC 401722	SS-17	2010-075033				SEC15-T02S-R12E
AMC 401723	SS-18	2010-075034				SEC15-T02S-R12E
AMC 401724	SS-19	2010-075035				SEC15-T02S-R12E
AMC 401725	SS-20	2010-075036				SEC15-T02S-R12E
AMC 401726	SS-21	2010-075037				SEC15-T02S-R12E
AMC 401727	SS-22	2010-075038				SEC15-T02S-R12E
AMC 401728	SS-23	2010-075039				SEC15-T02S-R12E
AMC 401729	SS-24	2010-075040				SEC15-T02S-R12E
AMC 401730	SS-25	2010-075041				SEC15-T02S-R12E
AMC 401731	SS-26	2010-075042				SEC15-T02S-R12E
AMC 401732	SS-27	2010-075043				SEC15-T02S-R12E
AMC 401733	SS-28	2010-075044				SEC15-T02S-R12E
AMC 401734	SS-29	2010-075045				SEC15-T02S-R12E
AMC 401735	SS-30	2010-075046				SEC15-T02S-R12E
AMC 401736	SS-31	2010-075047				SEC15-T02S-R12E
AMC 401737	SS-32	2010-075048				SEC15-T02S-R12E
AMC 401738	SS-33	2010-075049				SEC15-T02S-R12E
AMC 401739	SS-34	2010-075050				SEC15-T02S-R12E
AMC 401740	SS-35	2010-075051				SEC22-T02S-R12E
AMC 401741	SS-36	2010-075052				SEC22-T02S-R12E
AMC 401742	SS-37	2010-075053				SEC22-T02S-R12E
AMC 401743	SS-38	2010-075054				SEC22-T02S-R12E

Date: 3/22/2013

RECEIVED
BLM AZ STATE OFFICE

EXHIBIT A

County: Pinal

State: AZ

BLM Serial #	Claim Name	Original Recording		Amended Recording		Location
		Recording #	Page #	Recording #	Page #	
AMC 401744	SS-39	2010-075055				SEC22-T02S-R12E
AMC 401745	SS-40	2010-075056				SEC22-T02S-R12E
AMC 401746	SS-41	2010-075057				SEC22-T02S-R12E
AMC 401747	SS-42	2010-075058				SEC22-T02S-R12E
AMC 401748	SS-43	2010-075059				SEC22-T02S-R12E
AMC 401749	SS-44	2010-075060				SEC22-T02S-R12E
AMC 401750	SS-45	2010-075061				SEC22-T02S-R12E
AMC 401751	SS-46	2010-075062				SEC22-T02S-R12E
AMC 401752	SS-47	2010-075063				SEC22-T02S-R12E
AMC 401753	SS-48	2010-075064				SEC22-T02S-R12E
AMC 401754	SS-49	2010-075065				SEC22-T02S-R12E
AMC 401755	SS-50	2010-075066				SEC22-T02S-R12E
AMC 401756	SS-51	2010-075067				SEC22-T02S-R12E
AMC 401757	SS-52	2010-075068				SEC22-T02S-R12E
AMC 401758	SS-53	2010-075069				SEC22-T02S-R12E
AMC 401759	SS-54	2010-075070				SEC22-T02S-R12E
AMC 401760	SS-55	2010-075071				SEC22-T02S-R12E
AMC 401761	SS-56	2010-075072				SEC22-T02S-R12E
AMC 401762	SS-57	2010-075073				SEC22-T02S-R12E
AMC 401763	SS-58	2010-075074				SEC22-T02S-R12E
AMC 401764	SS-59	2010-075075				SEC22-T02S-R12E
AMC 401765	SS-60	2010-075076				SEC22-T02S-R12E
AMC 401766	SS-61	2010-075077				SEC22-T02S-R12E
AMC 401767	SS-62	2010-075078				SEC22-T02S-R12E
AMC 401768	SS-63	2010-075079				SEC22-T02S-R12E
AMC 401769	SS-64	2010-075080				SEC22-T02S-R12E
AMC 401770	SS-65	2010-075081				SEC22-T02S-R12E
AMC 401771	SS-66	2010-075082				SEC22-T02S-R12E
AMC 401772	SS-67	2010-075083				SEC22-T02S-R12E
AMC 401773	SS-68	2010-075084				SEC11-T02S-R12E
AMC 401774	SS-69	2010-075085				SEC11-T02S-R12E
AMC 401775	SS-70	2010-075086				SEC11-T02S-R12E
AMC 401776	SS-71	2010-075087				SEC11-T02S-R12E
AMC 401777	SS-72	2010-075088				SEC11-T02S-R12E
AMC 401778	SS-73	2010-075089				SEC11-T02S-R12E
AMC 401779	SS-74	2010-075090				SEC14-T02S-R12E
AMC 401780	SS-75	2010-075091				SEC14-T02S-R12E
AMC 401781	SS-76	2010-075092				SEC14-T02S-R12E

RECEIVED
BLM AZ STATE OFFICE

Date: 3/22/2013

EXHIBIT A

County: Pinal

State: AZ

<u>BLM Serial #</u>	<u>Claim Name</u>	<u>Original Recording</u>		<u>Amended Recording</u>		<u>Location</u>
		<u>Recording #</u>	<u>Page #</u>	<u>Recording #</u>	<u>Page #</u>	
AMC 401782	SS-77	2010-075093				SEC14-T02S-R12E
AMC 401783	SS-78	2010-075094				SEC14-T02S-R12E
AMC 401784	SS-79	2010-075095				SEC14-T02S-R12E
AMC 401785	SS-80	2010-075096				SEC14-T02S-R12E
AMC 401786	SS-82	2010-075098				SEC14-T02S-R12E
AMC 401787	SS-81	2010-075097				SEC14-T02S-R12E
AMC 401788	SS-83	2010-075099				SEC14-T02S-R12E
AMC 401789	SS-84	2010-075100				SEC14-T02S-R12E
AMC 401790	SS-85	2010-075101				SEC14-T02S-R12E
AMC 401791	SS-86	2010-075102				SEC14-T02S-R12E
AMC 401792	SS-87	2010-075103				SEC14-T02S-R12E
AMC 401793	SS-88	2010-075104				SEC14-T02S-R12E
AMC 401794	SS-89	2010-075105				SEC14-T02S-R12E
AMC 401795	SS-90	2010-075106				SEC23-T02S-R12E
AMC 401796	SS-91	2010-075107				SEC23-T02S-R12E
AMC 401797	SS-92	2010-075108				SEC23-T02S-R12E
AMC 401798	SS-93	2010-075109				SEC23-T02S-R12E
AMC 401799	SS-94	2010-075110				SEC23-T02S-R12E
AMC 401800	SS-95	2010-075111				SEC23-T02S-R12E
AMC 401801	SS-96	2010-075112				SEC23-T02S-R12E
AMC 401802	SS-97	2010-075113				SEC23-T02S-R12E
AMC 401803	SS-98	2010-075114				SEC23-T02S-R12E
AMC 401804	SS-99	2010-075115				SEC24-T02S-R12E
AMC 401805	SS-100	2010-075116				SEC24-T02S-R12E
AMC 401806	SS-101	2010-075117				SEC23-T02S-R12E
AMC 401807	SS-102	2010-075118				SEC23-T02S-R12E
AMC 401808	SS-103	2010-075119				SEC23-T02S-R12E
AMC 401809	SS-104	2010-075120				SEC23-T02S-R12E
AMC 401810	SS-105	2010-075121				SEC23-T02S-R12E
AMC 401811	SS-106	2010-075122				SEC23-T02S-R12E
AMC 401812	SS-107	2010-075123				SEC23-T02S-R12E
AMC 401813	SS-108	2010-075124				SEC23-T02S-R12E
AMC 401814	SS-109	2010-075125				SEC23-T02S-R12E
AMC 401815	SS-110	2010-075126				SEC23-T02S-R12E
AMC 401816	SS-111	2010-075127				SEC23-T02S-R12E
AMC 401817	SS-112	2010-075128				SEC23-T02S-R12E
AMC 401818	SS-113	2010-075129				SEC23-T02S-R12E
AMC 401819	SS-114	2010-075130				SEC23-T02S-R12E

RECEIVED
DLIAZ STATE OFFICE

EXHIBIT A

County: Pinal

State: AZ

<u>BLM Serial #</u>	<u>Claim Name</u>	<u>Original Recording</u>		<u>Amended Recording</u>		<u>Location</u>
		<u>Recording #</u>	<u>Page #</u>	<u>Recording #</u>	<u>Page #</u>	
AMC 401820	SS-115	2010-075131				SEC23-T02S-R12E
AMC 401821	SS-116	2010-075132				SEC23-T02S-R12E
AMC 401822	SS-117	2010-075133				SEC23-T02S-R12E
AMC 401823	SS-118	2010-075134				SEC23-T02S-R12E
AMC 401824	SS-119	2010-075135				SEC23-T02S-R12E
AMC 401825	SS-120	2010-075136				SEC23-T02S-R12E
AMC 401826	SS-121	2010-075137				SEC23-T02S-R12E
AMC 401827	SS-122	2010-075138				SEC23-T02S-R12E
AMC 401828	SS-123	2010-075139				SEC23-T02S-R12E
AMC 401829	SS-124	2010-075140				SEC23-T02S-R12E
AMC 401830	SS-125	2010-075141				SEC22-T02S-R12E
No. Of Claims	125					

RECEIVED
BLM AZ STATE OFFICE
2013 AUG - 2 P 2:51
PHOENIX, ARIZONA

United States Department of the Interior

Bureau of Land Management

LANDS/RECREATION & PLANNING

ONE N CENTRAL AVE

PHOENIX, AZ 85004 -2203

Phone: 602-417-9200

Receipt

No:

2846126

Transaction #: 2931781	
Date of Transaction: 08/02/2013	
CUSTOMER:	
FREEPORT MCMORAN CORP 333 N CENTRAL AVE PHOENIX, AZ 85004 US	

LINE #	QTY	DESCRIPTION	REMARKS	UNIT PRICE	TOTAL
1	1.00	LOCATABLE MINERALS / MINING CLAIMS-NOT NEW-UNADJUD, ONE AUTH NO. ONLY / MINING CLAIM MONEY RECEIVED CASES: AMC367340/\$36960.00	MAINT 2014/264	- n/a -	36960.00
TOTAL:					\$36,960.00

PAYMENT INFORMATION					
1	AMOUNT:	19460.00	POSTMARKED:	N/A	
	TYPE:	CHECK	RECEIVED:	08/02/2013	
	CHECK NO:	797005			
	NAME:	FREEPORT MCMORAN COPPER & GOLD 333 N CENTRAL AVE PHOENIX AZ 85004 US			
2	AMOUNT:	17500.00	POSTMARKED:	N/A	
	TYPE:	CHECK	RECEIVED:	08/02/2013	
	CHECK NO:	797007			
	NAME:	FREEPORT MCMORAN COPPER & GOLD 333 N CENTRAL AVE PHOENIX AZ 85004 US			

REMARKS

This receipt was generated by the automated BLM Collections and Billing System and is a paper representation of a portion of the official electronic record contained therein.

AMC 367287
AMC 385188
AMC 391894

August 2, 2012

After recording, return to:
Freeport-McMoRan Corporation
Attn: D. Stillwell
333 North Central Avenue
Phoenix, AZ 85004

Bureau of Land Management
Department of the Interior
One N. Central Avenue
Phoenix, AZ 85004

2012

NOTICE OF INTENT TO HOLD MINING CLAIMS AND PAYMENT OF BLM MAINTENANCE FEE

Re: Payment of Annual Claim Maintenance Fee

Dear Sir or Madam:

This will serve as notice that Freeport-McMoRan Exploration Corporation, formerly known as Phelps Dodge Exploration Corporation, whose address for purpose of this filing is Land and Water Department, 333 North Central Ave., Phoenix, Arizona 85004, intends to hold the mining claims and/or mill sites described on Exhibit A attached hereto for the assessment year ending at 12 o'clock, noon, on September 1, 2013 by payment of the annual maintenance fee of \$140 per claim or site. Payment of such amount is made herewith for such assessment year for each of the claims and sites, the name, and BLM serial number with the book and page or index number of recording of the location notice in the official records of Graham County, Arizona, of which, is set forth on Exhibit A attached hereto and by this reference incorporated herein.

Donald A. Stillwell
Donald A. Stillwell for
Freeport-McMoRan Exploration Corporation

State of Arizona)
) ss.
County of Maricopa)

RECEIVED
BLM AZ STATE OFFICE
2012 AUG -2 P 1:01
PHOENIX, ARIZONA

The foregoing instrument was acknowledged before me on August 2nd, 2012, by Donald A. Stillwell, on behalf of Freeport-McMoRan Exploration Corporation.
(Seal)



Stephanie D. Turton
Notary Public
My commission expires: 11-18-2015

ENTERED IN COMPUTER

RE 8-14-12

EXHIBIT A

County: Graham

State: AZ

BLM Serial #	Claim Name	Original Recording		Amended Recording		Location
		Recording #	Page #	Recording #	Page #	
AMC 367340	MAC 119	2005-05666				SEC18-T03S-R23E
AMC 367341	MAC 121	2005-05667				SEC18-T03S-R23E
AMC 367342	MAC 122	2005-05668				SEC18-T03S-R23E
AMC 367343	MAC 123	2005-05669				SEC18-T03S-R23E
AMC 367344	MAC 124	2005-05670				SEC18-T03S-R23E
AMC 367345	MAC 125	2005-05671				SEC19-T03S-R23E
AMC 367346	MAC 126	2005-05672				SEC19-T03S-R23E
AMC 367347	MAC 127	2005-05673				SEC19-T03S-R23E
AMC 367348	MAC 128	2005-05674				SEC19-T03S-R23E
AMC 367349	MAC 129	2005-05675				SEC19-T03S-R23E
AMC 367350	MAC 130	2005-05676				SEC19-T03S-R23E
AMC 367351	MAC 131	2005-05677				SEC19-T03S-R23E
AMC 367352	MAC 132	2005-05678				SEC19-T03S-R23E
AMC 367353	MAC 167	2005-05679				SEC19-T03S-R23E
AMC 367354	MAC 169	2005-05680				SEC17-T03S-R23E
AMC 367355	MAC 171	2005-05681				SEC17-T03S-R23E
AMC 367356	MAC 173	2005-05682				SEC20-T03S-R23E
AMC 367357	MAC 175	2005-05683				SEC20-T03S-R23E
AMC 367358	MAC 177	2005-05684				SEC20-T03S-R23E
AMC 385241	MAC 120	2007-06245				SEC18-T03S-R23E
AMC 385242	MAC 133	2007-06246				SEC19-T03S-R23E
AMC 385243	MAC 134	2007-06247				SEC19-T03S-R23E
AMC 385244	MAC 135	2007-06248				SEC19-T03S-R23E
AMC 385245	MAC 136	2007-06249				SEC19-T03S-R23E
AMC 385246	MAC 137	2007-06250				SEC19-T03S-R23E
AMC 385247	MAC 138	2007-06251				SEC19-T03S-R23E
AMC 385248	MAC 139	2007-06252				SEC19-T03S-R23E
AMC 385249	MAC 140	2007-06253				SEC19-T03S-R23E
AMC 385250	MAC 141	2007-06254				SEC19-T03S-R23E
AMC 385251	MAC 142	2007-06255				SEC19-T03S-R23E
AMC 385252	MAC 143	2007-06256				SEC19-T03S-R23E
AMC 385253	MAC 144	2007-06257				SEC30-T03S-R23E
AMC 385254	MAC 145	2007-06258				SEC30-T03S-R23E
AMC 385255	MAC 146	2007-06259				SEC30-T03S-R23E
AMC 385256	MAC 147	2007-06260				SEC30-T03S-R23E
AMC 385257	MAC 148	2007-06261				SEC30-T03S-R23E
AMC 385269	MAC 164	2007-06273				SEC30-T03S-R23E
AMC 385270	MAC 165	2007-06274				SEC17-T03S-R23E

Date: 3/28/2012

PHOENIX, ARIZONA
2012 AUG - 2 P 1:01

RECEIVED
BLM AZ STATE OFFICE

EXHIBIT A

County: Graham

State: AZ

<u>BLM Serial #</u>	<u>Claim Name</u>	<u>Original Recording</u>		<u>Amended Recording</u>		<u>Location</u>
		<u>Recording #</u>	<u>Page #</u>	<u>Recording #</u>	<u>Page #</u>	
AMC 385271	MAC 166	2007-06275				SEC17-T03S-R23E
AMC 385272	MAC 168	2007-06276				SEC17-T03S-R23E
AMC 385273	MAC 170	2007-06277				SEC17-T03S-R23E
AMC 385274	MAC 172	2007-06278				SEC20-T03S-R23E
AMC 385275	MAC 174	2007-06279				SEC20-T03S-R23E
AMC 385276	MAC 176	2007-06280				SEC20-T03S-R23E
AMC 385277	MAC 178	2007-06281				SEC20-T03S-R23E
AMC 385278	MAC 179	2007-06282				SEC20-T03S-R23E
AMC 385279	MAC 180	2007-06283				SEC20-T03S-R23E
AMC 385280	MAC 181	2007-06284				SEC20-T03S-R23E
AMC 385281	MAC 182	2007-06285				SEC20-T03S-R23E
AMC 385282	MAC 183	2007-06286				SEC20-T03S-R23E
AMC 385283	MAC 184	2007-06287				SEC20-T03S-R23E
AMC 385284	MAC 185	2007-06288				SEC20-T03S-R23E
AMC 385285	MAC 186	2007-06289				SEC20-T03S-R23E
AMC 385286	MAC 187	2007-06290				SEC20-T03S-R23E
AMC 385287	MAC 188	2007-06291				SEC20-T03S-R23E
AMC 385288	MAC 189	2007-06292				SEC29-T03S-R23E
AMC 385289	MAC 190	2007-06293				SEC29-T03S-R23E
AMC 385290	MAC 191	2007-06294				SEC29-T03S-R23E
AMC 385291	MAC 192	2007-06295				SEC29-T03S-R23E
AMC 385292	MAC 193	2007-06296				SEC29-T03S-R23E
AMC 385293	MAC 194	2007-06297		2008-01581		SEC29-T03S-R23E
AMC 385294	MAC 195	2007-06298				SEC29-T03S-R23E
AMC 385295	MAC 196	2007-06299				SEC29-T03S-R23E
AMC 385296	MAC 197	2007-06300				SEC29-T03S-R23E
AMC 385297	MAC 198	2007-06301				SEC29-T03S-R23E
AMC 385308	MAC 217	2007-06312				SEC16-T03S-R23E
AMC 385309	MAC 218	2007-06313				SEC16-T03S-R23E
AMC 385310	MAC 219	2007-06314				SEC16-T03S-R23E
AMC 385311	MAC 220	2007-06315				SEC16-T03S-R23E
AMC 385312	MAC 221	2007-06316				SEC16-T03S-R23E
AMC 385313	MAC 222	2007-06317				SEC16-T03S-R23E
AMC 385314	MAC 223	2007-06318				SEC16-T03S-R23E
AMC 385315	MAC 224	2007-06319				SEC16-T03S-R23E
AMC 385316	MAC 225	2007-06320				SEC16-T03S-R23E
AMC 385317	MAC 226	2007-06321				SEC21-T03S-R23E
AMC 385318	MAC 227	2007-06322				SEC21-T03S-R23E

Date: 3/28/2012

RECEIVED
 BLM AZ STATE OFFICE
 2012 AUG -2 P 1:01
 PHOENIX, ARIZONA

EXHIBIT A

County: Graham

State: AZ

BLM Serial #	Claim Name	Original Recording		Amended Recording		Location
		Recording #	Page #	Recording #	Page #	
AMC 385319	MAC 228	2007-06323				SEC21-T03S-R23E
AMC 385320	MAC 229	2007-06324				SEC21-T03S-R23E
AMC 385321	MAC 230	2007-06325				SEC21-T03S-R23E
AMC 385322	MAC 231	2007-06326				SEC21-T03S-R23E
AMC 385323	MAC 232	2007-06327				SEC21-T03S-R23E
AMC 385324	MAC 233	2007-06328				SEC21-T03S-R23E
AMC 385325	MAC 234	2007-06329				SEC21-T03S-R23E
AMC 385326	MAC 235	2007-06330				SEC21-T03S-R23E
AMC 385327	MAC 236	2007-06331				SEC21-T03S-R23E
AMC 385328	MAC 237	2007-06332				SEC21-T03S-R23E
AMC 385329	MAC 238	2007-06333				SEC21-T03S-R23E
AMC 385330	MAC 239	2007-06334				SEC21-T03S-R23E
AMC 385331	MAC 240	2007-06335				SEC21-T03S-R23E
AMC 385332	MAC 241	2007-06336				SEC21-T03S-R23E
AMC 385333	MAC 242	2007-06337				SEC21-T03S-R23E
AMC 385334	MAC 243	2007-06338				SEC21-T03S-R23E
AMC 385335	MAC 244	2007-06339				SEC28-T03S-R23E
AMC 385336	MAC 245	2007-06340				SEC28-T03S-R23E
AMC 385337	MAC 246	2007-06341				SEC28-T03S-R23E
AMC 385338	MAC 247	2007-06342				SEC28-T03S-R23E
AMC 385339	MAC 248	2007-06343				SEC28-T03S-R23E
AMC 385340	MAC 249	2007-06344				SEC28-T03S-R23E
AMC 385341	MAC 250	2007-06345				SEC28-T03S-R23E
AMC 385342	MAC 251	2007-06346				SEC28-T03S-R23E
AMC 385343	MAC 252	2007-06347				SEC28-T03S-R23E
AMC 385349	MAC 271	2007-06353				SEC28-T03S-R23E
AMC 385350	MAC 273	2007-06354				SEC16-T03S-R23E
AMC 385351	MAC 275	2007-06355				SEC16-T03S-R23E
AMC 385352	MAC 277	2007-06356				SEC16-T03S-R23E
AMC 385353	MAC 279	2007-06357				SEC16-T03S-R23E
AMC 385354	MAC 281	2007-06358				SEC21-T03S-R23E
AMC 385355	MAC 283	2007-06359				SEC21-T03S-R23E
AMC 385356	MAC 285	2007-06360				SEC21-T03S-R23E
AMC 385357	MAC 287	2007-06361				SEC21-T03S-R23E
AMC 385358	MAC 289	2007-06362				SEC21-T03S-R23E
AMC 385359	MAC 291	2007-06363				SEC21-T03S-R23E
AMC 385360	MAC 293	2007-06364				SEC21-T03S-R23E
AMC 385361	MAC 295	2007-06365				SEC21-T03S-R23E

Date: 3/28/2012

RECEIVED
BLM AZ STATE OFFICE
2012 AUG -2 P 1:00
PHOENIX, ARIZONA

EXHIBIT A

County: Graham

State: AZ

BLM Serial #	Claim Name	Original Recording		Amended Recording		Location
		Recording #	Page #	Recording #	Page #	
AMC 385362	MAC 297	2007-06366				SEC28-T03S-R23E
AMC 385363	MAC 299	2007-06367				SEC28-T03S-R23E
AMC 385364	MAC 301	2007-06368				SEC28-T03S-R23E
AMC 385365	MAC 303	2007-06369				SEC28-T03S-R23E
AMC 385366	MAC 305	2007-06370				SEC28-T03S-R23E
AMC 385376	MAC 445	2007-06380				SEC30-T03S-R23E
AMC 385377	MAC 446	2007-06381				SEC30-T03S-R23E
AMC 385378	MAC 447	2007-06382				SEC30-T03S-R23E
AMC 385379	MAC 448	2007-06383				SEC30-T03S-R23E
AMC 391902	MAC 457	2008-03577				SEC30-T03S-R23E
AMC 391903	MAC 458	2008-03578				SEC30-T03S-R23E
AMC 391904	MAC 459	2008-03579				SEC30-T03S-R23E
AMC 391905	MAC 460	2008-03580				SEC30-T03S-R23E
AMC 391906	MAC 461	2008-03581				SEC30-T03S-R23E
AMC 391907	MAC 462	2008-03582				SEC30-T03S-R23E
AMC 391908	MAC 463	2008-03583				SEC30-T03S-R23E
AMC 391909	MAC 464	2008-03584				SEC30-T03S-R23E
AMC 391910	MAC 465	2008-03585				SEC30-T03S-R23E
AMC 391911	MAC 466	2008-03586				SEC29-T03S-R23E
AMC 391912	MAC 467	2008-03587				SEC29-T03S-R23E
AMC 391913	MAC 468	2008-03588				SEC29-T03S-R23E
AMC 391914	MAC 469	2008-03589				SEC29-T03S-R23E
AMC 391915	MAC 470	2008-03590				SEC29-T03S-R23E
AMC 391916	MAC 471	2008-03591				SEC29-T03S-R23E
AMC 391917	MAC 472	2008-03592				SEC29-T03S-R23E
No. Of Claims	139					

PHOENIX, ARIZONA

2012 AUG - 2 P 1:00

Date: 3/28/2012

RECEIVED
BLM AZ STATE OFFICE

Page 4

NO. OF CLAIMS 139
 AMOUNT 19460.00
 RECEIPT NO. 2621370
 INIT. EG

United States Department of the Interior
Bureau of Land Management
 LANDS/RECREATION & PLANNING
 ONE N CENTRAL AVE
 PHOENIX, AZ 85004 -2203
 Phone: 602-417-9200

Receipt

No: 2621370

Transaction #: 2701722	
Date of Transaction: 08/02/2012	
CUSTOMER:	
FREEPORT MCMORAN COPPER AND GOLD 333 N CENTRAL AVE STE 100 PHOENIX, AZ 85004-2189 US	

LINE #	QTY	DESCRIPTION	REMARKS	UNIT PRICE	TOTAL
1	1.00	LOCATABLE MINERALS / MINING CLAIMS- NOT NEW-UNADJUD, ONE AUTH NO. ONLY / MINING CLAIM MONEY RECEIVED CASES: AMC367340/\$19460.00	2013 MAINT (139)	- n/a -	19460.00
TOTAL:					\$19,460.00

PAYMENT INFORMATION			
1	AMOUNT:	19460.00	POSTMARKED: N/A
	TYPE:	CHECK	RECEIVED: 08/02/2012
	CHECK NO:	0000762788	
	NAME:	FREEPORT MCMORAN COPPER AND GOLD 333 N CENTRAL AVE STE 100 PHOENIX AZ 85004-2189 US	

REMARKS

This receipt was generated by the automated BLM Collections and Billing System and is a paper representation of a portion of the official electronic record contained therein.

Amc 367287

Amc 385188

Amc 391894

July 8, 2011

After recording, return to:
Freeport-McMoRan Corporation
Attn: D. Stillwell
333 North Central Avenue
Phoenix, AZ 85004

Bureau of Land Management
Department of the Interior
One N. Central Avenue
Phoenix, AZ 85004

2011

**NOTICE OF INTENT TO HOLD MINING CLAIMS AND PAYMENT OF BLM
MAINTENANCE FEE**

Re: Payment of Annual Claim Maintenance Fee

Dear Sir or Madam:

This will serve as notice that Freeport-McMoRan Exploration Corporation, formerly known as Phelps Dodge Exploration Corporation, whose address for purpose of this filing is Land and Water Department, 333 North Central Ave., Phoenix, Arizona 85004, intends to hold the mining claims and/or mill sites described on Exhibit A attached hereto for the assessment year ending at 12 o'clock, noon, on September 1, 2012 by payment of the annual maintenance fee of \$140 per claim or site. Payment of such amount is made herewith for such assessment year for each of the claims and sites, the name, and BLM serial number with the book and page or index number of recording of the location notice in the official records of Graham County, Arizona, of which, is set forth on Exhibit A attached hereto and by this reference incorporated herein.

Donald A Stillwell
Donald A. Stillwell for
Freeport-McMoRan Exploration Corporation

State of Arizona)
) ss.
County of Maricopa)

RECEIVED
BLM STATE OFFICE
2011 JUL - 8 A 9:49
PHOENIX, ARIZONA

The foregoing instrument was acknowledged before me on July 8th, 2011, by Donald A. Stillwell, on behalf of Freeport-McMoRan Exploration Corporation.
(Seal)



STEPHANIE D. TURTON
Notary Public - Arizona
Maricopa County
Expires 11/18/2011

Stephanie D. Turton

Notary Public
My commission expires:

11/18/2011

NO. OF CLAIMS (139)

AMOUNT 19,460

RECEIPT NO. 2377954

INIT. SC

ENTERED INTO COMPUTER

JUL 11 2011

** BLM-ASO**

EXHIBIT A

County: Graham

State: AZ

BLM Serial #	Claim Name	Original Recording		Amended Recording		Location
		Recording #	Page #	Recording #	Page #	
AMC 367340	MAC 119	2005-05666				SEC18-T03S-R23E
AMC 367341	MAC 121	2005-05667				SEC18-T03S-R23E
AMC 367342	MAC 122	2005-05668				SEC18-T03S-R23E
AMC 367343	MAC 123	2005-05669				SEC18-T03S-R23E
AMC 367344	MAC 124	2005-05670				SEC18-T03S-R23E
AMC 367345	MAC 125	2005-05671				SEC19-T03S-R23E
AMC 367346	MAC 126	2005-05672				SEC19-T03S-R23E
AMC 367347	MAC 127	2005-05673				SEC19-T03S-R23E
AMC 367348	MAC 128	2005-05674				SEC19-T03S-R23E
AMC 367349	MAC 129	2005-05675				SEC19-T03S-R23E
AMC 367350	MAC 130	2005-05676				SEC19-T03S-R23E
AMC 367351	MAC 131	2005-05677				SEC19-T03S-R23E
AMC 367352	MAC 132	2005-05678				SEC19-T03S-R23E
AMC 367353	MAC 167	2005-05679				SEC17-T03S-R23E
AMC 367354	MAC 169	2005-05680				SEC17-T03S-R23E
AMC 367355	MAC 171	2005-05681				SEC20-T03S-R23E
AMC 367356	MAC 173	2005-05682				SEC20-T03S-R23E
AMC 367357	MAC 175	2005-05683				SEC20-T03S-R23E
AMC 367358	MAC 177	2005-05684				SEC20-T03S-R23E
AMC 385241	MAC 120	2007-06245				SEC18-T03S-R23E
AMC 385242	MAC 133	2007-06246				SEC19-T03S-R23E
AMC 385243	MAC 134	2007-06247				SEC19-T03S-R23E
AMC 385244	MAC 135	2007-06248				SEC19-T03S-R23E
AMC 385245	MAC 136	2007-06249				SEC19-T03S-R23E
AMC 385246	MAC 137	2007-06250				SEC19-T03S-R23E
AMC 385247	MAC 138	2007-06251				SEC19-T03S-R23E
AMC 385248	MAC 139	2007-06252				SEC19-T03S-R23E
AMC 385249	MAC 140	2007-06253				SEC19-T03S-R23E
AMC 385250	MAC 141	2007-06254				SEC19-T03S-R23E
AMC 385251	MAC 142	2007-06255				SEC19-T03S-R23E
AMC 385252	MAC 143	2007-06256				SEC30-T03S-R23E
AMC 385253	MAC 144	2007-06257				SEC30-T03S-R23E
AMC 385254	MAC 145	2007-06258				SEC30-T03S-R23E
AMC 385255	MAC 146	2007-06259				SEC30-T03S-R23E
AMC 385256	MAC 147	2007-06260				SEC30-T03S-R23E
AMC 385257	MAC 148	2007-06261				SEC30-T03S-R23E
AMC 385269	MAC 164	2007-06273				SEC17-T03S-R23E
AMC 385270	MAC 165	2007-06274				SEC17-T03S-R23E

Date: 4/28/2011

Page 1

2011 JUL - 8 A 9:49

RECEIVED
BLM AZ STATE OFFICE

38/50

EXHIBIT A

County: Graham

State: AZ

BLM Serial #	Claim Name	Original Recording		Amended Recording		Location
		Recording #	Page #	Recording #	Page #	
AMC 385271	MAC 166	2007-06275				SEC17-T03S-R23E
AMC 385272	MAC 168	2007-06276				SEC17-T03S-R23E
AMC 385273	MAC 170	2007-06277				SEC17-T03S-R23E
AMC 385274	MAC 172	2007-06278				SEC20-T03S-R23E
AMC 385275	MAC 174	2007-06279				SEC20-T03S-R23E
AMC 385276	MAC 176	2007-06280				SEC20-T03S-R23E
AMC 385277	MAC 178	2007-06281				SEC20-T03S-R23E
AMC 385278	MAC 179	2007-06282				SEC20-T03S-R23E
AMC 385279	MAC 180	2007-06283				SEC20-T03S-R23E
AMC 385280	MAC 181	2007-06284				SEC20-T03S-R23E
AMC 385281	MAC 182	2007-06285				SEC20-T03S-R23E
AMC 385282	MAC 183	2007-06286				SEC20-T03S-R23E
AMC 385283	MAC 184	2007-06287				SEC20-T03S-R23E
AMC 385284	MAC 185	2007-06288				SEC20-T03S-R23E
AMC 385285	MAC 186	2007-06289				SEC20-T03S-R23E
AMC 385286	MAC 187	2007-06290				SEC20-T03S-R23E
AMC 385287	MAC 188	2007-06291				SEC20-T03S-R23E
AMC 385288	MAC 189	2007-06292				SEC29-T03S-R23E
AMC 385289	MAC 190	2007-06293				SEC29-T03S-R23E
AMC 385290	MAC 191	2007-06294				SEC29-T03S-R23E
AMC 385291	MAC 192	2007-06295				SEC29-T03S-R23E
AMC 385292	MAC 193	2007-06296		2008-01581		SEC29-T03S-R23E
AMC 385293	MAC 194	2007-06297				SEC29-T03S-R23E
AMC 385294	MAC 195	2007-06298				SEC29-T03S-R23E
AMC 385295	MAC 196	2007-06299				SEC29-T03S-R23E
AMC 385296	MAC 197	2007-06300				SEC29-T03S-R23E
AMC 385297	MAC 198	2007-06301				SEC29-T03S-R23E
AMC 385308	MAC 217	2007-06312				SEC16-T03S-R23E
AMC 385309	MAC 218	2007-06313				SEC16-T03S-R23E
AMC 385310	MAC 219	2007-06314				SEC16-T03S-R23E
AMC 385311	MAC 220	2007-06315				SEC16-T03S-R23E
AMC 385312	MAC 221	2007-06316				SEC16-T03S-R23E
AMC 385313	MAC 222	2007-06317				SEC16-T03S-R23E
AMC 385314	MAC 223	2007-06318				SEC16-T03S-R23E
AMC 385315	MAC 224	2007-06319				SEC16-T03S-R23E
AMC 385316	MAC 225	2007-06320				SEC21-T03S-R23E
AMC 385317	MAC 226	2007-06321				SEC21-T03S-R23E
AMC 385318	MAC 227	2007-06322				SEC21-T03S-R23E

Date: 4/28/2011

2011 JUL - 8 - 9:49

RECEIVED
AZ STATE OFFICE

38/50

EXHIBIT A

County: Graham

State: AZ

BLM Serial #	Claim Name	Original Recording		Amended Recording		Location
		Recording #	Page #	Recording #	Page #	
AMC 385319	MAC 228	2007-06323				SEC21-T03S-R23E
AMC 385320	MAC 229	2007-06324				SEC21-T03S-R23E
AMC 385321	MAC 230	2007-06325				SEC21-T03S-R23E
AMC 385322	MAC 231	2007-06326				SEC21-T03S-R23E
AMC 385323	MAC 232	2007-06327				SEC21-T03S-R23E
AMC 385324	MAC 233	2007-06328				SEC21-T03S-R23E
AMC 385325	MAC 234	2007-06329				SEC21-T03S-R23E
AMC 385326	MAC 235	2007-06330				SEC21-T03S-R23E
AMC 385327	MAC 236	2007-06331				SEC21-T03S-R23E
AMC 385328	MAC 237	2007-06332				SEC21-T03S-R23E
AMC 385329	MAC 238	2007-06333				SEC21-T03S-R23E
AMC 385330	MAC 239	2007-06334				SEC21-T03S-R23E
AMC 385331	MAC 240	2007-06335				SEC21-T03S-R23E
AMC 385332	MAC 241	2007-06336				SEC21-T03S-R23E
AMC 385333	MAC 242	2007-06337				SEC21-T03S-R23E
AMC 385334	MAC 243	2007-06338				SEC28-T03S-R23E
AMC 385335	MAC 244	2007-06339				SEC28-T03S-R23E
AMC 385336	MAC 245	2007-06340				SEC28-T03S-R23E
AMC 385337	MAC 246	2007-06341				SEC28-T03S-R23E
AMC 385338	MAC 247	2007-06342				SEC28-T03S-R23E
AMC 385339	MAC 248	2007-06343				SEC28-T03S-R23E
AMC 385340	MAC 249	2007-06344				SEC28-T03S-R23E
AMC 385341	MAC 250	2007-06345				SEC28-T03S-R23E
AMC 385342	MAC 251	2007-06346				SEC28-T03S-R23E
AMC 385343	MAC 252	2007-06347				SEC28-T03S-R23E
AMC 385349	MAC 271	2007-06353				SEC16-T03S-R23E
AMC 385350	MAC 273	2007-06354				SEC16-T03S-R23E
AMC 385351	MAC 275	2007-06355				SEC16-T03S-R23E
AMC 385352	MAC 277	2007-06356				SEC16-T03S-R23E
AMC 385353	MAC 279	2007-06357				SEC21-T03S-R23E
AMC 385354	MAC 281	2007-06358				SEC21-T03S-R23E
AMC 385355	MAC 283	2007-06359				SEC21-T03S-R23E
AMC 385356	MAC 285	2007-06360				SEC21-T03S-R23E
AMC 385357	MAC 287	2007-06361				SEC21-T03S-R23E
AMC 385358	MAC 289	2007-06362				SEC21-T03S-R23E
AMC 385359	MAC 291	2007-06363				SEC21-T03S-R23E
AMC 385360	MAC 293	2007-06364				SEC21-T03S-R23E
AMC 385361	MAC 295	2007-06365				SEC21-T03S-R23E

Date: 4/28/2011

Page 3

RECEIVED
 BLM STATE OFFICE
 PHOENIX, ARIZONA
 2011 JUL - 8 A 9:49

38/50

EXHIBIT A

County: Graham

State: AZ

<u>BLM Serial #</u>	<u>Claim Name</u>	<u>Original Recording</u>		<u>Amended Recording</u>		<u>Location</u>
		<u>Recording #</u>	<u>Page #</u>	<u>Recording #</u>	<u>Page #</u>	
AMC 385362	MAC 297	2007-06366				SEC28-T03S-R23E
AMC 385363	MAC 299	2007-06367				SEC28-T03S-R23E
AMC 385364	MAC 301	2007-06368				SEC28-T03S-R23E
AMC 385365	MAC 303	2007-06369				SEC28-T03S-R23E
AMC 385366	MAC 305	2007-06370				SEC28-T03S-R23E
AMC 385376	MAC 445	2007-06380				SEC30-T03S-R23E
AMC 385377	MAC 446	2007-06381				SEC30-T03S-R23E
AMC 385378	MAC 447	2007-06382				SEC30-T03S-R23E
AMC 385379	MAC 448	2007-06383				SEC30-T03S-R23E
AMC 391902	MAC 457	2008-03577				SEC30-T03S-R23E
AMC 391903	MAC 458	2008-03578				SEC30-T03S-R23E
AMC 391904	MAC 459	2008-03579				SEC30-T03S-R23E
AMC 391905	MAC 460	2008-03580				SEC30-T03S-R23E
AMC 391906	MAC 461	2008-03581				SEC30-T03S-R23E
AMC 391907	MAC 462	2008-03582				SEC30-T03S-R23E
AMC 391908	MAC 463	2008-03583				SEC30-T03S-R23E
AMC 391909	MAC 464	2008-03584				SEC30-T03S-R23E
AMC 391910	MAC 465	2008-03585				SEC29-T03S-R23E
AMC 391911	MAC 466	2008-03586				SEC29-T03S-R23E
AMC 391912	MAC 467	2008-03587				SEC29-T03S-R23E
AMC 391913	MAC 468	2008-03588				SEC29-T03S-R23E
AMC 391914	MAC 469	2008-03589				SEC29-T03S-R23E
AMC 391915	MAC 470	2008-03590				SEC29-T03S-R23E
AMC 391916	MAC 471	2008-03591				SEC29-T03S-R23E
AMC 391917	MAC 472	2008-03592				SEC29-T03S-R23E
No. Of Claims	139 <i>DS</i>					

Date: 4/28/2011

PHOENIX, ARIZONA
2011 JUL - 8 A 9:49

RECEIVED
TINAZ STATE OFFICE

Page 4

25/10/11

United States Department of the Interior
Bureau of Land Management
 LANDS/RECREATION & PLANNING
 ONE N CENTRAL AVE
 PHOENIX, AZ 85004 -2203
 Phone: 602-417-9200

Receipt

No: 2377954

Transaction #: 2452850	ENTERED INTO COMPUTER
Date of Transaction: 07/08/2011	
CUSTOMER: JUL 11 2011 PB	
FREEPORT MCMORAN COPPER GOLD ONE N CENTRAL #800 PHOENIX, AZ 85004 US	

LINE #	QTY	DESCRIPTION	REMARKS	UNIT PRICE	TOTAL
1	1.00	LOCATABLE MINERALS / MINING CLAIMS-NOT NEW-UNADJUD, ONE AUTH NO. ONLY / MINING CLAIM MONEY RECEIVED CASES: AMC367340/\$19460.00	MAINT (139) 2012	- n/a -	19460.00
TOTAL:					\$19,460.00

PAYMENT INFORMATION			
1	AMOUNT:	19460.00	POSTMARKED: N/A
	TYPE:	CHECK	RECEIVED: 07/08/2011
	CHECK NO:	0000721993	
	NAME:	FREEPORT MCMORAN COPPER GOLD ONE N CENTRAL #800 PHOENIX AZ 85004 US	

REMARKS

This receipt was generated by the automated BLM Collections and Billing System and is a paper representation of a portion of the official electronic record contained therein.



**FREEPORT-McMoRAN
COPPER & GOLD INC.**

333 North Central Avenue, Phoenix, AZ 85004 ♦ (602) 366-8152 ♦ Fax (602) 366-7305

Amc 367287

Amc 385188

August 24, 2010

VIA HAND DELIVERY

Bureau of Land Management
Department of the Interior
Arizona State Office
One North Central Avenue
Phoenix, AZ 85004

Attn: Mining Claims Section

RECEIVED
BLM AZ STATE OFFICE
2010 SEP - 2 A 9:49
PHOENIX, ARIZONA

NOTICE OF TRANSFER OF INTEREST – MINING CLAIMS

TO WHOM IT MAY CONCERN:

Pursuant to 43 C.F.R. § 3833.3, notice is hereby given that an interest in the unpatented mining claims described on Schedule A attached hereto was transferred by name change on July 25, 2007, from Phelps Dodge Exploration Corporation to:

Freeport-McMoRan Exploration Corporation
c/o Land & Water Department
333 North Central Avenue
Phoenix, AZ 85004

The mining claims and/or mill sites subject to this transfer are described on Schedule A, attached hereto and by this reference incorporated herein.

Enclosed is our check payable to the Department of the Interior-Bureau of Land Management in payment of the service charge of \$10 per claim or site, for a total of \$1,230.00.

Freeport-McMoRan Exploration Corporation

By Donald A. Stearns
Its Property Manager

NO. OF CLAIMS 123
AMOUNT 1,230
RECEIPT NO. _____
INIT. SR

**** BLM-ASO****

ENTERED INTO COMPUTER
10/4/10 AT

EXHIBIT "A"

McKinney Canyon Unpatented Mining Claims

The following described unpatented mining claims situated in Graham County, Arizona, the names of which, the books and pages of the recording of the location notices of which (which notices are of record in the Office of the Graham County Recorder) and the Bureau of Land Management (BLM) serial numbers of which, are set forth opposite the names of the respective claims, as follows:

<u>ID</u>	<u>CLAIM NAME</u>	<u>BLM SERIAL NO.</u>	<u>SEC/TWP/RANGE</u>	<u>RECORDING TYPE</u>	<u>DOCUMENT NO.</u>
1	MAC 119	AMC 367340	SEC18-T03S-R23E	Document	2005-05666
2	MAC 121	AMC 367341	SEC18-T03S-R23E	Document	2005-05667
3	MAC 122	AMC 367342	SEC18-T03S-R23E	Document	2005-05668
4	MAC 123	AMC 367343	SEC18-T03S-R23E	Document	2005-05669
5	MAC 124	AMC 367344	SEC18-T03S-R23E	Document	2005-05670
6	MAC 125	AMC 367345	SEC19-T03S-R23E	Document	2005-05671
7	MAC 126	AMC 367346	SEC19-T03S-R23E	Document	2005-05672
8	MAC 127	AMC 367347	SEC19-T03S-R23E	Document	2005-05673
9	MAC 128	AMC 367348	SEC19-T03S-R23E	Document	2005-05674
10	MAC 129	AMC 367349	SEC19-T03S-R23E	Document	2005-05675
11	MAC 130	AMC 367350	SEC19-T03S-R23E	Document	2005-05676
12	MAC 131	AMC 367351	SEC19-T03S-R23E	Document	2005-05677
13	MAC 132	AMC 367352	SEC19-T03S-R23E	Document	2005-05678
14	MAC 167	AMC 367353	SEC17-T03S-R23E	Document	2005-05679
15	MAC 169	AMC 367354	SEC17-T03S-R23E	Document	2005-05680
16	MAC 171	AMC 367355	SEC20-T03S-R23E	Document	2005-05681
17	MAC 173	AMC 367356	SEC20-T03S-R23E	Document	2005-05682
18	MAC 175	AMC 367357	SEC20-T03S-R23E	Document	2005-05683
19	MAC 177	AMC 367358	SEC20-T03S-R23E	Document	2005-05684
20	MAC 120	AMC 385241	SEC18-T03S-R23E	Document	2007-06245
21	MAC 133	AMC 385242	SEC19-T03S-R23E	Document	2007-06246
22	MAC 134	AMC 385243	SEC19-T03S-R23E	Document	2007-06247
23	MAC 135	AMC 385244	SEC19-T03S-R23E	Document	2007-06248
24	MAC 136	AMC 385245	SEC19-T03S-R23E	Document	2007-06249
25	MAC 137	AMC 385246	SEC19-T03S-R23E	Document	2007-06250
26	MAC 138	AMC 385247	SEC19-T03S-R23E	Document	2007-06251
27	MAC 139	AMC 385248	SEC19-T03S-R23E	Document	2007-06252
28	MAC 140	AMC 385249	SEC19-T03S-R23E	Document	2007-06253
29	MAC 141	AMC 385250	SEC19-T03S-R23E	Document	2007-06254
30	MAC 142	AMC 385251	SEC19-T03S-R23E	Document	2007-06255
31	MAC 143	AMC 385252	SEC30-T03S-R23E	Document	2007-06256
32	MAC 144	AMC 385253	SEC30-T03S-R23E	Document	2007-06257
33	MAC 145	AMC 385254	SEC30-T03S-R23E	Document	2007-06258
34	MAC 146	AMC 385255	SEC30-T03S-R23E	Document	2007-06259
35	MAC 147	AMC 385256	SEC30-T03S-R23E	Document	2007-06260
36	MAC 148	AMC 385257	SEC30-T03S-R23E	Document	2007-06261
37	MAC 164	AMC 385269	SEC17-T03S-R23E	Document	2007-06273
38	MAC 165	AMC 385270	SEC17-T03S-R23E	Document	2007-06274

PHOENIX, ARIZONA

2005-05681
 2005-05682
 2005-05683
 2005-05684
 2007-06245
 2007-06246
 2007-06247
 2007-06248

58/5c

39	MAC 166	AMC 271	SEC17-T03S-R23E	Document	2007-06275
40	MAC 168	AMC 385272	SEC17-T03S-R23E	Document	2007-06276
41	MAC 170	AMC 385273	SEC17-T03S-R23E	Document	2007-06277
42	MAC 172	AMC 385274	SEC20-T03S-R23E	Document	2007-06278
43	MAC 174	AMC 385275	SEC20-T03S-R23E	Document	2007-06279
44	MAC 176	AMC 385276	SEC20-T03S-R23E	Document	2007-06280
45	MAC 178	AMC 385277	SEC20-T03S-R23E	Document	2007-06281
46	MAC 179	AMC 385278	SEC20-T03S-R23E	Document	2007-06282
47	MAC 180	AMC 385279	SEC20-T03S-R23E	Document	2007-06283
48	MAC 181	AMC 385280	SEC20-T03S-R23E	Document	2007-06284
49	MAC 182	AMC 385281	SEC20-T03S-R23E	Document	2007-06285
50	MAC 183	AMC 385282	SEC20-T03S-R23E	Document	2007-06286
51	MAC 184	AMC 385283	SEC20-T03S-R23E	Document	2007-06287
52	MAC 185	AMC 385284	SEC20-T03S-R23E	Document	2007-06288
53	MAC 186	AMC 385285	SEC20-T03S-R23E	Document	2007-06289
54	MAC 187	AMC 385286	SEC20-T03S-R23E	Document	2007-06290
55	MAC 188	AMC 385287	SEC20-T03S-R23E	Document	2007-06291
56	MAC 189	AMC 385288	SEC29-T03S-R23E	Document	2007-06292
57	MAC 190	AMC 385289	SEC29-T03S-R23E	Document	2007-06293
58	MAC 191	AMC 385290	SEC29-T03S-R23E	Document	2007-06294
59	MAC 192	AMC 385291	SEC29-T03S-R23E	Document	2007-06295
60	MAC 193	AMC 385292	SEC29-T03S-R23E	Document	2007-06296
61	MAC 194	AMC 385293	SEC29-T03S-R23E	Document	2007-06297
62	MAC 195	AMC 385294	SEC29-T03S-R23E	Document	2007-06298
63	MAC 196	AMC 385295	SEC29-T03S-R23E	Document	2007-06299
64	MAC 197	AMC 385296	SEC29-T03S-R23E	Document	2007-06300
65	MAC 198	AMC 385297	SEC29-T03S-R23E	Document	2007-06301
66	MAC 217	AMC 385308	SEC16-T03S-R23E	Document	2007-06312
67	MAC 218	AMC 385309	SEC16-T03S-R23E	Document	2007-06313
68	MAC 219	AMC 385310	SEC16-T03S-R23E	Document	2007-06314
69	MAC 220	AMC 385311	SEC16-T03S-R23E	Document	2007-06315
70	MAC 221	AMC 385312	SEC16-T03S-R23E	Document	2007-06316
71	MAC 222	AMC 385313	SEC16-T03S-R23E	Document	2007-06317
72	MAC 223	AMC 385314	SEC16-T03S-R23E	Document	2007-06318
73	MAC 224	AMC 385315	SEC16-T03S-R23E	Document	2007-06319
74	MAC 225	AMC 385316	SEC21-T03S-R23E	Document	2007-06320
75	MAC 226	AMC 385317	SEC21-T03S-R23E	Document	2007-06321
76	MAC 227	AMC 385318	SEC21-T03S-R23E	Document	2007-06322
77	MAC 228	AMC 385319	SEC21-T03S-R23E	Document	2007-06323
78	MAC 229	AMC 385320	SEC21-T03S-R23E	Document	2007-06324
79	MAC 230	AMC 385321	SEC21-T03S-R23E	Document	2007-06325
80	MAC 231	AMC 385322	SEC21-T03S-R23E	Document	2007-06326
81	MAC 232	AMC 385323	SEC21-T03S-R23E	Document	2007-06327
82	MAC 233	AMC 385324	SEC21-T03S-R23E	Document	2007-06328
83	MAC 234	AMC 385325	SEC21-T03S-R23E	Document	2007-06329
84	MAC 235	AMC 385326	SEC21-T03S-R23E	Document	2007-06330
85	MAC 236	AMC 385327	SEC21-T03S-R23E	Document	2007-06331
86	MAC 237	AMC 385328	SEC21-T03S-R23E	Document	2007-06332

PHOENIX, ARIZONA

2007 SEP 2
 2007-06312
 2007-06313
 2007-06314
 2007-06315
 2007-06316

11/10

87	MAC 238	AMC 385329	SEC21-T03S-R23E	Document	2007-06333
88	MAC 239	AMC 385330	SEC21-T03S-R23E	Document	2007-06334
89	MAC 240	AMC 385331	SEC21-T03S-R23E	Document	2007-06335
90	MAC 241	AMC 385332	SEC21-T03S-R23E	Document	2007-06336
91	MAC 242	AMC 385333	SEC21-T03S-R23E	Document	2007-06337
92	MAC 243	AMC 385334	SEC28-T03S-R23E	Document	2007-06338
93	MAC 244	AMC 385335	SEC28-T03S-R23E	Document	2007-06339
94	MAC 245	AMC 385336	SEC28-T03S-R23E	Document	2007-06340
95	MAC 246	AMC 385337	SEC28-T03S-R23E	Document	2007-06341
96	MAC 247	AMC 385338	SEC28-T03S-R23E	Document	2007-06342
97	MAC 248	AMC 385339	SEC28-T03S-R23E	Document	2007-06343
98	MAC 249	AMC 385340	SEC28-T03S-R23E	Document	2007-06344
99	MAC 250	AMC 385341	SEC28-T03S-R23E	Document	2007-06345
100	MAC 251	AMC 385342	SEC28-T03S-R23E	Document	2007-06346
101	MAC 252	AMC 385343	SEC28-T03S-R23E	Document	2007-06347
102	MAC 271	AMC 385349	SEC16-T03S-R23E	Document	2007-06353
103	MAC 273	AMC 385350	SEC16-T03S-R23E	Document	2007-06354
104	MAC 275	AMC 385351	SEC16-T03S-R23E	Document	2007-06355
105	MAC 277	AMC 385352	SEC16-T03S-R23E	Document	2007-06356
106	MAC 279	AMC 385353	SEC21-T03S-R23E	Document	2007-06357
107	MAC 281	AMC 385354	SEC21-T03S-R23E	Document	2007-06358
108	MAC 283	AMC 385355	SEC21-T03S-R23E	Document	2007-06359
109	MAC 285	AMC 385356	SEC21-T03S-R23E	Document	2007-06360
110	MAC 287	AMC 385357	SEC21-T03S-R23E	Document	2007-06361
111	MAC 289	AMC 385358	SEC21-T03S-R23E	Document	2007-06362
112	MAC 291	AMC 385359	SEC21-T03S-R23E	Document	2007-06363
113	MAC 293	AMC 385360	SEC21-T03S-R23E	Document	2007-06364
114	MAC 295	AMC 385361	SEC21-T03S-R23E	Document	2007-06365
115	MAC 297	AMC 385362	SEC28-T03S-R23E	Document	2007-06366
116	MAC 299	AMC 385363	SEC28-T03S-R23E	Document	2007-06367
117	MAC 301	AMC 385364	SEC28-T03S-R23E	Document	2007-06368
118	MAC 303	AMC 385365	SEC28-T03S-R23E	Document	2007-06369
119	MAC 305	AMC 385366	SEC28-T03S-R23E	Document	2007-06370
120	MAC 445	AMC 385376	SEC30-T03S-R23E	Document	2007-06380
121	MAC 446	AMC 385377	SEC30-T03S-R23E	Document	2007-06381
122	MAC 447	AMC 385378	SEC30-T03S-R23E	Document	2007-06382
123	MAC 448	AMC 385379	SEC30-T03S-R23E	Document	2007-06383

RECEIVED
 STATE OFFICE
 2007 SEP - 2 A 9:49
 PHOENIX, ARIZONA

37/50

Delaware

PAGE 1

The First State

I, HARRIET SMITH WINDSOR, SECRETARY OF STATE OF THE STATE OF DELAWARE, DO HEREBY CERTIFY THE ATTACHED IS A TRUE AND CORRECT COPY OF THE CERTIFICATE OF AMENDMENT OF "PHELPS DODGE EXPLORATION CORPORATION", CHANGING ITS NAME FROM "PHELPS DODGE EXPLORATION CORPORATION" TO "FREEPORT-MCMORAN EXPLORATION CORPORATION", FILED IN THIS OFFICE ON THE TWENTY-FIFTH DAY OF JULY, A.D. 2007, AT 2:36 O'CLOCK P.M.

A FILED COPY OF THIS CERTIFICATE HAS BEEN FORWARDED TO THE NEW CASTLE COUNTY RECORDER OF DEEDS.

RECEIVED
BLM AZ STATE OFFICE
2007 SEP -2 A 9:49
PHOENIX, ARIZONA



2460705 8100

070852860

Harriet Smith Windsor

Harriet Smith Windsor, Secretary of State

AUTHENTICATION: 5876720

DATE: 07-26-07

**CERTIFICATE OF AMENDMENT OF
CERTIFICATE OF INCORPORATION
OF
PHELPS DODGE EXPLORATION CORPORATION**

Phelps Dodge Exploration Corporation, a corporation organized and existing under and by virtue of the General Corporation Law of the State of Delaware (the "Corporation"), hereby certifies that:

1. Article FIRST of the Certificate of Incorporation of the Corporation is hereby amended to read in full as follows:

"FIRST: The name of the Corporation is Freeport-McMoRan Exploration Corporation."

2. The amendment of the Certificate of Incorporation herein certified has been duly adopted in accordance with Sections 228 and 242 of the General Corporation Law of the State of Delaware.

IN WITNESS WHEREOF, the Corporation has caused this certificate to be signed this 23rd day of July, 2007.



Richard A. Leveille
President

RECEIVED
BLM AZ STATE OFFICE
2008 SEP -2 A 9:49
PHOENIX, ARIZONA

United States Department of the Interior

Bureau of Land Management
 LANDS/RECREATION & PLANNING
 ONE N CENTRAL AVE
 PHOENIX, AZ 85004 -2203
 Phone:

Receipt

No: 2208012

Transaction #: 2278039	
Date of Transaction: 09/02/2010	
CUSTOMER:	
FREEPORT MCMORAN COPPER & GOLD 1 N CENTRAL AVE PHOENIX, AZ 85004-4414 US	

LINE #	QTY	DESCRIPTION	REMARKS	UNIT PRICE	TOTAL
1	1.00	LOCATABLE MINERALS / MINING CLAIMS-NOT NEW-UNADJUD, ONE AUTH NO. ONLY / MINING CLAIM MONEY RECEIVED CASES: AMC367340/\$1230.00	NAME CHG (123)	- n/a -	1230.00
TOTAL:					\$1,230.00

PAYMENT INFORMATION			
1	AMOUNT:	1230.00	POSTMARKED: N/A
	TYPE:	CHECK	RECEIVED: 09/02/2010
	CHECK NO:	0000692803	
	NAME:	FREEPORT MCMORAN COPPER & GOLD 1 N CENTRAL AVE PHOENIX AZ 85004-4414 US	

REMARKS

This receipt was generated by the automated BLM Collections and Billing System and is a paper representation of a portion of the official electronic record contained therein.

Amc 367 117
Amc 385188
Amc 391894

RECEIVED
BLM AZ STATE OFFICE

2010 AUG - 2 A 9:41
PHOENIX, ARIZONA

July 30, 2010

After recording, return to:
Freeport-McMoRan Corporation
Attn: D. Stillwell
333 North Central Avenue
Phoenix, AZ 85004

Bureau of Land Management
Department of the Interior
One N. Central Avenue
Phoenix, AZ 85004

NO. OF CLAIMS 139
AMOUNT 19460.00
RECEIPT NO. 2181499
INIT. SC
** BLM-ASO**

2010

NOTICE OF INTENT TO HOLD MINING CLAIMS AND PAYMENT OF BLM MAINTENANCE FEE

Re: Payment of Annual Claim Maintenance Fee

Dear Sir or Madam:

This will serve as notice that Freeport-McMoRan Exploration Corporation, formerly known as Phelps Dodge Exploration Corporation, whose address for purpose of this filing is Land and Water Department, 333 North Central Ave., Phoenix, Arizona 85004, intends to hold the mining claims and/or mill sites described on Exhibit A attached hereto for the assessment year ending at 12 o'clock, noon, on September 1, 2011 by payment of the annual maintenance fee of \$140 per claim or site. Payment of such amount is made herewith for such assessment year for each of the claims and sites, the name, and BLM serial number with the book and page or index number of recording of the location notice in the official records of Graham County, Arizona, of which, is set forth on Exhibit A attached hereto and by this reference incorporated herein.

Donald A. Stillwell
Donald A. Stillwell for
Freeport-McMoRan Exploration Corporation

State of Arizona)
) ss.
County of Maricopa)

The foregoing instrument was acknowledged before me on July 30, 2010, by Donald A. Stillwell, on behalf of Freeport-McMoRan Exploration Corporation.
(Seal)



STEPHANIE D. TURTON
Notary Public - Arizona
Maricopa County
Expires 11/18/2011

Stephanie D. Turton
Notary Public
My commission expires: 11/18/2011

Exhibit A

County: Graham

State: AZ

BLM Serial #	Claim Name	Original Recording		Amended Recording		Location
		Recording #	Page #	Recording #	Page #	
AMC 367340 O	MAC 119	2005-05666				SEC18-T03S-R23E
AMC 367341	MAC 121	2005-05667				SEC18-T03S-R23E
AMC 367342	MAC 122	2005-05668				SEC18-T03S-R23E
AMC 367343	MAC 123	2005-05669				SEC18-T03S-R23E
AMC 367344	MAC 124	2005-05670				SEC18-T03S-R23E
AMC 367345	MAC 125	2005-05671				SEC19-T03S-R23E
AMC 367346	MAC 126	2005-05672				SEC19-T03S-R23E
AMC 367347	MAC 127	2005-05673				SEC19-T03S-R23E
AMC 367348	MAC 128	2005-05674				SEC19-T03S-R23E
AMC 367349	MAC 129	2005-05675				SEC19-T03S-R23E
AMC 367350	MAC 130	2005-05676				SEC19-T03S-R23E
AMC 367351	MAC 131	2005-05677				SEC19-T03S-R23E
AMC 367352	MAC 132	2005-05678				SEC19-T03S-R23E
AMC 367353	MAC 167	2005-05679				SEC17-T03S-R23E
AMC 367354	MAC 169	2005-05680				SEC17-T03S-R23E
AMC 367355	MAC 171	2005-05681				SEC20-T03S-R23E
AMC 367356	MAC 173	2005-05682				SEC20-T03S-R23E
AMC 367357	MAC 175	2005-05683				SEC20-T03S-R23E
AMC 367358 X	MAC 177	2005-05684				SEC20-T03S-R23E
AMC 385241 O	MAC 120	2007-06245				SEC18-T03S-R23E
AMC 385242	MAC 133	2007-06246				SEC19-T03S-R23E
AMC 385243	MAC 134	2007-06247				SEC19-T03S-R23E
AMC 385244	MAC 135	2007-06248				SEC19-T03S-R23E
AMC 385245	MAC 136	2007-06249				SEC19-T03S-R23E
AMC 385246	MAC 137	2007-06250				SEC19-T03S-R23E
AMC 385247	MAC 138	2007-06251				SEC19-T03S-R23E
AMC 385248	MAC 139	2007-06252				SEC19-T03S-R23E
AMC 385249	MAC 140	2007-06253				SEC19-T03S-R23E
AMC 385250	MAC 141	2007-06254				SEC19-T03S-R23E
AMC 385251	MAC 142	2007-06255				SEC19-T03S-R23E
AMC 385252	MAC 143	2007-06256				SEC30-T03S-R23E
AMC 385253	MAC 144	2007-06257				SEC30-T03S-R23E
AMC 385254	MAC 145	2007-06258				SEC30-T03S-R23E
AMC 385255	MAC 146	2007-06259				SEC30-T03S-R23E
AMC 385256	MAC 147	2007-06260				SEC30-T03S-R23E
AMC 385257 X	MAC 148	2007-06261				SEC30-T03S-R23E
AMC 385269 O	MAC 164	2007-06273				SEC17-T03S-R23E
AMC 385270	MAC 165	2007-06274				SEC17-T03S-R23E

Date: 6/14/2010

RECEIVED
 CLIMATE STATE OFFICE
 PHOENIX, ARIZONA
 2010 AUG - 2 A 9 41
 Page 1

38/50

Exhibit A

County: Graham

State: AZ

<u>BLM Serial #</u>	<u>Claim Name</u>	<u>Original Recording</u>		<u>Amended Recording</u>		<u>Location</u>
		<u>Recording #</u>	<u>Page #</u>	<u>Recording #</u>	<u>Page #</u>	
AMC 385271	MAC 166	2007-06275				SEC17-T03S-R23E
AMC 385272	MAC 168	2007-06276				SEC17-T03S-R23E
AMC 385273	MAC 170	2007-06277				SEC17-T03S-R23E
AMC 385274	MAC 172	2007-06278				SEC20-T03S-R23E
AMC 385275	MAC 174	2007-06279				SEC20-T03S-R23E
AMC 385276	MAC 176	2007-06280				SEC20-T03S-R23E
AMC 385277	MAC 178	2007-06281				SEC20-T03S-R23E
AMC 385278	MAC 179	2007-06282				SEC20-T03S-R23E
AMC 385279	MAC 180	2007-06283				SEC20-T03S-R23E
AMC 385280	MAC 181	2007-06284				SEC20-T03S-R23E
AMC 385281	MAC 182	2007-06285				SEC20-T03S-R23E
AMC 385282	MAC 183	2007-06286				SEC20-T03S-R23E
AMC 385283	MAC 184	2007-06287				SEC20-T03S-R23E
AMC 385284	MAC 185	2007-06288				SEC20-T03S-R23E
AMC 385285	MAC 186	2007-06289				SEC20-T03S-R23E
AMC 385286	MAC 187	2007-06290				SEC20-T03S-R23E
AMC 385287	MAC 188	2007-06291				SEC20-T03S-R23E
AMC 385288	MAC 189	2007-06292				SEC29-T03S-R23E
AMC 385289	MAC 190	2007-06293				SEC29-T03S-R23E
AMC 385290	MAC 191	2007-06294				SEC29-T03S-R23E
AMC 385291	MAC 192	2007-06295				SEC29-T03S-R23E
AMC 385292	MAC 193	2007-06296		2008-01581		SEC29-T03S-R23E
AMC 385293	MAC 194	2007-06297				SEC29-T03S-R23E
AMC 385294	MAC 195	2007-06298				SEC29-T03S-R23E
AMC 385295	MAC 196	2007-06299				SEC29-T03S-R23E
AMC 385296	MAC 197	2007-06300				SEC29-T03S-R23E
AMC 385297 X	MAC 198	2007-06301				SEC29-T03S-R23E
AMC 385308 O	MAC 217	2007-06312				SEC16-T03S-R23E
AMC 385309	MAC 218	2007-06313				SEC16-T03S-R23E
AMC 385310	MAC 219	2007-06314				SEC16-T03S-R23E
AMC 385311	MAC 220	2007-06315				SEC16-T03S-R23E
AMC 385312	MAC 221	2007-06316				SEC16-T03S-R23E
AMC 385313	MAC 222	2007-06317				SEC16-T03S-R23E
AMC 385314	MAC 223	2007-06318				SEC16-T03S-R23E
AMC 385315	MAC 224	2007-06319				SEC16-T03S-R23E
AMC 385316	MAC 225	2007-06320				SEC21-T03S-R23E
AMC 385317	MAC 226	2007-06321				SEC21-T03S-R23E
AMC 385318	MAC 227	2007-06322				SEC21-T03S-R14E

Date: 6/14/2010

RECEIVED
BLM AZ STATE OFFICE
2010 AUG - 2 A 9 41
HOENIX, ARIZONA

38/50

Exhibit A

County: Graham

State: AZ

<u>BLM Serial #</u>	<u>Claim Name</u>	<u>Original Recording</u>		<u>Amended Recording</u>		<u>Location</u>
		<u>Recording #</u>	<u>Page #</u>	<u>Recording #</u>	<u>Page #</u>	
AMC 385319	MAC 228	2007-06323				SEC21-T03S-R23E
AMC 385320	MAC 229	2007-06324				SEC21-T03S-R23E
AMC 385321	MAC 230	2007-06325				SEC21-T03S-R23E
AMC 385322	MAC 231	2007-06326				SEC21-T03S-R23E
AMC 385323	MAC 232	2007-06327				SEC21-T03S-R23E
AMC 385324	MAC 233	2007-06328				SEC21-T03S-R23E
AMC 385325	MAC 234	2007-06329				SEC21-T03S-R23E
AMC 385326	MAC 235	2007-06330				SEC21-T03S-R23E
AMC 385327	MAC 236	2007-06331				SEC21-T03S-R23E
AMC 385328	MAC 237	2007-06332				SEC21-T03S-R23E
AMC 385329	MAC 238	2007-06333				SEC21-T03S-R23E
AMC 385330	MAC 239	2007-06334				SEC21-T03S-R23E
AMC 385331	MAC 240	2007-06335				SEC21-T03S-R23E
AMC 385332	MAC 241	2007-06336				SEC21-T03S-R23E
AMC 385333	MAC 242	2007-06337				SEC21-T03S-R23E
AMC 385334	MAC 243	2007-06338				SEC28-T03S-R23E
AMC 385335	MAC 244	2007-06339				SEC28-T03S-R23E
AMC 385336	MAC 245	2007-06340				SEC28-T03S-R23E
AMC 385337	MAC 246	2007-06341				SEC28-T03S-R23E
AMC 385338	MAC 247	2007-06342				SEC28-T03S-R23E
AMC 385339	MAC 248	2007-06343				SEC28-T03S-R23E
AMC 385340	MAC 249	2007-06344				SEC28-T03S-R23E
AMC 385341	MAC 250	2007-06345				SEC28-T03S-R23E
AMC 385342	MAC 251	2007-06346				SEC28-T03S-R23E
AMC 385343 X	MAC 252	2007-06347				SEC28-T03S-R23E
AMC 385349 O	MAC 271	2007-06353				SEC16-T03S-R23E
AMC 385350	MAC 273	2007-06354				SEC16-T03S-R23E
AMC 385351	MAC 275	2007-06355				SEC16-T03S-R23E
AMC 385352	MAC 277	2007-06356				SEC16-T03S-R23E
AMC 385353	MAC 279	2007-06357				SEC21-T03S-R23E
AMC 385354	MAC 281	2007-06358				SEC21-T03S-R23E
AMC 385355	MAC 283	2007-06359				SEC21-T03S-R23E
AMC 385356	MAC 285	2007-06360				SEC21-T03S-R23E
AMC 385357	MAC 287	2007-06361				SEC21-T03S-R23E
AMC 385358	MAC 289	2007-06362				SEC21-T03S-R23E
AMC 385359	MAC 291	2007-06363				SEC21-T03S-R23E
AMC 385360	MAC 293	2007-06364				SEC21-T03S-R23E
AMC 385361	MAC 295	2007-06365				SEC21-T03S-R23E

Date: 6/14/2010

Page 3

RECEIVED
BLM AZ STATE OFFICE
PHOENIX, ARIZONA
2010 AUG - 2 A 9:41

30/50

Exhibit A

County: Graham

State: AZ

BLM Serial #	Claim Name	Original Recording		Amended Recording		Location
		Recording #	Page #	Recording #	Page #	
AMC 385362	MAC 297	2007-06366				SEC28-T03S-R23E
AMC 385363	MAC 299	2007-06367				SEC28-T03S-R23E
AMC 385364	MAC 301	2007-06368				SEC28-T03S-R23E
AMC 385365	MAC 303	2007-06369				SEC28-T03S-R23E
AMC 385366	MAC 305	2007-06370				SEC28-T03S-R23E
AMC 385376	MAC 445	2007-06380				SEC30-T03S-R23E
AMC 385377	MAC 446	2007-06381				SEC30-T03S-R23E
AMC 385378	MAC 447	2007-06382				SEC30-T03S-R23E
AMC 385379	MAC 448	2007-06383				SEC30-T03S-R23E
AMC 391902	MAC 457	2008-03577				SEC30-T03S-R23E
AMC 391903	MAC 458	2008-03578				SEC30-T03S-R23E
AMC 391904	MAC 459	2008-03579				SEC30-T03S-R23E
AMC 391905	MAC 460	2008-03580				SEC30-T03S-R23E
AMC 391906	MAC 461	2008-03581				SEC30-T03S-R23E
AMC 391907	MAC 462	2008-03582				SEC30-T03S-R23E
AMC 391908	MAC 463	2008-03583				SEC30-T03S-R23E
AMC 391909	MAC 464	2008-03584				SEC30-T03S-R23E
AMC 391910	MAC 465	2008-03585				SEC29-T03S-R23E
AMC 391911	MAC 466	2008-03586				SEC29-T03S-R23E
AMC 391912	MAC 467	2008-03587				SEC29-T03S-R23E
AMC 391913	MAC 468	2008-03588				SEC29-T03S-R23E
AMC 391914	MAC 469	2008-03589				SEC29-T03S-R23E
AMC 391915	MAC 470	2008-03590				SEC29-T03S-R23E
AMC 391916	MAC 471	2008-03591				SEC29-T03S-R23E
AMC 391917	MAC 472	2008-03592				SEC29-T03S-R23E
No. Of Claims	139					

Se

Date: 6/14/2010

RECEIVED
 BLM AZ STATE OFFICE
 2010 AUG -2 A 9:41
 PHOENIX, ARIZONA

75

United States Department of the Interior
Bureau of Land Management
 LANDS/RECREATION & PLANNING
 ONE N CENTRAL AVE
 PHOENIX, AZ 85004 -2203
 Phone:

Receipt

No: 2181499

Transaction #: 2251095	
Date of Transaction: 08/02/2010	
CUSTOMER:	FREEPORT-MCMORAN COPPER & GOLD 333 NORTH CENTRAL AVE PHOENIX, AZ 85004 US

LINE #	QTY	DESCRIPTION	REMARKS	UNIT PRICE	TOTAL
1	1.00	LOCATABLE MINERALS / MINING CLAIMS-NOT NEW-UNADJUD, ONE AUTH NO. ONLY / MINING CLAIM MONEY RECEIVED CASES: AMC367340/\$19460.00	MAINT (139) 2011	- n/a -	19460.00 ✓
TOTAL:					\$19,460.00

PAYMENT INFORMATION					
1	AMOUNT:	19460.00	POSTMARKED:	N/A	
	TYPE:	CHECK	RECEIVED:	08/02/2010	
	CHECK NO:	0000689712			
	NAME:	FREEPORT-MCMORAN COPPER & GOLD 333 NORTH CENTRAL AVE PHOENIX AZ 85004 US			

REMARKS	

This receipt was generated by the automated BLM Collections and Billing System and is a paper representation of a portion of the official electronic record contained therein.

AMC367287
385188
391894

August 7, 2009

After recording, return to:
Freeport-McMoRan Corporation
Attn: D. Stillwell
1 North Central Avenue
Phoenix, AZ 85004

Bureau of Land Management
Department of the Interior
One N. Central Avenue
Phoenix, AZ 85004

2009

NOTICE OF INTENT TO HOLD MINING CLAIMS AND PAYMENT OF BLM MAINTENANCE FEE

Re: Payment of Annual Claim Maintenance Fee

Dear Sir or Madam:


This will serve as notice that Freeport-McMoRan Exploration Corporation, formerly known as Phelps Dodge Exploration Corporation, whose address for purpose of this filing is Land and Water Department, One North Central Ave., Phoenix, Arizona 85004, intends to hold the mining claims and/or mill sites described on Exhibit A attached hereto for the assessment year ending at 12 o'clock, noon, on September 1, 2010 by payment of the annual maintenance fee of \$140 per claim or site. Payment of such amount is made herewith for such assessment year for each of the claims and sites, the name, and BLM serial number with the book and page or index number of recording of the location notice in the official records of Graham County, Arizona, of which, is set forth on Exhibit A attached hereto and by this reference incorporated herein.

Donald A. Stillwell
Donald A. Stillwell for
Freeport-McMoRan Exploration Corporation

State of Arizona)
) ss.
County of Maricopa)

RECEIVED
BLM AZ STATE OFFICE
2009 AUG 10 A 11:07
PHOENIX, ARIZONA

The foregoing instrument was acknowledged before me on August 7, 2009, by Donald A. Stillwell, on behalf of Freeport-McMoRan Exploration Corporation.
(Seal)

 STEPHANIE D. TURTON
Notary Public - Arizona
Maricopa County
Expires 11/18/2011

Stephanie D. Turton
Notary Public
My commission expires: 11/18/2011

RECORDED
10624200
2009

Exhibit A

County: Graham

State: AZ

<u>BLM Serial #</u>	<u>Claim Name</u>	<u>Original Recording</u>		<u>Amended Recording</u>		<u>Location</u>
		<u>Recording #</u>	<u>Page #</u>	<u>Recording #</u>	<u>Page #</u>	
AMC 367340	MAC 119	2005-05666				SEC18-T03S-R23E
AMC 367341	MAC 121	2005-05667				SEC18-T03S-R23E
AMC 367342	MAC 122	2005-05668				SEC18-T03S-R23E
AMC 367343	MAC 123	2005-05669				SEC18-T03S-R23E
AMC 367344	MAC 124	2005-05670				SEC18-T03S-R23E
AMC 367345	MAC 125	2005-05671				SEC19-T03S-R23E
AMC 367346	MAC 126	2005-05672				SEC19-T03S-R23E
AMC 367347	MAC 127	2005-05673				SEC19-T03S-R23E
AMC 367348	MAC 128	2005-05674				SEC19-T03S-R23E
AMC 367349	MAC 129	2005-05675				SEC19-T03S-R23E
AMC 367350	MAC 130	2005-05676				SEC19-T03S-R23E
AMC 367351	MAC 131	2005-05677				SEC19-T03S-R23E
AMC 367352	MAC 132	2005-05678				SEC19-T03S-R23E
AMC 367353	MAC 167	2005-05679				SEC19-T03S-R23E
AMC 367354	MAC 169	2005-05680				SEC17-T03S-R23E
AMC 367355	MAC 171	2005-05681				SEC17-T03S-R23E
AMC 367356	MAC 173	2005-05682				SEC20-T03S-R23E
AMC 367357	MAC 175	2005-05683				SEC20-T03S-R23E
AMC 367358	MAC 177	2005-05684				SEC20-T03S-R23E
AMC 385241	MAC 120	2007-06245				SEC20-T03S-R23E
AMC 385242	MAC 133	2007-06246				SEC18-T03S-R23E
AMC 385243	MAC 134	2007-06247				SEC19-T03S-R23E
AMC 385244	MAC 135	2007-06248				SEC19-T03S-R23E
AMC 385245	MAC 136	2007-06249				SEC19-T03S-R23E
AMC 385246	MAC 137	2007-06250				SEC19-T03S-R23E
AMC 385247	MAC 138	2007-06251				SEC19-T03S-R23E
AMC 385248	MAC 139	2007-06252				SEC19-T03S-R23E
AMC 385249	MAC 140	2007-06253				SEC19-T03S-R23E
AMC 385250	MAC 141	2007-06254				SEC19-T03S-R23E
AMC 385251	MAC 142	2007-06255				SEC19-T03S-R23E
AMC 385252	MAC 143	2007-06256				SEC19-T03S-R23E
AMC 385253	MAC 144	2007-06257				SEC30-T03S-R23E
AMC 385254	MAC 145	2007-06258				SEC30-T03S-R23E
AMC 385255	MAC 146	2007-06259				SEC30-T03S-R23E
AMC 385256	MAC 147	2007-06260				SEC30-T03S-R23E
AMC 385257	MAC 148	2007-06261				SEC30-T03S-R23E
AMC 385269	MAC 164	2007-06273				SEC17-T03S-R23E
AMC 385270	MAC 165	2007-06274				SEC17-T03S-R23E

Date: 8/4/2009

RECEIVED
BLM AZ STATE OFFICE
2009 AUG 10 A 11:09
PHOENIX, ARIZONA

Exhibit A

County: Graham

State: AZ

<u>BLM Serial #</u>	<u>Claim Name</u>	<u>Original Recording</u>		<u>Amended Recording</u>		<u>Location</u>
		<u>Recording #</u>	<u>Page #</u>	<u>Recording #</u>	<u>Page #</u>	
AMC 385271	MAC 166	2007-06275				SEC17-T03S-R23E
AMC 385272	MAC 168	2007-06276				SEC17-T03S-R23E
AMC 385273	MAC 170	2007-06277				SEC17-T03S-R23E
AMC 385274	MAC 172	2007-06278				SEC20-T03S-R23E
AMC 385275	MAC 174	2007-06279				SEC20-T03S-R23E
AMC 385276	MAC 176	2007-06280				SEC20-T03S-R23E
AMC 385277	MAC 178	2007-06281				SEC20-T03S-R23E
AMC 385278	MAC 179	2007-06282				SEC20-T03S-R23E
AMC 385279	MAC 180	2007-06283				SEC20-T03S-R23E
AMC 385280	MAC 181	2007-06284				SEC20-T03S-R23E
AMC 385281	MAC 182	2007-06285				SEC20-T03S-R23E
AMC 385282	MAC 183	2007-06286				SEC20-T03S-R23E
AMC 385283	MAC 184	2007-06287				SEC20-T03S-R23E
AMC 385284	MAC 185	2007-06288				SEC20-T03S-R23E
AMC 385285	MAC 186	2007-06289				SEC20-T03S-R23E
AMC 385286	MAC 187	2007-06290				SEC20-T03S-R23E
AMC 385287	MAC 188	2007-06291				SEC20-T03S-R23E
AMC 385288	MAC 189	2007-06292				SEC29-T03S-R23E
AMC 385289	MAC 190	2007-06293				SEC29-T03S-R23E
AMC 385290	MAC 191	2007-06294				SEC29-T03S-R23E
AMC 385291	MAC 192	2007-06295				SEC29-T03S-R23E
AMC 385292	MAC 193	2007-06296		2008-01581		SEC29-T03S-R23E
AMC 385293	MAC 194	2007-06297				SEC29-T03S-R23E
AMC 385294	MAC 195	2007-06298				SEC29-T03S-R23E
AMC 385295	MAC 196	2007-06299				SEC29-T03S-R23E
AMC 385296	MAC 197	2007-06300				SEC29-T03S-R23E
AMC 385297	MAC 198	2007-06301				SEC29-T03S-R23E
AMC 385308	MAC 217	2007-06312				SEC16-T03S-R23E
AMC 385309	MAC 218	2007-06313				SEC16-T03S-R23E
AMC 385310	MAC 219	2007-06314				SEC16-T03S-R23E
AMC 385311	MAC 220	2007-06315				SEC16-T03S-R23E
AMC 385312	MAC 221	2007-06316				SEC16-T03S-R23E
AMC 385313	MAC 222	2007-06317				SEC16-T03S-R23E
AMC 385314	MAC 223	2007-06318				SEC16-T03S-R23E
AMC 385315	MAC 224	2007-06319				SEC16-T03S-R23E
AMC 385316	MAC 225	2007-06320				SEC16-T03S-R23E
AMC 385317	MAC 226	2007-06321				SEC21-T03S-R23E
AMC 385318	MAC 227	2007-06322				SEC21-T03S-R14E

Date: 8/4/2009

2009 AUG 10 11:09

RECEIVED
BLM AZ STATE OFFICE

Exhibit A

County: Graham

State: AZ

BLM Serial#	Claim Name	Original Recording		Amended Recording		Location
		Recording #	Page #	Recording #	Page #	
AMC 385319	MAC 228	2007-06323				SEC21-T03S-R23E
AMC 385320	MAC 229	2007-06324				SEC21-T03S-R23E
AMC 385321	MAC 230	2007-06325				SEC21-T03S-R23E
AMC 385322	MAC 231	2007-06326				SEC21-T03S-R23E
AMC 385323	MAC 232	2007-06327				SEC21-T03S-R23E
AMC 385324	MAC 233	2007-06328				SEC21-T03S-R23E
AMC 385325	MAC 234	2007-06329				SEC21-T03S-R23E
AMC 385326	MAC 235	2007-06330				SEC21-T03S-R23E
AMC 385327	MAC 236	2007-06331				SEC21-T03S-R23E
AMC 385328	MAC 237	2007-06332				SEC21-T03S-R23E
AMC 385329	MAC 238	2007-06333				SEC21-T03S-R23E
AMC 385330	MAC 239	2007-06334				SEC21-T03S-R23E
AMC 385331	MAC 240	2007-06335				SEC21-T03S-R23E
AMC 385332	MAC 241	2007-06336				SEC21-T03S-R23E
AMC 385333	MAC 242	2007-06337				SEC21-T03S-R23E
AMC 385334	MAC 243	2007-06338				SEC28-T03S-R23E
AMC 385335	MAC 244	2007-06339				SEC28-T03S-R23E
AMC 385336	MAC 245	2007-06340				SEC28-T03S-R23E
AMC 385337	MAC 246	2007-06341				SEC28-T03S-R23E
AMC 385338	MAC 247	2007-06342				SEC28-T03S-R23E
AMC 385339	MAC 248	2007-06343				SEC28-T03S-R23E
AMC 385340	MAC 249	2007-06344				SEC28-T03S-R23E
AMC 385341	MAC 250	2007-06345				SEC28-T03S-R23E
AMC 385342	MAC 251	2007-06346				SEC28-T03S-R23E
AMC 385343	MAC 252	2007-06347				SEC28-T03S-R23E
AMC 385349	MAC 271	2007-06353				SEC16-T03S-R23E
AMC 385350	MAC 273	2007-06354				SEC16-T03S-R23E
AMC 385351	MAC 275	2007-06355				SEC16-T03S-R23E
AMC 385352	MAC 277	2007-06356				SEC16-T03S-R23E
AMC 385353	MAC 279	2007-06357				SEC21-T03S-R23E
AMC 385354	MAC 281	2007-06358				SEC21-T03S-R23E
AMC 385355	MAC 283	2007-06359				SEC21-T03S-R23E
AMC 385356	MAC 285	2007-06360				SEC21-T03S-R23E
AMC 385357	MAC 287	2007-06361				SEC21-T03S-R23E
AMC 385358	MAC 289	2007-06362				SEC21-T03S-R23E
AMC 385359	MAC 291	2007-06363				SEC21-T03S-R23E
AMC 385360	MAC 293	2007-06364				SEC21-T03S-R23E
AMC 385361	MAC 295	2007-06365				SEC21-T03S-R23E

Date: 8/4/2009

RECEIVED
BLM AZ STATE OFFICE
2009 AUG 10 7:11:09

Exhibit A

County: Graham

State: AZ

BLM Serial # Claim Name

Original Recording

Amended Recording

Recording # Page # Recording # Page # Location

AMC 385362	MAC 297	2007-06366			SEC28-T03S-R23E
AMC 385363	MAC 299	2007-06367			SEC28-T03S-R23E
AMC 385364	MAC 301	2007-06368			SEC28-T03S-R23E
AMC 385365	MAC 303	2007-06369			SEC28-T03S-R23E
AMC 385366	MAC 305	2007-06370			SEC28-T03S-R23E
AMC 385376	MAC 445	2007-06380			SEC30-T03S-R23E
AMC 385377	MAC 446	2007-06381			SEC30-T03S-R23E
AMC 385378	MAC 447	2007-06382			SEC30-T03S-R23E
AMC 385379	MAC 448	2007-06383			SEC30-T03S-R23E
AMC 391902	MAC 457	2008-03577			SEC30-T03S-R23E
AMC 391903	MAC 458	2008-03578			SEC30-T03S-R23E
AMC 391904	MAC 459	2008-03579			SEC30-T03S-R23E
AMC 391905	MAC 460	2008-03580			SEC30-T03S-R23E
AMC 391906	MAC 461	2008-03581			SEC30-T03S-R23E
AMC 391907	MAC 462	2008-03582			SEC30-T03S-R23E
AMC 391908	MAC 463	2008-03583			SEC30-T03S-R23E
AMC 391909	MAC 464	2008-03584			SEC30-T03S-R23E
AMC 391910	MAC 465	2008-03585			SEC29-T03S-R23E
AMC 391911	MAC 466	2008-03586			SEC29-T03S-R23E
AMC 391912	MAC 467	2008-03587			SEC29-T03S-R23E
AMC 391913	MAC 468	2008-03588			SEC29-T03S-R23E
AMC 391914	MAC 469	2008-03589			SEC29-T03S-R23E
AMC 391915	MAC 470	2008-03590			SEC29-T03S-R23E
AMC 391916	MAC 471	2008-03591			SEC29-T03S-R23E
AMC 391917	MAC 472	2008-03592			SEC29-T03S-R23E
No. Of Claims	139				

✓

✓

✓

26/5

PHOENIX, ARIZONA

2009 AUG 10 A 11:09

RECEIVED
BLM AZ STATE OFFICE

Date: 8/4/2009

Page 4

PK 1973180

5/1/09

United States Department of the Interior
Bureau of Land Management
 BUSINESS & SUPPORT SVCS DIV
 ONE N CENTRAL AVE SUITE 800
 PHOENIX, AZ 85004 -4427
 Phone: (602) 417-9200

Receipt

No: 1973780

Transaction #: 2037705	
Date of Transaction: 08/10/2009	
CUSTOMER:	FREEPORT MCMORAN CORP ONE N CENTRAL AVE PHOENIX, AZ 85004 US

LINE #	QTY	DESCRIPTION	REMARKS	UNIT PRICE	TOTAL
1	1.00	LOCATABLE MINERALS / MINING CLAIMS- NOT NEW-UNADJUD, ONE AUTH NO. ONLY / MINING CLAIM MONEY RECEIVED CASES: AMC367340/\$19460.00	2010 MAINT (139)	- n/a -	19460.00
TOTAL:					\$19,460.00

PAYMENT INFORMATION			
1	AMOUNT:	19460.00	POSTMARKED: N/A
	TYPE:	CHECK	RECEIVED: 08/10/2009
	CHECK NO:	657839	
	NAME:	FREEPORT MCMORAN CORP ONE N CENTRAL AVE PHOENIX AZ 85004 US	

REMARKS

This receipt was generated by the automated BLM Collections and Billing System and is a paper representation of a portion of the official electronic record contained therein.

AMC 385188

367287

391894


Recorded at the request of Freeport-McMoRan Exploration Corporation
and when recorded please return to:
One North Central Avenue
Phoenix, Arizona 85004

Notice of Intent to Hold and Affidavit of Payment

The undersigned gives notice as follows:

1. Freeport-McMoRan Exploration Corporation, formally known as Phelps Dodge Exploration Corporation, is the owner of the 264 McKinney Canyon mining claims which are located in Graham County, Arizona. The address of the owner is One North Central Avenue, Phoenix, Arizona 85004.
2. The full names of the mining claims and the Bureau of Land Management mining claim serial numbers assigned to the mining claims are described in the exhibit attached to and by this reference incorporated in this Notice.
3. The owner held the claims for the assessment year ending on September 1, 2008 and intends to hold the claims for the assessment year ending on September 1, 2009.
4. The owner paid the federal annual mining claim maintenance fees for the assessment year ending on September 1, 2008 and paid the federal annual mining claim maintenance fees for the assessment year ending on September 1, 2009.

Executed this 6th day of August, 2008

By 
Inez V. Sarkisova
Land & Water Resource Coordinator

ENTERED INTO COMPUTER

SEP 02 2008 PB

RECEIVED
B.L.M. AZ STATE OFFICE
2008 AUG -6 P 12:34
PHOENIX, ARIZONA

STATE OF ARIZONA)
)ss.
COUNTY OF MARICOPA)

This Notice of Intent to Hold was acknowledged before me on August 6, 2008, by Inez V. Sarkisova, Land & Water Resource Coordinator for Freeport-McMoRan Exploration Corporation.




Notary Public

ERK (264)
1755297
K 620906

Exhibit A
McKinney Canyon Mining Claims
Graham County, Arizona

#	Name	Serial Number	Township	BLM Lead File	Document
1	MAC 4	AMC 385188	NE¼ Sec. 12, T3S, R22E, SE¼ Sec. 12, T3S, R22E, Gila and Salt River Meridian	AMC 385188	200706192
2	MAC 6	AMC 385189	SE¼ Sec. 12, T3S, R22E, Gila and Salt River Meridian	AMC 385188	200706193
3	MAC 8	AMC 385190	SE¼ Sec. 12, T3S, R22E, Gila and Salt River Meridian	AMC 385188	200706194
4	MAC 10	AMC 385191	SE¼ Sec. 12, T3S, R22E, Gila and Salt River Meridian	AMC 385188	200706195
5	MAC 12	AMC 385192	SE¼ Sec. 12, T3S, R22E, NE¼ Sec. 13, T3S, R22E, Gila and Salt River Meridian	AMC 385188	200706196
6	MAC 14	AMC 385193	NE¼ Sec. 13, T3S, R22E, Gila and Salt River Meridian	AMC 385188	200706197
7	MAC 16	AMC 385194	NE¼ Sec. 13, T3S, R22E, Gila and Salt River Meridian	AMC 385188	200706198
8	MAC 38	AMC 385195	NE¼ Sec. 24, T3S, R22E, SE¼ Sec. 24, T3S, R22E, Gila and Salt River Meridian	AMC 385188	200706199
9	MAC 40	AMC 385196	SE¼ Sec. 24, T3S, R22E, Gila and Salt River Meridian	AMC 385188	200706200
10	MAC 51	AMC 385197	NW¼ Sec. 7, T3S, R23E, SW¼ Sec. 7, T3S, R23E, Gila and Salt River Meridian	AMC 385188	200706201
11	MAC 52	AMC 385198	NW¼ Sec. 7, T3S, R23E, NE¼ Sec. 7, T3S, R23E, SW¼ Sec. 7, T3S, R23E, SE¼ Sec. 7, T3S, R23E, Gila and Salt River Meridian	AMC 385188	200706202
12	MAC 53	AMC 385199	SW¼ Sec. 7, T3S, R23E, Gila and Salt River Meridian	AMC 385188	200706203
13	MAC 54	AMC 385200	SW¼ Sec. 7, T3S, R23E, SE¼ Sec. 7, T3S, R23E, Gila and Salt River Meridian	AMC 385188	200706204
14	MAC 55	AMC 385201	SW¼ Sec. 7, T3S, R23E, Gila and Salt River Meridian	AMC 385188	200706205

RECEIVED
 B.L.M. AZ STATE OFFICE
 2008 AUG -6 PM 2:31
 PHOENIX ARIZONA

#	Name	Serial Number	Township	BLM Lead File	Document
15	MAC 56	AMC 385202	SW¼ Sec. 7, T3S, R23E, SE¼ Sec. 7, T3S, R23E, Gila and Salt River Meridian	AMC 385188	200706206
16	MAC 57	AMC 385203	SW¼ Sec. 7, T3S, R23E, Gila and Salt River Meridian	AMC 385188	200706207
17	MAC 58	AMC 385204	SW¼ Sec. 7, T3S, R23E, SE¼ Sec. 7, T3S, R23E, Gila and Salt River Meridian	AMC 385188	200706208
18	MAC 59	AMC 385205	SW¼ Sec. 7, T3S, R23E, NW¼ Sec. 18, T3S, R23E, Gila and Salt River Meridian	AMC 385188	200706209
19	MAC 60	AMC 385206	SW¼ Sec. 7, T3S, R23E, SE¼ Sec. 7, T3S, R23E, NW¼ Sec. 18, T3S, R23E, NE¼ Sec. 18, T3S, R23E, Gila and Salt River Meridian	AMC 385188	200706210
20	MAC 61	AMC 385207	NW¼ Sec. 18, T3S, R23E, Gila and Salt River Meridian	AMC 385188	200706211
21	MAC 62	AMC 385208	NW¼ Sec. 18, T3S, R23E, NE¼ Sec. 18, T3S, R23E, Gila and Salt River Meridian	AMC 385188	200706212
22	MAC 63	AMC 385209	NW¼ Sec. 18, T3S, R23E, Gila and Salt River Meridian	AMC 385188	200706213
23	MAC 64	AMC 385210	NW¼ Sec. 18, T3S, R23E, NE¼ Sec. 18, T3S, R23E, Gila and Salt River Meridian	AMC 385188	200706214
24	MAC 66	AMC 385211	NW¼ Sec. 18, T3S, R23E, NE¼ Sec. 18, T3S, R23E, Gila and Salt River Meridian	AMC 385188	200706215
25	MAC 68	AMC 385212	NW¼ Sec. 18, T3S, R23E, NE¼ Sec. 18, T3S, R23E, Gila and Salt River Meridian	AMC 385188	200706216
26	MAC 85	AMC 385213	NW¼ Sec. 19, T3S, R23E, SW¼ Sec. 19, T3S, R23E, Gila and Salt River Meridian	AMC 385188	200706217
27	MAC 86	AMC 385214	NW¼ Sec. 19, T3S, R23E, NE¼ Sec. 19, T3S, R23E, SW¼ Sec. 19, T3S, R23E, SE¼ Sec. 19, T3S, R23E, Gila and Salt River Meridian	AMC 385188	200706218

RECEIVED
B.L.M. AZ STATE OFFICE
2008 AUG -6 P 12:31

PHOENIX, ARIZONA

RECEIVED
B.L.M. AZ STATE OFFICE

2008 AUG -16 P 12 34

PHOENIX, ARIZONA

#	Name	Serial Number	Township	BLM Lead File	Document
28	MAC 87	AMC 385215	SW¼ Sec. 19, T3S, R23E, Gila and Salt River Meridian	AMC 385188	200706219
29	MAC 88	AMC 385216	SW¼ Sec. 19, T3S, R23E, SE¼ Sec. 19, T3S, R23E, Gila and Salt River Meridian	AMC 385188	200706220
30	MAC 89	AMC 385217	SW¼ Sec. 19, T3S, R23E, Gila and Salt River Meridian	AMC 385188	200706221
31	MAC 90	AMC 385218	SW¼ Sec. 19, T3S, R23E, SE¼ Sec. 19, T3S, R23E, Gila and Salt River Meridian	AMC 385188	200706222
32	MAC 91	AMC 385219	SW¼ Sec. 19, T3S, R23E, Gila and Salt River Meridian	AMC 385188	200706223
33	MAC 92	AMC 385220	SW¼ Sec. 19, T3S, R23E, SE¼ Sec. 19, T3S, R23E, Gila and Salt River Meridian	AMC 385188	200706224
34	MAC 93	AMC 385221	SW¼ Sec. 19, T3S, R23E, Gila and Salt River Meridian	AMC 385188	200706225
35	MAC 94	AMC 385222	SW¼ Sec. 19, T3S, R23E, SE¼ Sec. 19, T3S, R23E, Gila and Salt River Meridian	AMC 385188	200706226
36	MAC 95	AMC 385223	SW¼ Sec. 19, T3S, R23E, NW¼ Sec. 30, T3S, R23E, Gila and Salt River Meridian	AMC 385188	200706227
37	MAC 96	AMC 385224	SW¼ Sec. 19, T3S, R23E, SE¼ Sec. 19, T3S, R23E, NW¼ Sec. 30, T3S, R23E, NE¼ Sec. 30, T3S, R23E, Gila and Salt River Meridian	AMC 385188	200706228
38	MAC 99	AMC 385225	NE¼ Sec. 7, T3S, R23E, SE¼ Sec. 7, T3S, R23E, Gila and Salt River Meridian	AMC 385188	200706229
39	MAC 101	AMC 385226	SE¼ Sec. 7, T3S, R23E, Gila and Salt River Meridian	AMC 385188	200706230
	MAC 103	AMC 385227	SE¼ Sec. 7, T3S, R23E, Gila and Salt River Meridian	AMC 385188	200706231
	MAC 105	AMC 385228	SE¼ Sec. 7, T3S, R23E, Gila and Salt River Meridian	AMC 385188	200706232
	MAC 106	AMC 385229	SE¼ Sec. 7, T3S, R23E, SW¼ Sec. 8, T3S, R23E, Gila and Salt River Meridian	AMC 385188	200706233

#	Name	Serial Number	Township	BLM Lead File	Document
43	MAC 107	AMC 385230	SE¼ Sec. 7, T3S, R23E, NE¼ Sec. 18, T3S, R23E, Gila and Salt River Meridian	AMC 385188	200706234
44	MAC 108	AMC 385231	SE¼ Sec. 7, T3S, R23E, SW¼ Sec. 8, T3S, R23E, NE¼ Sec. 18, T3S, R23E, NW¼ Sec. 17, T3S, R23E, Gila and Salt River Meridian	AMC 385188	200706235
45	MAC 109	AMC 385232	NE¼ Sec. 18, T3S, R23E, Gila and Salt River Meridian	AMC 385188	200706236
46	MAC 110	AMC 385233	NE¼ Sec. 18, T3S, R23E, NW¼ Sec. 17, T3S, R23E, Gila and Salt River Meridian	AMC 385188	200706237
47	MAC 111	AMC 385234	NE¼ Sec. 18, T3S, R23E, Gila and Salt River Meridian	AMC 385188	200706238
48	MAC 112	AMC 385235	NE¼ Sec. 18, T3S, R23E, NW¼ Sec. 17, T3S, R23E, Gila and Salt River Meridian	AMC 385188	200706239
49	MAC 113	AMC 385236	NE¼ Sec. 18, T3S, R23E, Gila and Salt River Meridian	AMC 385188	200706240
50	MAC 114	AMC 385237	NE¼ Sec. 18, T3S, R23E, NW¼ Sec. 17, T3S, R23E, Gila and Salt River Meridian	AMC 385188	200706241
51	MAC 115	AMC 385238	NE¼ Sec. 18, T3S, R23E, Gila and Salt River Meridian	AMC 385188	200706242
52	MAC 116	AMC 385239	NE¼ Sec. 18, T3S, R23E, NW¼ Sec. 17, T3S, R23E, Gila and Salt River Meridian	AMC 385188	200706243
53	MAC 118	AMC 385240	SE¼ Sec. 18, T3S, R23E, SW¼ Sec. 17, T3S, R23E, Gila and Salt River Meridian	AMC 385188	200706244
54	MAC 120	AMC 385241	SE¼ Sec. 18, T3S, R23E, SW¼ Sec. 17, T3S, R23E, Gila and Salt River Meridian	AMC 385188	200706245
55	MAC 133	AMC 385242	NE¼ Sec. 19, T3S, R23E, SE¼ Sec. 19, T3S, R23E, Gila and Salt River Meridian	AMC 385188	200706246

RECEIVED
B.L.M. AZ STATE OFFICE

2008 AUG -6 P 12:31

PHOENIX, ARIZONA

#	Name	Serial Number	Township	BLM Lead File	Document
56	MAC 134	AMC 385243	NE¼ Sec. 19, T3S, R23E, SE¼ Sec. 19, T3S, R23E, NW¼ Sec. 20, T3S, R23E, SW¼ Sec. 20, T3S, R23E, Gila and Salt River Meridian	AMC 385188	200706247
57	MAC 135	AMC 385244	SE¼ Sec. 19, T3S, R23E, Gila and Salt River Meridian	AMC 385188	200706248
58	MAC 136	AMC 385245	SE¼ Sec. 19, T3S, R23E, SW¼ Sec. 20, T3S, R23E, Gila and Salt River Meridian	AMC 385188	200706249
59	MAC 137	AMC 385246	SE¼ Sec. 19, T3S, R23E, Gila and Salt River Meridian	AMC 385188	200706250
60	MAC 138	AMC 385247	SE¼ Sec. 19, T3S, R23E, SW¼ Sec. 20, T3S, R23E, Gila and Salt River Meridian	AMC 385188	200706251
61	MAC 139	AMC 385248	SE¼ Sec. 19, T3S, R23E, Gila and Salt River Meridian	AMC 385188	200706252
62	MAC 140	AMC 385249	SE¼ Sec. 19, T3S, R23E, SW¼ Sec. 20, T3S, R23E, Gila and Salt River Meridian	AMC 385188	200706253
63	MAC 141	AMC 385250	SE¼ Sec. 19, T3S, R23E, Gila and Salt River Meridian	AMC 385188	200706254
64	MAC 142	AMC 385251	SE¼ Sec. 19, T3S, R23E, SW¼ Sec. 20, T3S, R23E, Gila and Salt River Meridian	AMC 385188	200706255
65	MAC 143	AMC 385252	SE¼ Sec. 19, T3S, R23E, NE¼ Sec. 30, T3S, R23E, Gila and Salt River Meridian	AMC 385188	200706256
66	MAC 144	AMC 385253	SE¼ Sec. 19, T3S, R23E, SW¼ Sec. 20, T3S, R23E, NE¼ Sec. 30, T3S, R23E, NW¼ Sec. 29, T3S, R23E, Gila and Salt River Meridian	AMC 385188	200706257
67	MAC 145	AMC 385254	NE¼ Sec. 30, T3S, R23E, NW¼ Sec. 29, T3S, R23E, Gila and Salt River Meridian	AMC 385188	200706258
68	MAC 146	AMC 385255	NE¼ Sec. 30, T3S, R23E, NW¼ Sec. 29, T3S, R23E, Gila and Salt River Meridian	AMC 385188	200706259

RECEIVED
 AZ STATE OFFICE
 2008 AUG -6 P 12:31
 PHOENIX ARIZONA

RECEIVED
B.L.M. AZ STATE OFFICE

2008 AUG 26 12:30

PHOENIX, ARIZONA

#	Name	Serial Number	Township	BLM Lead File	Document
69	MAC 147	AMC 385256	NE¼ Sec. 30, T3S, R23E, NW¼ Sec. 29, T3S, R23E, Gila and Salt River Meridian	AMC 385188	200706260
70	MAC 148	AMC 385257	NE¼ Sec. 30, T3S, R23E, SE¼ Sec. 30, T3S, R23E, NW¼ Sec. 29, T3S, R23E, SW¼ Sec. 29, T3S, R23E, Gila and Salt River Meridian	AMC 385188	200706261
71	MAC 153	AMC 385258	SW¼ Sec. 8, T3S, R23E, NW¼ Sec. 17, T3S, R23E, Gila and Salt River Meridian	AMC 385188	200706262
72	MAC 154	AMC 385259	SW¼ Sec. 8, T3S, R23E, SE¼ Sec. 8, T3S, R23E, NW¼ Sec. 17, T3S, R23E, NE¼ Sec. 17, T3S, R23E, Gila and Salt River Meridian	AMC 385188	200706263
73	MAC 155	AMC 385260	NW¼ Sec. 17, T3S, R23E, Gila and Salt River Meridian	AMC 385188	200706264
74	MAC 156	AMC 385261	NW¼ Sec. 17, T3S, R23E, NE¼ Sec. 17, T3S, R23E, Gila and Salt River Meridian	AMC 385188	200706265
75	MAC 157	AMC 385262	NW¼ Sec. 17, T3S, R23E, Gila and Salt River Meridian	AMC 385188	200706266
76	MAC 158	AMC 385263	NW¼ Sec. 17, T3S, R23E, NE¼ Sec. 17, T3S, R23E, Gila and Salt River Meridian	AMC 385188	200706267
77	MAC 159	AMC 385264	NW¼ Sec. 17, T3S, R23E, Gila and Salt River Meridian	AMC 385188	200706268
78	MAC 160	AMC 385265	NW¼ Sec. 17, T3S, R23E, NE¼ Sec. 17, T3S, R23E, Gila and Salt River Meridian	AMC 385188	200706269
79	MAC 161	AMC 385266	NW¼ Sec. 17, T3S, R23E, Gila and Salt River Meridian	AMC 385188	200706270
80	MAC 162	AMC 385267	NW¼ Sec. 17, T3S, R23E, NE¼ Sec. 17, T3S, R23E, Gila and Salt River Meridian	AMC 385188	200706271
	MAC 163	AMC 385268	SW¼ Sec. 17, T3S, R23E, Gila and Salt River Meridian	AMC 385188	200706272
	MAC 164	AMC 385269	SW¼ Sec. 17, T3S, R23E, SE¼ Sec. 17, T3S, R23E, Gila and Salt River Meridian	AMC 385188	200706273

#	Name	Serial Number	Township	BLM Lead File	Document
83	MAC 165	AMC 385270	SW¼ Sec. 17, T3S, R23E, Gila and Salt River Meridian	AMC 385188	200706274
84	MAC 166	AMC 385271	SW¼ Sec. 17, T3S, R23E, SE¼ Sec. 17, T3S, R23E, Gila and Salt River Meridian	AMC 385188	200706275
85	MAC 168	AMC 385272	SW¼ Sec. 17, T3S, R23E, SE¼ Sec. 17, T3S, R23E, Gila and Salt River Meridian	AMC 385188	200706276
86	MAC 170	AMC 385273	SW¼ Sec. 17, T3S, R23E, SE¼ Sec. 17, T3S, R23E, Gila and Salt River Meridian	AMC 385188	200706277
87	MAC 172	AMC 385274	SW¼ Sec. 17, T3S, R23E, SE¼ Sec. 17, T3S, R23E, NW¼ Sec. 20, T3S, R23E, NE¼ Sec. 20, T3S, R23E, Gila and Salt River Meridian	AMC 385188	200706278
88	MAC 174	AMC 385275	NW¼ Sec. 20, T3S, R23E, NE¼ Sec. 20, T3S, R23E, Gila and Salt River Meridian	AMC 385188	200706279
89	MAC 176	AMC 385276	NW¼ Sec. 20, T3S, R23E, NE¼ Sec. 20, T3S, R23E, Gila and Salt River Meridian	AMC 385188	200706280
90	MAC 178	AMC 385277	NW¼ Sec. 20, T3S, R23E, NE¼ Sec. 20, T3S, R23E, Gila and Salt River Meridian	AMC 385188	200706281
91	MAC 179	AMC 385278	NW¼ Sec. 20, T3S, R23E, SW¼ Sec. 20, T3S, R23E, Gila and Salt River Meridian	AMC 385188	200706282
92	MAC 180	AMC 385279	NW¼ Sec. 20, T3S, R23E, NE¼ Sec. 20, T3S, R23E, SW¼ Sec. 20, T3S, R23E, SE¼ Sec. 20, T3S, R23E, Gila and Salt River Meridian	AMC 385188	200706283
93	MAC 181	AMC 385280	SW¼ Sec. 20, T3S, R23E, Gila and Salt River Meridian	AMC 385188	200706284
94	MAC 182	AMC 385281	SW¼ Sec. 20, T3S, R23E, SE¼ Sec. 20, T3S, R23E, Gila and Salt River Meridian	AMC 385188	200706285
95	MAC 183	AMC 385282	SW¼ Sec. 20, T3S, R23E, Gila and Salt River Meridian	AMC 385188	200706286

RECEIVED
B.L.M. AZ STATE OFFICE

2008 AUG -6 P 12:30

PHOENIX ARIZONA

#	Name	Serial Number	Township	BLM Lead File	Document
96	MAC 184	AMC 385283	SW¼ Sec. 20, T3S, R23E, SE¼ Sec. 20, T3S, R23E, Gila and Salt River Meridian	AMC 385188	200706287
97	MAC 185	AMC 385284	SW¼ Sec. 20, T3S, R23E, Gila and Salt River Meridian	AMC 385188	200706288
98	MAC 186	AMC 385285	SW¼ Sec. 20, T3S, R23E, SE¼ Sec. 20, T3S, R23E, Gila and Salt River Meridian	AMC 385188	200706289
99	MAC 187	AMC 385286	SW¼ Sec. 20, T3S, R23E, Gila and Salt River Meridian	AMC 385188	200706290
100	MAC 188	AMC 385287	SW¼ Sec. 20, T3S, R23E, SE¼ Sec. 20, T3S, R23E, Gila and Salt River Meridian	AMC 385188	200706291
101	MAC 189	AMC 385288	SW¼ Sec. 20, T3S, R23E, NW¼ Sec. 29, T3S, R23E, Gila and Salt River Meridian	AMC 385188	200706292
102	MAC 190	AMC 385289	SW¼ Sec. 20, T3S, R23E, SE¼ Sec. 20, T3S, R23E, NW¼ Sec. 29, T3S, R23E, NE¼ Sec. 29, T3S, R23E, Gila and Salt River Meridian	AMC 385188	200706293
103	MAC 191	AMC 385290	NW¼ Sec. 29, T3S, R23E, Gila and Salt River Meridian	AMC 385188	200706294
104	MAC 192	AMC 385291	NW¼ Sec. 29, T3S, R23E, NE¼ Sec. 29, T3S, R23E, Gila and Salt River Meridian	AMC 385188	200706295
105	MAC 193	AMC 385292	NW¼ Sec. 29, T3S, R23E, Gila and Salt River Meridian	AMC 385188	200706296
106	MAC 194	AMC 385293	NW¼ Sec. 29, T3S, R23E, NE¼ Sec. 29, T3S, R23E, Gila and Salt River Meridian	AMC 385188	200706297
107	MAC 195	AMC 385294	NW¼ Sec. 29, T3S, R23E, Gila and Salt River Meridian	AMC 385188	200706298
108	MAC 196	AMC 385295	NW¼ Sec. 29, T3S, R23E, NE¼ Sec. 29, T3S, R23E, Gila and Salt River Meridian	AMC 385188	200706299
109	MAC 197	AMC 385296	NW¼ Sec. 29, T3S, R23E, SW¼ Sec. 29, T3S, R23E, Gila and Salt River Meridian	AMC 385188	200706300

RECEIVED
B.L.M. AZ STATE OFFICE

2008 AUG -6 P 12:30

PHOENIX, ARIZONA

RECEIVED
3 L.M. AZ STATE OFFICE

2008 AUG -6

PHOENIX, ARIZONA

#	Name	Serial Number	Township	BLM Lead File	Document
110	MAC 198	AMC 385297	NW¼ Sec. 29, T3S, R23E, NE¼ Sec. 29, T3S, R23E, SW¼ Sec. 29, T3S, R23E, SE¼ Sec. 29, T3S, R23E, Gila and Salt River Meridian	AMC 385188	200706301
111	MAC 207	AMC 385298	SE¼ Sec. 8, T3S, R23E, SW¼ Sec. 9, T3S, R23E, NW¼ Sec. 16, T3S, R23E, NE¼ Sec. 17, T3S, R23E, Gila and Salt River Meridian	AMC 385188	200706302
112	MAC 208	AMC 385299	SW¼ Sec. 9, T3S, R23E, NW¼ Sec. 16, T3S, R23E, Gila and Salt River Meridian	AMC 385188	200706303
113	MAC 209	AMC 385300	NE¼ Sec. 17, T3S, R23E, NW¼ Sec. 16, T3S, R23E, Gila and Salt River Meridian	AMC 385188	200706304
114	MAC 210	AMC 385301	NW¼ Sec. 16, T3S, R23E, Gila and Salt River Meridian	AMC 385188	200706305
115	MAC 211	AMC 385302	NE¼ Sec. 17, T3S, R23E, NW¼ Sec. 16, T3S, R23E, Gila and Salt River Meridian	AMC 385188	200706306
116	MAC 212	AMC 385303	NW¼ Sec. 16, T3S, R23E, Gila and Salt River Meridian	AMC 385188	200706307
117	MAC 213	AMC 385304	NE¼ Sec. 17, T3S, R23E, NW¼ Sec. 16, T3S, R23E, Gila and Salt River Meridian	AMC 385188	200706308
118	MAC 214	AMC 385305	NW¼ Sec. 16, T3S, R23E, Gila and Salt River Meridian	AMC 385188	200706309
119	MAC 215	AMC 385306	NE¼ Sec. 17, T3S, R23E, NW¼ Sec. 16, T3S, R23E, Gila and Salt River Meridian	AMC 385188	200706310
120	MAC 216	AMC 385307	NW¼ Sec. 16, T3S, R23E, Gila and Salt River Meridian	AMC 385188	200706311
121	MAC 217	AMC 385308	SE¼ Sec. 17, T3S, R23E, SW¼ Sec. 16, T3S, R23E, Gila and Salt River Meridian	AMC 385188	200706312
122	MAC 218	AMC 385309	SW¼ Sec. 16, T3S, R23E, Gila and Salt River Meridian	AMC 385188	200706313
123	MAC 219	AMC 385310	SE¼ Sec. 17, T3S, R23E, SW¼ Sec. 16, T3S, R23E, Gila and Salt River Meridian	AMC 385188	200706314

#	Name	Serial Number	Township	BLM Lead File	Document
124	MAC 220	AMC 385311	SW¼ Sec. 16, T3S, R23E, Gila and Salt River Meridian	AMC 385188	200706315
125	MAC 221	AMC 385312	SE¼ Sec. 17, T3S, R23E, SW¼ Sec. 16, T3S, R23E, Gila and Salt River Meridian	AMC 385188	200706316
126	MAC 222	AMC 385313	SW¼ Sec. 16, T3S, R23E, Gila and Salt River Meridian	AMC 385188	200706317
127	MAC 223	AMC 385314	SE¼ Sec. 17, T3S, R23E, SW¼ Sec. 16, T3S, R23E, Gila and Salt River Meridian	AMC 385188	200706318
128	MAC 224	AMC 385315	SW¼ Sec. 16, T3S, R23E, Gila and Salt River Meridian	AMC 385188	200706319
129	MAC 225	AMC 385316	SE¼ Sec. 17, T3S, R23E, SW¼ Sec. 16, T3S, R23E, NE¼ Sec. 20, T3S, R23E, NW¼ Sec. 21, T3S, R23E, Gila and Salt River Meridian	AMC 385188	200706320
130	MAC 226	AMC 385317	SW¼ Sec. 16, T3S, R23E, NW¼ Sec. 21, T3S, R23E, Gila and Salt River Meridian	AMC 385188	200706321
131	MAC 227	AMC 385318	NE¼ Sec. 20, T3S, R23E, NW¼ Sec. 21, T3S, R23E, Gila and Salt River Meridian	AMC 385188	200706322
132	MAC 228	AMC 385319	NW¼ Sec. 21, T3S, R23E, Gila and Salt River Meridian	AMC 385188	200706323
133	MAC 229	AMC 385320	NE¼ Sec. 20, T3S, R23E, NW¼ Sec. 21, T3S, R23E, Gila and Salt River Meridian	AMC 385188	200706324
134	MAC 230	AMC 385321	NW¼ Sec. 21, T3S, R23E, Gila and Salt River Meridian	AMC 385188	200706325
135	MAC 231	AMC 385322	NW¼ Sec. 21, T3S, R23E, NE¼ Sec. 20, T3S, R23E, Gila and Salt River Meridian	AMC 385188	200706326
136	MAC 232	AMC 385323	NW¼ Sec. 21, T3S, R23E, Gila and Salt River Meridian	AMC 385188	200706327
137	MAC 233	AMC 385324	NE¼ Sec. 20, T3S, R23E, SE¼ Sec. 20, T3S, R23E, NW¼ Sec. 21, T3S, R23E, SW¼ Sec. 21, T3S, R23E, Gila and Salt River Meridian	AMC 385188	200706328

RECEIVED
B.L.M. AZ STATE OFFICE

2008 AUG -6 P 12:36

PHOENIX, ARIZONA

#	Name	Serial Number	Township	BLM Lead File	Document
138	MAC 234	AMC 385325	NW¼ Sec. 21, T3S, R23E, SW¼ Sec. 21, T3S, R23E, Gila and Salt River Meridian	AMC 385188	200706329
139	MAC 235	AMC 385326	SE¼ Sec. 20, T3S, R23E, SW¼ Sec. 21, T3S, R23E, Gila and Salt River Meridian	AMC 385188	200706330
140	MAC 236	AMC 385327	SW¼ Sec. 21, T3S, R23E, Gila and Salt River Meridian	AMC 385188	200706331
141	MAC 237	AMC 385328	SE¼ Sec. 20, T3S, R23E, SW¼ Sec. 21, T3S, R23E, Gila and Salt River Meridian	AMC 385188	200706332
142	MAC 238	AMC 385329	SW¼ Sec. 21, T3S, R23E, Gila and Salt River Meridian	AMC 385188	200706333
143	MAC 239	AMC 385330	SE¼ Sec. 20, T3S, R23E, SW¼ Sec. 21, T3S, R23E, Gila and Salt River Meridian	AMC 385188	200706334
144	MAC 240	AMC 385331	SW¼ Sec. 21, T3S, R23E, Gila and Salt River Meridian	AMC 385188	200706335
145	MAC 241	AMC 385332	SE¼ Sec. 20, T3S, R23E, SW¼ Sec. 21, T3S, R23E, Gila and Salt River Meridian	AMC 385188	200706336
146	MAC 242	AMC 385333	SW¼ Sec. 21, T3S, R23E, Gila and Salt River Meridian	AMC 385188	200706337
147	MAC 243	AMC 385334	SE¼ Sec. 20, T3S, R23E, SW¼ Sec. 21, T3S, R23E, NE¼ Sec. 29, T3S, R23E, NW¼ Sec. 28, T3S, R23E, Gila and Salt River Meridian	AMC 385188	200706338
148	MAC 244	AMC 385335	SW¼ Sec. 21, T3S, R23E, NW¼ Sec. 28, T3S, R23E, Gila and Salt River Meridian	AMC 385188	200706339
149	MAC 245	AMC 385336	NE¼ Sec. 29, T3S, R23E, NW¼ Sec. 28, T3S, R23E, Gila and Salt River Meridian	AMC 385188	200706340
150	MAC 246	AMC 385337	NW¼ Sec. 28, T3S, R23E, Gila and Salt River Meridian	AMC 385188	200706341
151	MAC 247	AMC 385338	NE¼ Sec. 29, T3S, R23E, NW¼ Sec. 28, T3S, R23E, Gila and Salt River Meridian	AMC 385188	200706342
152	MAC 248	AMC 385339	NW¼ Sec. 28, T3S, R23E, Gila and Salt River Meridian	AMC 385188	200706343

RECEIVED
BLM AZ STATE OFFICE

2008 AUG 26 PM 2:29

PHOENIX, ARIZONA

RECEIVED
B.L.M. AZ STATE OFFICE

2008 AUG -6 P 12: 28

PHOENIX, ARIZONA

#	Name	Serial Number	Township	BLM Lead File	Document
153	MAC 249	AMC 385340	NE¼ Sec. 29, T3S, R23E, NW¼ Sec. 28, T3S, R23E, Gila and Salt River Meridian	AMC 385188	200706344
154	MAC 250	AMC 385341	NW¼ Sec. 28, T3S, R23E, Gila and Salt River Meridian	AMC 385188	200706345
155	MAC 251	AMC 385342	NE¼ Sec. 29, T3S, R23E, SE¼ Sec. 29, T3S, R23E, NW¼ Sec. 28, T3S, R23E, SW¼ Sec. 28, T3S, R23E, Gila and Salt River Meridian	AMC 385188	200706346
156	MAC 252	AMC 385343	NW¼ Sec. 28, T3S, R23E, SW¼ Sec. 28, T3S, R23E, Gila and Salt River Meridian	AMC 385188	200706347
157	MAC 261	AMC 385344	SW¼ Sec. 9, T3S, R23E, SE¼ Sec. 9, T3S, R23E, NW¼ Sec. 16, T3S, R23E, NE¼ Sec. 16, T3S, R23E, Gila and Salt River Meridian	AMC 385188	200706348
158	MAC 263	AMC 385345	NW¼ Sec. 16, T3S, R23E, NE¼ Sec. 16, T3S, R23E, Gila and Salt River Meridian	AMC 385188	200706349
159	MAC 265	AMC 385346	NW¼ Sec. 16, T3S, R23E, NE¼ Sec. 16, T3S, R23E, Gila and Salt River Meridian	AMC 385188	200706350
160	MAC 267	AMC 385347	NW¼ Sec. 16, T3S, R23E, NE¼ Sec. 16, T3S, R23E, Gila and Salt River Meridian	AMC 385188	200706351
161	MAC 269	AMC 385348	NW¼ Sec. 16, T3S, R23E, NE¼ Sec. 16, T3S, R23E, Gila and Salt River Meridian	AMC 385188	200706352
162	MAC 271	AMC 385349	SW¼ Sec. 16, T3S, R23E, SE¼ Sec. 16, T3S, R23E, Gila and Salt River Meridian	AMC 385188	200706353
163	MAC 273	AMC 385350	SW¼ Sec. 16, T3S, R23E, SE¼ Sec. 16, T3S, R23E, Gila and Salt River Meridian	AMC 385188	200706354
164	MAC 275	AMC 385351	SW¼ Sec. 16, T3S, R23E, SE¼ Sec. 16, T3S, R23E, Gila and Salt River Meridian	AMC 385188	200706355

#	Name	Serial Number	Township	BLM Lead File	Document
165	MAC 277	AMC 385352	SW¼ Sec. 16, T3S, R23E, SE¼ Sec. 16, T3S, R23E, Gila and Salt River Meridian	AMC 385188	200706356
166	MAC 279	AMC 385353	SW¼ Sec. 16, T3S, R23E, SE¼ Sec. 16, T3S, R23E, NW¼ Sec. 21, T3S, R23E, NE¼ Sec. 21, T3S, R23E, Gila and Salt River Meridian	AMC 385188	200706357
167	MAC 281	AMC 385354	NW¼ Sec. 21, T3S, R23E, NE¼ Sec. 21, T3S, R23E, Gila and Salt River Meridian	AMC 385188	200706358
168	MAC 283	AMC 385355	NW¼ Sec. 21, T3S, R23E, NE¼ Sec. 21, T3S, R23E, Gila and Salt River Meridian	AMC 385188	200706359
169	MAC 285	AMC 385356	NW¼ Sec. 21, T3S, R23E, NE¼ Sec. 21, T3S, R23E, Gila and Salt River Meridian	AMC 385188	200706360
170	MAC 287	AMC 385357	NW¼ Sec. 21, T3S, R23E, NE¼ Sec. 21, T3S, R23E, SW¼ Sec. 21, T3S, R23E, SE¼ Sec. 21, T3S, R23E, Gila and Salt River Meridian	AMC 385188	200706361
171	MAC 289	AMC 385358	SW¼ Sec. 21, T3S, R23E, SE¼ Sec. 21, T3S, R23E, Gila and Salt River Meridian	AMC 385188	200706362
172	MAC 291	AMC 385359	SW¼ Sec. 21, T3S, R23E, SE¼ Sec. 21, T3S, R23E, Gila and Salt River Meridian	AMC 385188	200706363
173	MAC 293	AMC 385360	SW¼ Sec. 21, T3S, R23E, SE¼ Sec. 21, T3S, R23E, Gila and Salt River Meridian	AMC 385188	200706364
174	MAC 295	AMC 385361	SW¼ Sec. 21, T3S, R23E, SE¼ Sec. 21, T3S, R23E, Gila and Salt River Meridian	AMC 385188	200706365
175	MAC 297	AMC 385362	SW¼ Sec. 21, T3S, R23E, SE¼ Sec. 21, T3S, R23E, NW¼ Sec. 28, T3S, R23E, NE¼ Sec. 28, T3S, R23E, Gila and Salt River Meridian	AMC 385188	200706366

RECEIVED
B.L.M. AZ STATE OFFICE

2008 AUG - 6 P 12: 29

PHOENIX, ARIZONA

#	Name	Serial Number	Township	BLM Lead File	Document
176	MAC 299	AMC 385363	NW¼ Sec. 28, T3S, R23E, NE¼ Sec. 28, T3S, R23E, Gila and Salt River Meridian	AMC 385188	200706367
177	MAC 301	AMC 385364	NW¼ Sec. 28, T3S, R23E, NE¼ Sec. 28, T3S, R23E, Gila and Salt River Meridian	AMC 385188	200706368
178	MAC 303	AMC 385365	NW¼ Sec. 28, T3S, R23E, NE¼ Sec. 28, T3S, R23E, Gila and Salt River Meridian	AMC 385188	200706369
179	MAC 305	AMC 385366	NW¼ Sec. 28, T3S, R23E, NE¼ Sec. 28, T3S, R23E, SW¼ Sec. 28, T3S, R23E, SE¼ Sec. 28, T3S, R23E, Gila and Salt River Meridian	AMC 385188	200706370
180	MAC 436	AMC 385367	SW¼ Sec. 8, T3S, R23E, Gila and Salt River Meridian	AMC 385188	200706371
181	MAC 437	AMC 385368	NW¼ Sec. 30, T3S, R23E, Gila and Salt River Meridian	AMC 385188	200706372
182	MAC 438	AMC 385369	NW¼ Sec. 30, T3S, R23E, NE¼ Sec. 30, T3S, R23E, Gila and Salt River Meridian	AMC 385188	200706373
183	MAC 439	AMC 385370	NW¼ Sec. 30, T3S, R23E, Gila and Salt River Meridian	AMC 385188	200706374
184	MAC 440	AMC 385371	NW¼ Sec. 30, T3S, R23E, NE¼ Sec. 30, T3S, R23E, Gila and Salt River Meridian	AMC 385188	200706375
185	MAC 441	AMC 385372	NW¼ Sec. 30, T3S, R23E, Gila and Salt River Meridian	AMC 385188	200706376
186	MAC 442	AMC 385373	NW¼ Sec. 30, T3S, R23E, NE¼ Sec. 30, T3S, R23E, Gila and Salt River Meridian	AMC 385188	200706377
187	MAC 443	AMC 385374	NW¼ Sec. 30, T3S, R23E, SW¼ Sec. 30, T3S, R23E, Gila and Salt River Meridian	AMC 385188	200706378
188	MAC 444	AMC 385375	NW¼ Sec. 30, T3S, R23E, NE¼ Sec. 30, T3S, R23E, SW¼ Sec. 30, T3S, R23E, SE¼ Sec. 30, T3S, R23E, Gila and Salt River Meridian	AMC 385188	200706379
189	MAC 445	AMC 385376	NE¼ Sec. 30, T3S, R23E, Gila and Salt River Meridian	AMC 385188	200706380

RECEIVED
 BLM, AZ STATE OFFICE
 2008 AUG -6
 PHOENIX, ARIZONA

#	Name	Serial Number	Township	BLM Lead File	Document
190	MAC 446	AMC 385377	NE¼ Sec. 30, T3S, R23E, Gila and Salt River Meridian	AMC 385188	200706381
191	MAC 447	AMC 385378	NE¼ Sec. 30, T3S, R23E, Gila and Salt River Meridian	AMC 385188	200706382
192	MAC 448	AMC 385379	NE¼ Sec. 30, T3S, R23E, SE¼ Sec. 30, T3S, R23E, Gila and Salt River Meridian	AMC 385188	200706383
193	MAC- 18	AMC 367311	NE¼ Sec. 13, T3S, R22E, Gila and Salt River Meridian	AMC 367311 <i>367287</i>	200505637
194	MAC- 20	AMC 367312	NE¼ Sec. 13, T3S, R22E, Gila and Salt River Meridian	AMC 367311	200505638
195	MAC- 22	AMC 367313	SE¼ Sec. 13, T3S, R22E, Gila and Salt River Meridian	AMC 367311	200505639
196	MAC- 24	AMC 367314	SE¼ Sec. 13, T3S, R22E, Gila and Salt River Meridian	AMC 367311	200505640
197	MAC- 26	AMC 367315	SE¼ Sec. 13, T3S, R22E, Gila and Salt River Meridian	AMC 367311	200505641
198	MAC- 28	AMC 367316	SE¼ Sec. 13, T3S, R22E, Gila and Salt River Meridian	AMC 367311	200505642
199	MAC- 30	AMC 367317	NE¼ Sec. 24, T3S, R22E, SE¼ Sec. 13, T3S, R22E, Gila and Salt River Meridian	AMC 367311	200505643
200	MAC- 32	AMC 367318	NE¼ Sec. 24, T3S, R22E, Gila and Salt River Meridian	AMC 367311	200505644
201	MAC- 34	AMC 367319	NE¼ Sec. 24, T3S, R22E, Gila and Salt River Meridian	AMC 367311	200505645
202	MAC- 36	AMC 367320	NE¼ Sec. 24, T3S, R22E, Gila and Salt River Meridian	AMC 367311	200505646
203	MAC- 65	AMC 367321	NW¼ Sec. 18, T3S, R23E, Gila and Salt River Meridian	AMC 367311	200505647
204	MAC- 67	AMC 367322	NW¼ Sec. 18, T3S, R23E, Gila and Salt River Meridian	AMC 367311	200505648
205	MAC- 69	AMC 367323	SW¼ Sec. 18, T3S, R23E, Gila and Salt River Meridian	AMC 367311	200505649
206	MAC- 70	AMC 367324	SW¼ Sec. 18, T3S, R23E, SE¼ Sec. 18, T3S, R23E, Gila and Salt River Meridian	AMC 367311	200505650
207	MAC- 71	AMC 367325	SW¼ Sec. 18, T3S, R23E, Gila and Salt River Meridian	AMC 367311	200505651

RECEIVED
B.L.M. AZ STATE OFFICE

2008 AUG - 6 P 12: 28

PHOENIX, ARIZONA

#	Name	Serial Number	Township	BLM Lead File	Document
208	MAC- 72	AMC 367326	SW¼ Sec. 18, T3S, R23E, SE¼ Sec. 18, T3S, R23E, Gila and Salt River Meridian	AMC 367311	200505652
209	MAC- 73	AMC 367327	SW¼ Sec. 18, T3S, R23E, Gila and Salt River Meridian	AMC 367311	200505653
210	MAC- 74	AMC 367328	SW¼ Sec. 18, T3S, R23E, SE¼ Sec. 18, T3S, R23E, Gila and Salt River Meridian	AMC 367311	200505654
211	MAC- 75	AMC 367329	SW¼ Sec. 18, T3S, R23E, Gila and Salt River Meridian	AMC 367311	200505655
212	MAC- 76	AMC 367330	SW¼ Sec. 18, T3S, R23E, SE¼ Sec. 18, T3S, R23E, Gila and Salt River Meridian	AMC 367311	200505656
213	MAC- 77	AMC 367331	SW¼ Sec. 18, T3S, R23E, NW¼ Sec. 19, T3S, R23E, Gila and Salt River Meridian	AMC 367311	200505657
214	MAC- 78	AMC 367332	SW¼ Sec. 18, T3S, R23E, SE¼ Sec. 18, T3S, R23E, NW¼ Sec. 19, T3S, R23E, NE¼ Sec. 19, T3S, R23E, Gila and Salt River Meridian	AMC 367311	200505658
215	MAC- 79	AMC 367333	NW¼ Sec. 19, T3S, R23E, Gila and Salt River Meridian	AMC 367311	200505659
216	MAC- 80	AMC 367334	NW¼ Sec. 19, T3S, R23E, NE¼ Sec. 19, T3S, R23E, Gila and Salt River Meridian	AMC 367311	200505660
217	MAC- 81	AMC 367335	NW¼ Sec. 19, T3S, R23E, Gila and Salt River Meridian	AMC 367311	200505661
218	MAC- 82	AMC 367336	NW¼ Sec. 19, T3S, R23E, NE¼ Sec. 19, T3S, R23E, Gila and Salt River Meridian	AMC 367311	200505662
219	MAC- 83	AMC 367337	NW¼ Sec. 19, T3S, R23E, Gila and Salt River Meridian	AMC 367311	200505663
220	MAC- 84	AMC 367338	NW¼ Sec. 19, T3S, R23E, NE¼ Sec. 19, T3S, R23E, Gila and Salt River Meridian	AMC 367311	200505664
221	MAC- 117	AMC 367339	SE¼ Sec. 18, T3S, R23E, Gila and Salt River Meridian	AMC 367311	200505665
222	MAC- 119	AMC 367340	SE¼ Sec. 18, T3S, R23E, Gila and Salt River Meridian	AMC 367311	200505666

RECEIVED
B.L.M. AZ STATE OFFICE

2008 AUG 26 12:28

PHOENIX, ARIZONA

RECEIVED
B.L.M. AZ STATE OFFICE

#	Name	Serial Number	Township	BLM Lead File	Document
223	MAC- 121	AMC 367341	SE¼ Sec. 18, T3S, R23E, Gila and Salt River Meridian	AMC 367311	200505667
224	MAC- 122	AMC 367342	SW¼ Sec. 17, T3S, R23E, SE¼ Sec. 18, T3S, R23E, Gila and Salt River Meridian	AMC 367311	200505668
225	MAC- 123	AMC 367343	SE¼ Sec. 18, T3S, R23E, Gila and Salt River Meridian	AMC 367311	200505669
226	MAC- 124	AMC 367344	SW¼ Sec. 17, T3S, R23E, SE¼ Sec. 18, T3S, R23E, Gila and Salt River Meridian	AMC 367311	200505670
227	MAC- 125	AMC 367345	SE¼ Sec. 18, T3S, R23E, NE¼ Sec. 19, T3S, R23E, Gila and Salt River Meridian	AMC 367311	200505671
228	MAC- 126	AMC 367346	SE¼ Sec. 18, T3S, R23E, SW¼ Sec. 17, T3S, R23E, NE¼ Sec. 19, T3S, R23E, NW¼ Sec. 20, T3S, R23E, Gila and Salt River Meridian	AMC 367311	200505672
229	MAC- 127	AMC 367347	NE¼ Sec. 19, T3S, R23E, Gila and Salt River Meridian	AMC 367311	200505673
230	MAC- 128	AMC 367348	NE¼ Sec. 19, T3S, R23E, NW¼ Sec. 20, T3S, R23E, Gila and Salt River Meridian	AMC 367311	200505674
231	MAC- 129	AMC 367349	NE¼ Sec. 19, T3S, R23E, Gila and Salt River Meridian	AMC 367311	200505675
232	MAC- 130	AMC 367350	NE¼ Sec. 19, T3S, R23E, NW¼ Sec. 20, T3S, R23E, Gila and Salt River Meridian	AMC 367311	200505676
233	MAC- 131	AMC 367351	NE¼ Sec. 19, T3S, R23E, Gila and Salt River Meridian	AMC 367311	200505677
234	MAC- 132	AMC 367352	NE¼ Sec. 19, T3S, R23E, NW¼ Sec. 20, T3S, R23E, Gila and Salt River Meridian	AMC 367311	200505678
235	MAC- 167	AMC 367353	SW¼ Sec. 17, T3S, R23E, Gila and Salt River Meridian	AMC 367311	200505679
236	MAC- 169	AMC 367354	SW¼ Sec. 17, T3S, R23E, Gila and Salt River Meridian	AMC 367311	200505680
237	MAC- 171	AMC 367355	SW¼ Sec. 17, T3S, R23E, NW¼ Sec. 20, T3S, R23E, Gila and Salt River Meridian	AMC 367311	200505681

2008 AUG 28
12:28
PHOENIX, ARIZONA

#	Name	Serial Number	Township	BLM Lead File	Document
238	MAC- 173	AMC 367356	NW¼ Sec. 20, T3S, R23E, Gila and Salt River Meridian	AMC 367311	200505682
239	MAC- 175	AMC 367357	NW¼ Sec. 20, T3S, R23E, Gila and Salt River Meridian	AMC 367311	200505683
240	MAC- 177	AMC 367358	NW¼ Sec. 20, T3S, R23E, Gila and Salt River Meridian	AMC 367311 367287	200505684
241	MAC 449	AMC 391894	SW¼ Sec. 30, T3S, R23E, Gila and Salt River Meridian	AMC 391894	200803569
242	MAC 450	AMC 391895	SW¼ Sec. 30, T3S, R23E, SE¼ Sec. 30, T3S, R23E, Gila and Salt River Meridian	AMC 391894	200803570
243	MAC 451	AMC 391896	SW¼ Sec. 30, T3S, R23E, Gila and Salt River Meridian	AMC 391894	200803571
244	MAC 452	AMC 391897	SW¼ Sec. 30, T3S, R23E, SE¼ Sec. 30, T3S, R23E, Gila and Salt River Meridian	AMC 391894	200803572
245	MAC 453	AMC 391898	SW¼ Sec. 30, T3S, R23E, Gila and Salt River Meridian	AMC 391894	200803573
246	MAC 454	AMC 391899	SW¼ Sec. 30, T3S, R23E, SE¼ Sec. 30, T3S, R23E, Gila and Salt River Meridian	AMC 391894	200803574
247	MAC 455	AMC 391900	SW¼ Sec. 30, T3S, R23E, Gila and Salt River Meridian	AMC 391894	200803575
248	MAC 456	AMC 391901	SW¼ Sec. 30, T3S, R23E, SE¼ Sec. 30, T3S, R23E, Gila and Salt River Meridian	AMC 391894	200803576
249	MAC 457	AMC 391902	SE¼ Sec. 30, T3S, R23E, Gila and Salt River Meridian	AMC 391894	200803577
250	MAC 458	AMC 391903	SW¼ Sec. 29, T3S, R23E, SE¼ Sec. 30, T3S, R23E, Gila and Salt River Meridian	AMC 391894	200803578
251	MAC 459	AMC 391904	SE¼ Sec. 30, T3S, R23E, Gila and Salt River Meridian	AMC 391894	200803579
252	MAC 460	AMC 391905	SW¼ Sec. 29, T3S, R23E, SE¼ Sec. 30, T3S, R23E, Gila and Salt River Meridian	AMC 391894	200803580
253	MAC 461	AMC 391906	SE¼ Sec. 30, T3S, R23E, Gila and Salt River Meridian	AMC 391894	200803581
254	MAC 462	AMC 391907	SW¼ Sec. 29, T3S, R23E, SE¼ Sec. 30, T3S, R23E, Gila and Salt River Meridian	AMC 391894	200803582

RECEIVED
 B.L.M. AZ STATE OFFICE
 2008 AUG 25

P332-27
 2008 AUG 25

PHOENIX ARIZONA

#	Name	Serial Number	Township	BLM Lead File	Document
255	MAC 463	AMC 391908	SE¼ Sec. 30, T3S, R23E, Gila and Salt River Meridian	AMC 391894	200803583
256	MAC 464	AMC 391909	SW¼ Sec. 29, T3S, R23E, SE¼ Sec. 30, T3S, R23E, Gila and Salt River Meridian	AMC 391894	200803584
257	MAC 465	AMC 391910	SW¼ Sec. 29, T3S, R23E, Gila and Salt River Meridian	AMC 391894	200803585
258	MAC 466	AMC 391911	SW¼ Sec. 29, T3S, R23E, Gila and Salt River Meridian	AMC 391894	200803586
259	MAC 467	AMC 391912	SW¼ Sec. 29, T3S, R23E, Gila and Salt River Meridian	AMC 391894	200803587
260	MAC 468	AMC 391913	SW¼ Sec. 29, T3S, R23E, SE¼ Sec. 29, T3S, R23E, Gila and Salt River Meridian	AMC 391894	200803588
261	MAC 469	AMC 391914	SW¼ Sec. 29, T3S, R23E, Gila and Salt River Meridian	AMC 391894	200803589
262	MAC 470	AMC 391915	SW¼ Sec. 29, T3S, R23E, SE¼ Sec. 29, T3S, R23E, Gila and Salt River Meridian	AMC 391894	200803590
263	MAC 471	AMC 391916	SW¼ Sec. 29, T3S, R23E, Gila and Salt River Meridian	AMC 391894	200803591
264	MAC 472	AMC 391917	SW¼ Sec. 29, T3S, R23E, SE¼ Sec. 29, T3S, R23E, Gila and Salt River Meridian	AMC 391894	200803592

RECEIVED
 B.L.M. AZ STATE OFFICE
 2008 AUG - 6 P 12: 27
 PHOENIX, ARIZONA

United States Department of the Interior
Bureau of Land Management
 BUSINESS & SUPPORT SVCS DIV
 ONE N CENTRAL AVE SUITE 800
 PHOENIX, AZ 85004 -4427
 Phone: (602) 417-9200

Receipt

No: 1755297

Transaction #: 1812675		ENTERED INTO COMPUTER SEP 02 2008
Date of Transaction: 08/06/2008		
CUSTOMER:	FREEPORT-MCMORAN EXPLORATION CORP ONE NORTH CENTRAL PHOENIX, AZ 85004	

pb *6* VERIFIED

LINE #	QTY	DESCRIPTION	REMARKS	UNIT PRICE	TOTAL
1	1.00	LOCATABLE MINERALS / MINING CLAIMS- NOT NEW-UNADJUD, ONE AUTH NO. ONLY / MINING CLAIM MONEY RECEIVED (455) CASES: AMC385188/\$33000.00	MAINT 2009 (264)	- n/a -	33000.00
TOTAL:					\$33,000.00

PAYMENT INFORMATION			
1	AMOUNT:	\$33,000.00	POSTMARKED: N/A
	TYPE:	CHECK	RECEIVED: 08/06/2008
	CHECK NO:	620906	
	NAME:	FREEPORT-MCMORAN EXPLORATION CORP ONE NORTH CENTRAL PHOENIX AZ 85004	

REMARKS

This receipt was generated by the automated BLM Collections and Billing System and is a paper representation of a portion of the official electronic record contained therein.

Message:

264 ROWS RETRIEVED

CBS Export Results Report

Include Resolved Records

Record Status

- Error Records (E/M/I)
- Accepted Records (A/W)
- "On Hold" Records (H)
- All Records (for s/n or receipt nr)
- Exported, No Results From CBS
- New (not yet exported)

Enter export Date (mm/dd/yyyy) ALL

Serial Number match (optional)

Receipt Nr (optional) 1755297

Export Nr (exclusive)

LR2000 User (defaults to login) ALL

Query

Reset

Search Criteria Responsible Area (Error)

- User (U,X)
- Programmer (P,X)
- All (U,P,X)

[User Guide](#)

	Resend?	Export Nr	A/D	Serial Nr	Mult	Code	\$ Amount	Remarks	Receipt Nr	LR2000 User	#Msg	Resolve
1	<input type="checkbox"/>	1953024	A	AMC385188		582	125.00	2009	1755297	P5BROWN		<input type="checkbox"/>

United States Department of the Interior
Bureau of Land Management
 BUSINESS & SUPPORT SVCS DIV
 ONE N CENTRAL AVE SUITE 800
 PHOENIX, AZ 85004 -4427
 Phone: (602) 417-9200

Receipt

No: 1664912

Transaction #: 1719791	
Date of Transaction: 03/03/2008	
CUSTOMER:	PHELPS DODGE CORP ONE N CENTRAL AVE/17TH FLR LAND & WATER DEPT PHOENIX, AZ 85004

LINE #	QTY	DESCRIPTION	REMARKS	UNIT PRICE	TOTAL
1	1.00	LOCATABLE MINERALS / MINING CLAIMS-NOT NEW-UNADJUD, ONE AUTH NO. ONLY / MINING CLAIM MONEY RECEIVED (455) CASES: AMC385292/\$20.00	AMEND (2)	- n/a -	20.00
TOTAL:					\$20.00

PAYMENT INFORMATION			
1	AMOUNT:	\$20.00	POSTMARKED: N/A
	TYPE:	DDA	RECEIVED: 03/03/2008
	DDA NO:	9592	
	BALANCE:	\$212.86	
	NAME:	- unknown -	

REMARKS

This receipt was generated by the automated BLM Collections and Billing System and is a paper representation of a portion of the official electronic record contained therein.

AMC 367311

AMC 385188

Recorded at the request of Freeport-McMoRan Exploration Corporation and when recorded please return to:
One North Central Avenue
Phoenix, Arizona 85004

Attn: Inez V. Sarkisova

RECEIVED
BLM, AZ STATE OFFICE
2007 AUG 23 P 2:48
PHOENIX, ARIZONA

Notice of Intent to Hold and Affidavit of Payment

The undersigned gives notice as follows:

1. Freeport-McMoRan Exploration Corporation, formally known as Phelps Dodge Exploration Corporation, is the owner of the 240 McKinney Canyon mining claims which are located in Graham County, Arizona. The address of the owner is One North Central Avenue, Phoenix, Arizona 85004.

2. The full names of the mining claims and the Bureau of Land Management mining claim serial numbers assigned to the mining claims are described in the exhibit attached to and by this reference incorporated in this Notice.

3. The owner held the claims for the assessment year ending on September 1, 2007 and intends to hold the claims for the assessment year ending on September 1, 2008.

4. The owner paid the federal annual mining claim maintenance fees for the assessment year ending on September 1, 2007 and paid the federal annual mining claim maintenance fees for the assessment year ending on September 1, 2008.

Executed this 17 day of August, 2007.

By William C. Williams
William C. Williams

STATE OF ARIZONA)
)ss.
COUNTY OF MARICOPA)

This Notice of Intent to Hold was acknowledged before me on August 17, 2007, by William C. Williams, Vice President of Freeport-McMoRan Exploration Corporation.



Michele A. Hughes
Notary Public

240/sc

Exhibit A
McKinney Canyon Mining Claims
Graham County, Arizona

RECEIVED
 BLM, AZ STATE OFFICE
 2001 AUG 23 P 2:48
 PHOENIX, ARIZONA

Name	Serial number	Township	BLM lead file	County Document
MAC 4	AMC 385188	NE¼ Sec. 12, T3S, R22E, SE¼ Sec. 12, T3S, R22E, Gila and Salt River Meridian	AMC 385188	200706192
MAC 6	AMC 385189	SE¼ Sec. 12, T3S, R22E, Gila and Salt River Meridian	AMC 385188	200706193
MAC 8	AMC 385190	SE¼ Sec. 12, T3S, R22E, Gila and Salt River Meridian	AMC 385188	200706194
MAC 10	AMC 385191	SE¼ Sec. 12, T3S, R22E, Gila and Salt River Meridian	AMC 385188	200706195
MAC 12	AMC 385192	SE¼ Sec. 12, T3S, R22E, NE¼ Sec. 13, T3S, R22E, Gila and Salt River Meridian	AMC 385188	200706196
MAC 14	AMC 385193	NE¼ Sec. 13, T3S, R22E, Gila and Salt River Meridian	AMC 385188	200706197
MAC 16	AMC 385194	NE¼ Sec. 13, T3S, R22E, Gila and Salt River Meridian	AMC 385188	200706198
MAC 38	AMC 385195	NE¼ Sec. 24, T3S, R22E, SE¼ Sec. 24, T3S, R22E, Gila and Salt River Meridian	AMC 385188	200706199
MAC 40	AMC 385196	SE¼ Sec. 24, T3S, R22E, Gila and Salt River Meridian	AMC 385188	200706200
MAC 51	AMC 385197	NW¼ Sec. 7, T3S, R23E, SW¼ Sec. 7, T3S, R23E, Gila and Salt River Meridian	AMC 385188	200706201

Name	Serial number	Township	BLM lead file	County Document
MAC 52	AMC 385198	NW¼ Sec. 7, T3S, R23E, NE¼ Sec. 7, T3S, R23E, SW¼ Sec. 7, T3S, R23E, SE¼ Sec. 7, T3S, R23E, Gila and Salt River Meridian	AMC 385188	200706202
MAC 53	AMC 385199	SW¼ Sec. 7, T3S, R23E, Gila and Salt River Meridian	AMC 385188	200706203
MAC 54	AMC 385200	SW¼ Sec. 7, T3S, R23E, SE¼ Sec. 7, T3S, R23E, Gila and Salt River Meridian	AMC 385188	200706204
MAC 55	AMC 385201	SW¼ Sec. 7, T3S, R23E, Gila and Salt River Meridian	AMC 385188	200706205
MAC 56	AMC 385202	SW¼ Sec. 7, T3S, R23E, SE¼ Sec. 7, T3S, R23E, Gila and Salt River Meridian	AMC 385188	200706206
MAC 57	AMC 385203	SW¼ Sec. 7, T3S, R23E, Gila and Salt River Meridian	AMC 385188	200706207
MAC 58	AMC 385204	SW¼ Sec. 7, T3S, R23E, SE¼ Sec. 7, T3S, R23E, Gila and Salt River Meridian	AMC 385188	200706208
MAC 59	AMC 385205	SW¼ Sec. 7, T3S, R23E, NW¼ Sec. 18, T3S, R23E, Gila and Salt River Meridian	AMC 385188	200706209
MAC 60	AMC 385206	SW¼ Sec. 7, T3S, R23E, SE¼ Sec. 7, T3S, R23E, NW¼ Sec. 18, T3S, R23E, NE¼ Sec. 18, T3S, R23E, Gila and Salt River Meridian	AMC 385188	200706210
MAC 61	AMC 385207	NW¼ Sec. 18, T3S, R23E, Gila and Salt River Meridian	AMC 385188	200706211

RECEIVED
 BLM - AZ STATE OFFICE
 2007
 JUN 23 P 2
 PHOENIX, ARIZONA

10/5c

Name	Serial number	Township	BLM lead file	County Document
MAC 62	AMC 385208	NW¼ Sec. 18, T3S, R23E, NE¼ Sec. 18, T3S, R23E, Gila and Salt River Meridian	AMC 385188	200706212
MAC 63	AMC 385209	NW¼ Sec. 18, T3S, R23E, Gila and Salt River Meridian	AMC 385188	200706213
MAC 64	AMC 385210	NW¼ Sec. 18, T3S, R23E, NE¼ Sec. 18, T3S, R23E, Gila and Salt River Meridian	AMC 385188	200706214
MAC 66	AMC 385211	NW¼ Sec. 18, T3S, R23E, NE¼ Sec. 18, T3S, R23E, Gila and Salt River Meridian	AMC 385188	200706215
MAC 68	AMC 385212	NW¼ Sec. 18, T3S, R23E, NE¼ Sec. 18, T3S, R23E, Gila and Salt River Meridian	AMC 385188	200706216
MAC 85	AMC 385213	NW¼ Sec. 19, T3S, R23E, SW¼ Sec. 19, T3S, R23E, Gila and Salt River Meridian	AMC 385188	200706217
MAC 86	AMC 385214	NW¼ Sec. 19, T3S, R23E, NE¼ Sec. 19, T3S, R23E, SW¼ Sec. 19, T3S, R23E, SE¼ Sec. 19, T3S, R23E, Gila and Salt River Meridian	AMC 385188	200706218
MAC 87	AMC 385215	SW¼ Sec. 19, T3S, R23E, Gila and Salt River Meridian	AMC 385188	200706219
MAC 88	AMC 385216	SW¼ Sec. 19, T3S, R23E, SE¼ Sec. 19, T3S, R23E, Gila and Salt River Meridian	AMC 385188	200706220
MAC 89	AMC 385217	SW¼ Sec. 19, T3S, R23E, Gila and Salt River Meridian	AMC 385188	200706221

Name	Serial number	Township	BLM lead file	County Document
MAC 90	AMC 385218	SW¼ Sec. 19, T3S, R23E, SE¼ Sec. 19, T3S, R23E, Gila and Salt River Meridian	AMC 385188	200706222
MAC 91	AMC 385219	SW¼ Sec. 19, T3S, R23E, Gila and Salt River Meridian	AMC 385188	200706223
MAC 92	AMC 385220	SW¼ Sec. 19, T3S, R23E, SE¼ Sec. 19, T3S, R23E, Gila and Salt River Meridian	AMC 385188	200706224
MAC 93	AMC 385221	SW¼ Sec. 19, T3S, R23E, Gila and Salt River Meridian	AMC 385188	200706225
MAC 94	AMC 385222	SW¼ Sec. 19, T3S, R23E, SE¼ Sec. 19, T3S, R23E, Gila and Salt River Meridian	AMC 385188	200706226
MAC 95	AMC 385223	SW¼ Sec. 19, T3S, R23E, NW¼ Sec. 30, T3S, R23E, Gila and Salt River Meridian	AMC 385188	200706227
MAC 96	AMC 385224	SW¼ Sec. 19, T3S, R23E, SE¼ Sec. 19, T3S, R23E, NW¼ Sec. 30, T3S, R23E, NE¼ Sec. 30, T3S, R23E, Gila and Salt River Meridian	AMC 385188	200706228
MAC 99	AMC 385225	NE¼ Sec. 7, T3S, R23E, SE¼ Sec. 7, T3S, R23E, Gila and Salt River Meridian	AMC 385188	200706229
MAC 101	AMC 385226	SE¼ Sec. 7, T3S, R23E, Gila and Salt River Meridian	AMC 385188	200706230
MAC 103	AMC 385227	SE¼ Sec. 7, T3S, R23E, Gila and Salt River Meridian	AMC 385188	200706231
MAC 105	AMC 385228	SE¼ Sec. 7, T3S, R23E, Gila and Salt River Meridian	AMC 385188	200706232

RECEIVED
 B.L.M. AZ STATE OFFICE
 PHOENIX, ARIZONA
 2007 JUN 23 PM 2:48

11/50

Name	Serial number	Township	BLM lead file	County Document
MAC 106	AMC 385229	SE¼ Sec. 7, T3S, R23E, SW¼ Sec. 8, T3S, R23E, Gila and Salt River Meridian	AMC 385188	200706233
MAC 107	AMC 385230	SE¼ Sec. 7, T3S, R23E, NE¼ Sec. 18, T3S, R23E, Gila and Salt River Meridian	AMC 385188	200706234
MAC 108	AMC 385231	SE¼ Sec. 7, T3S, R23E, SW¼ Sec. 8, T3S, R23E, NE¼ Sec. 18, T3S, R23E, NW¼ Sec. 17, T3S, R23E, Gila and Salt River Meridian	AMC 385188	200706235
MAC 109	AMC 385232	NE¼ Sec. 18, T3S, R23E, Gila and Salt River Meridian	AMC 385188	200706236
MAC 110	AMC 385233	NE¼ Sec. 18, T3S, R23E, NW¼ Sec. 17, T3S, R23E, Gila and Salt River Meridian	AMC 385188	200706237
MAC 111	AMC 385234	NE¼ Sec. 18, T3S, R23E, Gila and Salt River Meridian	AMC 385188	200706238
MAC 112	AMC 385235	NE¼ Sec. 18, T3S, R23E, NW¼ Sec. 17, T3S, R23E, Gila and Salt River Meridian	AMC 385188	200706239
MAC 113	AMC 385236	NE¼ Sec. 18, T3S, R23E, Gila and Salt River Meridian	AMC 385188	200706240
MAC 114	AMC 385237	NE¼ Sec. 18, T3S, R23E, NW¼ Sec. 17, T3S, R23E, Gila and Salt River Meridian	AMC 385188	200706241
MAC 115	AMC 385238	NE¼ Sec. 18, T3S, R23E, Gila and Salt River Meridian	AMC 385188	200706242

RECEIVED
 BLM AZ STATE OFFICE
 27 AUG 2009 P 2: 25
 TUCSON, ARIZONA

10/50

Name	Serial number	Township	BLM lead file	County Document
MAC 116	AMC 385239	NE¼ Sec. 18, T3S, R23E, NW¼ Sec. 17, T3S, R23E, Gila and Salt River Meridian	AMC 385188	200706243
MAC 118	AMC 385240	SE¼ Sec. 18, T3S, R23E, SW¼ Sec. 17, T3S, R23E, Gila and Salt River Meridian	AMC 385188	200706244
MAC 120	AMC 385241	SE¼ Sec. 18, T3S, R23E, SW¼ Sec. 17, T3S, R23E, Gila and Salt River Meridian	AMC 385188	200706245
MAC 133	AMC 385242	NE¼ Sec. 19, T3S, R23E, SE¼ Sec. 19, T3S, R23E, Gila and Salt River Meridian	AMC 385188	200706246
MAC 134	AMC 385243	NE¼ Sec. 19, T3S, R23E, SE¼ Sec. 19, T3S, R23E, NW¼ Sec. 20, T3S, R23E, SW¼ Sec. 20, T3S, R23E, Gila and Salt River Meridian	AMC 385188	200706247
MAC 135	AMC 385244	SE¼ Sec. 19, T3S, R23E, Gila and Salt River Meridian	AMC 385188	200706248
MAC 136	AMC 385245	SE¼ Sec. 19, T3S, R23E, SW¼ Sec. 20, T3S, R23E, Gila and Salt River Meridian	AMC 385188	200706249
MAC 137	AMC 385246	SE¼ Sec. 19, T3S, R23E, Gila and Salt River Meridian	AMC 385188	200706250
MAC 138	AMC 385247	SE¼ Sec. 19, T3S, R23E, SW¼ Sec. 20, T3S, R23E, Gila and Salt River Meridian	AMC 385188	200706251
MAC 139	AMC 385248	SE¼ Sec. 19, T3S, R23E, Gila and Salt River Meridian	AMC 385188	200706252

RECEIVED
 BLM, AZ STATE OFFICE
 2007 AUG 21 P 2:48
 PHOENIX, ARIZONA

10/50

Name	Serial number	Township	BLM lead file	County Document
MAC 140	AMC 385249	SE¼ Sec. 19, T3S, R23E, SW¼ Sec. 20, T3S, R23E, Gila and Salt River Meridian	AMC 385188	200706253
MAC 141	AMC 385250	SE¼ Sec. 19, T3S, R23E, Gila and Salt River Meridian	AMC 385188	200706254
MAC 142	AMC 385251	SE¼ Sec. 19, T3S, R23E, SW¼ Sec. 20, T3S, R23E, Gila and Salt River Meridian	AMC 385188	200706255
MAC 143	AMC 385252	SE¼ Sec. 19, T3S, R23E, NE¼ Sec. 30, T3S, R23E, Gila and Salt River Meridian	AMC 385188	200706256
MAC 144	AMC 385253	SE¼ Sec. 19, T3S, R23E, SW¼ Sec. 20, T3S, R23E, NE¼ Sec. 30, T3S, R23E, NW¼ Sec. 29, T3S, R23E, Gila and Salt River Meridian	AMC 385188	200706257
MAC 145	AMC 385254	NE¼ Sec. 30, T3S, R23E, NW¼ Sec. 29, T3S, R23E, Gila and Salt River Meridian	AMC 385188	200706258
MAC 146	AMC 385255	NE¼ Sec. 30, T3S, R23E, NW¼ Sec. 29, T3S, R23E, Gila and Salt River Meridian	AMC 385188	200706259
MAC 147	AMC 385256	NE¼ Sec. 30, T3S, R23E, NW¼ Sec. 29, T3S, R23E, Gila and Salt River Meridian	AMC 385188	200706260
MAC 148	AMC 385257	NE¼ Sec. 30, T3S, R23E, SE¼ Sec. 30, T3S, R23E, NW¼ Sec. 29, T3S, R23E, SW¼ Sec. 29, T3S, R23E, Gila and Salt River Meridian	AMC 385188	200706261

RECEIVED
 B. M. AZ STATE OFFICE
 AUG 23 2:48
 COUNTY OF ARIZONA

9/5c

Name	Serial number	Township	BLM lead file	County Document
MAC 153	AMC 385258	SW¼ Sec. 8, T3S, R23E, NW¼ Sec. 17, T3S, R23E, Gila and Salt River Meridian	AMC 385188	200706262
MAC 154	AMC 385259	SW¼ Sec. 8, T3S, R23E, SE¼ Sec. 8, T3S, R23E, NW¼ Sec. 17, T3S, R23E, NE¼ Sec. 17, T3S, R23E, Gila and Salt River Meridian	AMC 385188	200706263
MAC 155	AMC 385260	NW¼ Sec. 17, T3S, R23E, Gila and Salt River Meridian	AMC 385188	200706264
MAC 156	AMC 385261	NW¼ Sec. 17, T3S, R23E, NE¼ Sec. 17, T3S, R23E, Gila and Salt River Meridian	AMC 385188	200706265
MAC 157	AMC 385262	NW¼ Sec. 17, T3S, R23E, Gila and Salt River Meridian	AMC 385188	200706266
MAC 158	AMC 385263	NW¼ Sec. 17, T3S, R23E, NE¼ Sec. 17, T3S, R23E, Gila and Salt River Meridian	AMC 385188	200706267
MAC 159	AMC 385264	NW¼ Sec. 17, T3S, R23E, Gila and Salt River Meridian	AMC 385188	200706268
MAC 160	AMC 385265	NW¼ Sec. 17, T3S, R23E, NE¼ Sec. 17, T3S, R23E, Gila and Salt River Meridian	AMC 385188	200706269
MAC 161	AMC 385266	NW¼ Sec. 17, T3S, R23E, Gila and Salt River Meridian	AMC 385188	200706270
MAC 162	AMC 385267	NW¼ Sec. 17, T3S, R23E, NE¼ Sec. 17, T3S, R23E, Gila and Salt River Meridian	AMC 385188	200706271
MAC 163	AMC 385268	SW¼ Sec. 17, T3S, R23E, Gila and Salt River Meridian	AMC 385188	200706272

RECEIVED
 BLM, AZ STATE OFFICE
 2007 AUG 23 P 2:08
 TUCSON, ARIZONA

11/50

Name	Serial number	Township	BLM lead file	County Document
MAC 164	AMC 385269	SW¼ Sec. 17, T3S, R23E, SE¼ Sec. 17, T3S, R23E, Gila and Salt River Meridian	AMC 385188	200706273
MAC 165	AMC 385270	SW¼ Sec. 17, T3S, R23E, Gila and Salt River Meridian	AMC 385188	200706274
MAC 166	AMC 385271	SW¼ Sec. 17, T3S, R23E, SE¼ Sec. 17, T3S, R23E, Gila and Salt River Meridian	AMC 385188	200706275
MAC 168	AMC 385272	SW¼ Sec. 17, T3S, R23E, SE¼ Sec. 17, T3S, R23E, Gila and Salt River Meridian	AMC 385188	200706276
MAC 170	AMC 385273	SW¼ Sec. 17, T3S, R23E, SE¼ Sec. 17, T3S, R23E, Gila and Salt River Meridian	AMC 385188	200706277
MAC 172	AMC 385274	SW¼ Sec. 17, T3S, R23E, SE¼ Sec. 17, T3S, R23E, NW¼ Sec. 20, T3S, R23E, NE¼ Sec. 20, T3S, R23E, Gila and Salt River Meridian	AMC 385188	200706278
MAC 174	AMC 385275	NW¼ Sec. 20, T3S, R23E, NE¼ Sec. 20, T3S, R23E, Gila and Salt River Meridian	AMC 385188	200706279
MAC 176	AMC 385276	NW¼ Sec. 20, T3S, R23E, NE¼ Sec. 20, T3S, R23E, Gila and Salt River Meridian	AMC 385188	200706280
MAC 178	AMC 385277	NW¼ Sec. 20, T3S, R23E, NE¼ Sec. 20, T3S, R23E, Gila and Salt River Meridian	AMC 385188	200706281
MAC 179	AMC 385278	NW¼ Sec. 20, T3S, R23E, SW¼ Sec. 20, T3S, R23E, Gila and Salt River Meridian	AMC 385188	200706282

RECEIVED
 2001 AUG 23
 2:48
 BLM AZ STATE OFFICE

10/14

Name	Serial number	Township	BLM lead file	County Document
MAC 180	AMC 385279	NW¼ Sec. 20, T3S, R23E, NE¼ Sec. 20, T3S, R23E, SW¼ Sec. 20, T3S, R23E, SE¼ Sec. 20, T3S, R23E, Gila and Salt River Meridian	AMC 385188	200706283
MAC 181	AMC 385280	SW¼ Sec. 20, T3S, R23E, Gila and Salt River Meridian	AMC 385188	200706284
MAC 182	AMC 385281	SW¼ Sec. 20, T3S, R23E, SE¼ Sec. 20, T3S, R23E, Gila and Salt River Meridian	AMC 385188	200706285
MAC 183	AMC 385282	SW¼ Sec. 20, T3S, R23E, Gila and Salt River Meridian	AMC 385188	200706286
MAC 184	AMC 385283	SW¼ Sec. 20, T3S, R23E, SE¼ Sec. 20, T3S, R23E, Gila and Salt River Meridian	AMC 385188	200706287
MAC 185	AMC 385284	SW¼ Sec. 20, T3S, R23E, Gila and Salt River Meridian	AMC 385188	200706288
MAC 186	AMC 385285	SW¼ Sec. 20, T3S, R23E, SE¼ Sec. 20, T3S, R23E, Gila and Salt River Meridian	AMC 385188	200706289
MAC 187	AMC 385286	SW¼ Sec. 20, T3S, R23E, Gila and Salt River Meridian	AMC 385188	200706290
MAC 188	AMC 385287	SW¼ Sec. 20, T3S, R23E, SE¼ Sec. 20, T3S, R23E, Gila and Salt River Meridian	AMC 385188	200706291
MAC 189	AMC 385288	SW¼ Sec. 20, T3S, R23E, NW¼ Sec. 29, T3S, R23E, Gila and Salt River Meridian	AMC 385188	200706292

RECEIVED
 BLM, STATE OFFICE
 301 AUG 3 2 2008
 PHOENIX, ARIZONA

10/4

Name	Serial number	Township	BLM lead file	County Document
MAC 190	AMC 385289	SW¼ Sec. 20, T3S, R23E, SE¼ Sec. 20, T3S, R23E, NW¼ Sec. 29, T3S, R23E, NE¼ Sec. 29, T3S, R23E, Gila and Salt River Meridian	AMC 385188	200706293
MAC 191	AMC 385290	NW¼ Sec. 29, T3S, R23E, Gila and Salt River Meridian	AMC 385188	200706294
MAC 192	AMC 385291	NW¼ Sec. 29, T3S, R23E, NE¼ Sec. 29, T3S, R23E, Gila and Salt River Meridian	AMC 385188	200706295
MAC 193	AMC 385292	NW¼ Sec. 20, T3S, R23E, Gila and Salt River Meridian	AMC 385188	200706296
MAC 194	AMC 385293	NW¼ Sec. 29, T3S, R23E, NE¼ Sec. 29, T3S, R23E, Gila and Salt River Meridian	AMC 385188	200706297
MAC 195	AMC 385294	NW¼ Sec. 29, T3S, R23E, Gila and Salt River Meridian	AMC 385188	200706298
MAC 196	AMC 385295	NW¼ Sec. 29, T3S, R23E, NE¼ Sec. 29, T3S, R23E, Gila and Salt River Meridian	AMC 385188	200706299
MAC 197	AMC 385296	NW¼ Sec. 29, T3S, R23E, SW¼ Sec. 29, T3S, R23E, Gila and Salt River Meridian	AMC 385188	200706300
MAC 198	AMC 385297	NW¼ Sec. 29, T3S, R23E, NE¼ Sec. 29, T3S, R23E, SW¼ Sec. 29, T3S, R23E, SE¼ Sec. 29, T3S, R23E, Gila and Salt River Meridian	AMC 385188	200706301

RECEIVED
 BLM STATE OFFICE
 AUG 23 2:48
 ARIZONA

9/50

Name	Serial number	Township	BLM lead file	County Document
MAC 207	AMC 385298	SE¼ Sec. 8, T3S, R23E, SW¼ Sec. 9, T3S, R23E, NW¼ Sec. 17, T3S, R23E, NE¼ Sec. 16, T3S, R23E, Gila and Salt River Meridian	AMC 385188	200706302
MAC 208	AMC 385299	SW¼ Sec. 9, T3S, R23E, NW¼ Sec. 16, T3S, R23E, Gila and Salt River Meridian	AMC 385188	200706303
MAC 209	AMC 385300	NE¼ Sec. 17, T3S, R23E, NW¼ Sec. 16, T3S, R23E, Gila and Salt River Meridian	AMC 385188	200706304
MAC 210	AMC 385301	NW¼ Sec. 16, T3S, R23E, Gila and Salt River Meridian	AMC 385188	200706305
MAC 211	AMC 385302	NE¼ Sec. 17, T3S, R23E, NW¼ Sec. 16, T3S, R23E, Gila and Salt River Meridian	AMC 385188	200706306
MAC 212	AMC 385303	NW¼ Sec. 16, T3S, R23E, Gila and Salt River Meridian	AMC 385188	200706307
MAC 213	AMC 385304	NE¼ Sec. 17, T3S, R23E, NW¼ Sec. 16, T3S, R23E, Gila and Salt River Meridian	AMC 385188	200706308
MAC 214	AMC 385305	NW¼ Sec. 16, T3S, R23E, Gila and Salt River Meridian	AMC 385188	200706309
MAC 215	AMC 385306	NE¼ Sec. 17, T3S, R23E, NW¼ Sec. 16, T3S, R23E, Gila and Salt River Meridian	AMC 385188	200706310
MAC 216	AMC 385307	NW¼ Sec. 16, T3S, R23E, Gila and Salt River Meridian	AMC 385188	200706311

RECEIVED
 BLM-AZ STATE OFFICE
 PHOENIX ARIZONA
 2007 AUG 23 P 48

10/50

Name	Serial number	Township	BLM lead file	County Document
MAC 217	AMC 385308	SE¼ Sec. 17, T3S, R23E, SW¼ Sec. 16, T3S, R23E, Gila and Salt River Meridian	AMC 385188	200706312
MAC 218	AMC 385309	SW¼ Sec. 16, T3S, R23E, Gila and Salt River Meridian	AMC 385188	200706313
MAC 219	AMC 385310	SE¼ Sec. 17, T3S, R23E, SW¼ Sec. 16, T3S, R23E, Gila and Salt River Meridian	AMC 385188	200706314
MAC 220	AMC 385311	SW¼ Sec. 16, T3S, R23E, Gila and Salt River Meridian	AMC 385188	200706315
MAC 221	AMC 385312	SE¼ Sec. 17, T3S, R23E, SW¼ Sec. 16, T3S, R23E, Gila and Salt River Meridian	AMC 385188	200706316
MAC 222	AMC 385313	SW¼ Sec. 16, T3S, R23E, Gila and Salt River Meridian	AMC 385188	200706317
MAC 223	AMC 385314	SE¼ Sec. 17, T3S, R23E, SW¼ Sec. 16, T3S, R23E, Gila and Salt River Meridian	AMC 385188	200706318
MAC 224	AMC 385315	SW¼ Sec. 16, T3S, R23E, Gila and Salt River Meridian	AMC 385188	200706319
MAC 225	AMC 385316	SE¼ Sec. 17, T3S, R23E, SW¼ Sec. 16, T3S, R23E, NE¼ Sec. 20, T3S, R23E, NW¼ Sec. 21, T3S, R23E, Gila and Salt River Meridian	AMC 385188	200706320
MAC 226	AMC 385317	SW¼ Sec. 16, T3S, R23E, NW¼ Sec. 21, T3S, R23E, Gila and Salt River Meridian	AMC 385188	200706321

RECEIVED
 BLM AND STATE OFFICE
 PHOENIX, ARIZONA
 2007 AUG 23 P 2:08

Name	Serial number	Township	BLM lead file	County Document
MAC 227	AMC 385318	NE¼ Sec. 20, T3S, R23E, NW¼ Sec. 21, T3S, R23E, Gila and Salt River Meridian	AMC 385188	200706322
MAC 228	AMC 385319	NW¼ Sec. 21, T3S, R23E, Gila and Salt River Meridian	AMC 385188	200706323
MAC 229	AMC 385320	NE¼ Sec. 20, T3S, R23E, NW¼ Sec. 21, T3S, R23E, Gila and Salt River Meridian	AMC 385188	200706324
MAC 230	AMC 385321	NW¼ Sec. 21, T3S, R23E, Gila and Salt River Meridian	AMC 385188	200706325
MAC 231	AMC 385322	NW¼ Sec. 21, T3S, R23E, NE¼ Sec. 20, T3S, R23E, Gila and Salt River Meridian	AMC 385188	200706326
MAC 232	AMC 385323	NW¼ Sec. 21, T3S, R23E, Gila and Salt River Meridian	AMC 385188	200706327
MAC 233	AMC 385324	NE¼ Sec. 20, T3S, R23E, SE¼ Sec. 20, T3S, R23E, NW¼ Sec. 21, T3S, R23E, SW¼ Sec. 21, T3S, R23E, Gila and Salt River Meridian	AMC 385188	200706328
MAC 234	AMC 385325	NW¼ Sec. 21, T3S, R23E, SW¼ Sec. 21, T3S, R23E, Gila and Salt River Meridian	AMC 385188	200706329
MAC 235	AMC 385326	SE¼ Sec. 20, T3S, R23E, SW¼ Sec. 21, T3S, R23E, Gila and Salt River Meridian	AMC 385188	200706330
MAC 236	AMC 385327	SW¼ Sec. 21, T3S, R23E, Gila and Salt River Meridian	AMC 385188	200706331

RECEIVED
 BLM ARIZONA STATE OFFICE
 AUG 23 P 48
 PHOENIX, ARIZONA

10/5e

Name	Serial number	Township	BLM lead file	County Document
MAC 237	AMC 385328	SE¼ Sec. 20, T3S, R23E, SW¼ Sec. 21, T3S, R23E, Gila and Salt River Meridian	AMC 385188	200706332
MAC 238	AMC 385329	SW¼ Sec. 21, T3S, R23E, Gila and Salt River Meridian	AMC 385188	200706333
MAC 239	AMC 385330	SE¼ Sec. 20, T3S, R23E, SW¼ Sec. 21, T3S, R23E, Gila and Salt River Meridian	AMC 385188	200706334
MAC 240	AMC 385331	SW¼ Sec. 21, T3S, R23E, Gila and Salt River Meridian	AMC 385188	200706335
MAC 241	AMC 385332	SE¼ Sec. 20, T3S, R23E, SW¼ Sec. 21, T3S, R23E, Gila and Salt River Meridian	AMC 385188	200706336
MAC 242	AMC 385333	SW¼ Sec. 21, T3S, R23E, Gila and Salt River Meridian	AMC 385188	200706337
MAC 243	AMC 385334	SE¼ Sec. 20, T3S, R23E, SW¼ Sec. 21, T3S, R23E, NE¼ Sec. 29, T3S, R23E, NW¼ Sec. 28, T3S, R23E, Gila and Salt River Meridian	AMC 385188	200706338
MAC 244	AMC 385335	SW¼ Sec. 21, T3S, R23E, NW¼ Sec. 28, T3S, R23E, Gila and Salt River Meridian	AMC 385188	200706339
MAC 245	AMC 385336	NE¼ Sec. 29, T3S, R23E, NW¼ Sec. 28, T3S, R23E, Gila and Salt River Meridian	AMC 385188	200706340
MAC 246	AMC 385337	NW¼ Sec. 28, T3S, R23E, Gila and Salt River Meridian	AMC 385188	200706341

BLM RECEIVED
 PHOENIX, ARIZONA
 001 AUG 23 PM 2:48
 OFFICE

10/50

Name	Serial number	Township	BLM lead file	County Document
MAC 247	AMC 385338	NE¼ Sec. 29, T3S, R23E, NW¼ Sec. 28, T3S, R23E, Gila and Salt River Meridian	AMC 385188	200706342
MAC 248	AMC 385339	NW¼ Sec. 28, T3S, R23E, Gila and Salt River Meridian	AMC 385188	200706343
MAC 249	AMC 385340	NE¼ Sec. 29, T3S, R23E, NW¼ Sec. 28, T3S, R23E, Gila and Salt River Meridian	AMC 385188	200706344
MAC 250	AMC 385341	NW¼ Sec. 28, T3S, R23E, Gila and Salt River Meridian	AMC 385188	200706345
MAC 251	AMC 385342	NE¼ Sec. 29, T3S, R23E, SE¼ Sec. 29, T3S, R23E, NW¼ Sec. 28, T3S, R23E, SW¼ Sec. 28, T3S, R23E, Gila and Salt River Meridian	AMC 385188	200706346
MAC 252	AMC 385343	NW¼ Sec. 28, T3S, R23E, SW¼ Sec. 28, T3S, R23E, Gila and Salt River Meridian	AMC 385188	200706347
MAC 261	AMC 385344	SW¼ Sec. 9, T3S, R23E, SE¼ Sec. 9, T3S, R23E, NW¼ Sec. 16, T3S, R23E, NE¼ Sec. 16, T3S, R23E, Gila and Salt River Meridian	AMC 385188	200706348
MAC 263	AMC 385345	NW¼ Sec. 16, T3S, R23E, NE¼ Sec. 16, T3S, R23E, Gila and Salt River Meridian	AMC 385188	200706349
MAC 265	AMC 385346	NW¼ Sec. 16, T3S, R23E, NE¼ Sec. 16, T3S, R23E, Gila and Salt River Meridian	AMC 385188	200706350

RECEIVED
 BLM ARIZONA STATE OFFICE
 2007 AUG 23 P 2:08
 P. O. BOX 10000
 PHOENIX, ARIZONA

9/5c

Name	Serial number	Township	BLM lead file	County Document
MAC 267	AMC 385347	NW¼ Sec. 16, T3S, R23E, NE¼ Sec. 16, T3S, R23E, Gila and Salt River Meridian	AMC 385188	200706351
MAC 269	AMC 385348	NW¼ Sec. 16, T3S, R23E, NE¼ Sec. 16, T3S, R23E, Gila and Salt River Meridian	AMC 385188	200706352
MAC 271	AMC 385349	SW¼ Sec. 16, T3S, R23E, SE¼ Sec. 16, T3S, R23E, Gila and Salt River Meridian	AMC 385188	200706353
MAC 273	AMC 385350	SW¼ Sec. 16, T3S, R23E, SE¼ Sec. 16, T3S, R23E, Gila and Salt River Meridian	AMC 385188	200706354
MAC 275	AMC 385351	SW¼ Sec. 16, T3S, R23E, SE¼ Sec. 16, T3S, R23E, Gila and Salt River Meridian	AMC 385188	200706355
MAC 277	AMC 385352	SW¼ Sec. 16, T3S, R23E, SE¼ Sec. 16, T3S, R23E, Gila and Salt River Meridian	AMC 385188	200706356
MAC 279	AMC 385353	SW¼ Sec. 16, T3S, R23E, SE¼ Sec. 16, T3S, R23E, NW¼ Sec. 21, T3S, R23E, NE¼ Sec. 21, T3S, R23E, Gila and Salt River Meridian	AMC 385188	200706357
MAC 281	AMC 385354	NW¼ Sec. 21, T3S, R23E, NE¼ Sec. 21, T3S, R23E, Gila and Salt River Meridian	AMC 385188	200706358
MAC 283	AMC 385355	NW¼ Sec. 21, T3S, R23E, NE¼ Sec. 21, T3S, R23E, Gila and Salt River Meridian	AMC 385188	200706359

RECEIVED
 BLM - AZ STATE OFFICE
 PHOENIX, ARIZONA
 2001 AUG 23 P
 48

9/5c

Name	Serial number	Township	BLM lead file	County Document
MAC 285	AMC 385356	NW¼ Sec. 21, T3S, R23E, NE¼ Sec. 21, T3S, R23E, Gila and Salt River Meridian	AMC 385188	200706360
MAC 287	AMC 385357	NW¼ Sec. 21, T3S, R23E, NE¼ Sec. 21, T3S, R23E, SW¼ Sec. 21, T3S, R23E, SE¼ Sec. 21, T3S, R23E, Gila and Salt River Meridian	AMC 385188	200706361
MAC 289	AMC 385358	SW¼ Sec. 21, T3S, R23E, SE¼ Sec. 21, T3S, R23E, Gila and Salt River Meridian	AMC 385188	200706362
MAC 291	AMC 385359	SW¼ Sec. 21, T3S, R23E, SE¼ Sec. 21, T3S, R23E, Gila and Salt River Meridian	AMC 385188	200706363
MAC 293	AMC 385360	SW¼ Sec. 21, T3S, R23E, SE¼ Sec. 21, T3S, R23E, Gila and Salt River Meridian	AMC 385188	200706364
MAC 295	AMC 385361	SW¼ Sec. 21, T3S, R23E, SE¼ Sec. 21, T3S, R23E, Gila and Salt River Meridian	AMC 385188	200706365
MAC 297	AMC 385362	SW¼ Sec. 21, T3S, R23E, SE¼ Sec. 21, T3S, R23E, NW¼ Sec. 28, T3S, R23E, NE¼ Sec. 28, T3S, R23E, Gila and Salt River Meridian	AMC 385188	200706366
MAC 299	AMC 385363	NW¼ Sec. 28, T3S, R23E, NE¼ Sec. 28, T3S, R23E, Gila and Salt River Meridian	AMC 385188	200706367
MAC 301	AMC 385364	NW¼ Sec. 28, T3S, R23E, NE¼ Sec. 28, T3S, R23E, Gila and Salt River Meridian	AMC 385188	200706368

RECEIVED
 BLM - AZ STATE OFFICE
 PHOENIX, ARIZONA
 2007 AUG 23 P 2:49

9/5c

Name	Serial number	Township	BLM lead file	County Document
MAC 303	AMC 385365	NW¼ Sec. 28, T3S, R23E, NE¼ Sec. 28, T3S, R23E, Gila and Salt River Meridian	AMC 385188	200706369
MAC 305	AMC 385366	NW¼ Sec. 28, T3S, R23E, NE¼ Sec. 28, T3S, R23E, SW¼ Sec. 28, T3S, R23E, SE¼ Sec. 28, T3S, R23E, Gila and Salt River Meridian	AMC 385188	200706370
MAC 436	AMC 385367	SW¼ Sec. 8, T3S, R23E, Gila and Salt River Meridian	AMC 385188	200706371
MAC 437	AMC 385368	NW¼ Sec. 30, T3S, R23E, Gila and Salt River Meridian	AMC 385188	200706372
MAC 438	AMC 385369	NW¼ Sec. 30, T3S, R23E, NE¼ Sec. 30, T3S, R23E, Gila and Salt River Meridian	AMC 385188	200706373
MAC 439	AMC 385370	NW¼ Sec. 30, T3S, R23E, Gila and Salt River Meridian	AMC 385188	200706374
MAC 440	AMC 385371	NW¼ Sec. 30, T3S, R23E, NE¼ Sec. 30, T3S, R23E, Gila and Salt River Meridian	AMC 385188	200706375
MAC 441	AMC 385372	NW¼ Sec. 30, T3S, R23E, Gila and Salt River Meridian	AMC 385188	200706376
MAC 442	AMC 385373	NW¼ Sec. 30, T3S, R23E, NE¼ Sec. 30, T3S, R23E, Gila and Salt River Meridian	AMC 385188	200706377
MAC 443	AMC 385374	NW¼ Sec. 30, T3S, R23E, SW¼ Sec. 30, T3S, R23E, Gila and Salt River Meridian	AMC 385188	200706378

RECEIVED
 BLM AZ STATE
 PHOENIX, ARIZONA
 001 AUG 23 P
 2: 49
 OFFICE

10/62

Name	Serial number	Township	BLM lead file	County Document
MAC 444	AMC 385375	NW¼ Sec. 30, T3S, R23E, NE¼ Sec. 30, T3S, R23E, SW¼ Sec. 30, T3S, R23E, SE¼ Sec. 30, T3S, R23E, Gila and Salt River Meridian	AMC 385188	200706379
MAC 445	AMC 385376	NE¼ Sec. 30, T3S, R23E, Gila and Salt River Meridian	AMC 385188	200706380
MAC 446	AMC 385377	NE¼ Sec. 30, T3S, R23E, Gila and Salt River Meridian	AMC 385188	200706381
MAC 447	AMC 385378	NE¼ Sec. 30, T3S, R23E, Gila and Salt River Meridian	AMC 385188	200706382
MAC 448	AMC 385379	NE¼ Sec. 30, T3S, R23E, SE¼ Sec. 30, T3S, R23E, Gila and Salt River Meridian	AMC 385188	200706383
MAC- 18	AMC 367311	NE¼ Sec. 13, T3S, R22E, Gila and Salt River Meridian	AMC 367311	200505637
MAC- 20	AMC 367312	NE¼ Sec. 13, T3S, R22E, Gila and Salt River Meridian	AMC 367311	200505638
MAC- 22	AMC 367313	SE¼ Sec. 13, T3S, R22E, Gila and Salt River Meridian	AMC 367311	200505639
MAC- 24	AMC 367314	SE¼ Sec. 13, T3S, R22E, Gila and Salt River Meridian	AMC 367311	200505640
MAC- 26	AMC 367315	SE¼ Sec. 13, T3S, R22E, Gila and Salt River Meridian	AMC 367311	200505641
MAC- 28	AMC 367316	SE¼ Sec. 13, T3S, R22E, Gila and Salt River Meridian	AMC 367311	200505642
MAC- 30	AMC 367317	NE¼ Sec. 24, T3S, R22E, SE¼ Sec. 13, T3S, R22E, Gila and Salt River Meridian	AMC 367311	200505643

ENTERED INTO COMPUTER

AUG 31 2007 AMC 367311 - 367358 (48 claims)

SEP 25 2007 - AMC 385230 - 385379 entered PB (new case file) 385188 - 385379. 12/4C

Name	Serial number	Township	BLM lead file	County Document
MAC- 32	AMC 367318	NE¼ Sec. 24, T3S, R22E, Gila and Salt River Meridian	AMC 367311	200505644
MAC- 34	AMC 367319	NE¼ Sec. 24, T3S, R22E, Gila and Salt River Meridian	AMC 367311	200505645
MAC- 36	AMC 367320	NE¼ Sec. 24, T3S, R22E, Gila and Salt River Meridian	AMC 367311	200505646
MAC- 65	AMC 367321	NW¼ Sec. 18, T3S, R23E, Gila and Salt River Meridian	AMC 367311	200505647
MAC- 67	AMC 367322	NW¼ Sec. 18, T3S, R23E, Gila and Salt River Meridian	AMC 367311	200505648
MAC- 69	AMC 367323	SW¼ Sec. 18, T3S, R23E, Gila and Salt River Meridian	AMC 367311	200505649
MAC- 70	AMC 367324	SW¼ Sec. 18, T3S, R23E, SE¼ Sec. 18, T3S, R23E, Gila and Salt River Meridian	AMC 367311	200505650
MAC- 71	AMC 367325	SW¼ Sec. 18, T3S, R23E, Gila and Salt River Meridian	AMC 367311	200505651
MAC- 72	AMC 367326	SW¼ Sec. 18, T3S, R23E, SE¼ Sec. 18, T3S, R23E, Gila and Salt River Meridian	AMC 367311	200505652
MAC- 73	AMC 367327	SW¼ Sec. 18, T3S, R23E, Gila and Salt River Meridian	AMC 367311	200505653
MAC- 74	AMC 367328	SW¼ Sec. 18, T3S, R23E, SE¼ Sec. 18, T3S, R23E, Gila and Salt River Meridian	AMC 367311	200505654
MAC- 75	AMC 367329	SW¼ Sec. 18, T3S, R23E, Gila and Salt River Meridian	AMC 367311	200505655

RECEIVED
 B.L.M. AZ STATE OFFICE
 PHOENIX, ARIZONA
 2001
 JUN 23
 P 2: 49

ENTERED INTO COMPUTER

12/90

Name	Serial number	Township	BLM lead file	County Document
MAC- 76	AMC 367330	SW¼ Sec. 18, T3S, R23E, SE¼ Sec. 18, T3S, R23E, Gila and Salt River Meridian	AMC 367311	200505656
MAC- 77	AMC 367331	SW¼ Sec. 18, T3S, R23E, NW¼ Sec. 19, T3S, R23E, Gila and Salt River Meridian	AMC 367311	200505657
MAC- 78	AMC 367332	SW¼ Sec. 18, T3S, R23E, SE¼ Sec. 18, T3S, R23E, NW¼ Sec. 19, T3S, R23E, NE¼ Sec. 19, T3S, R23E, Gila and Salt River Meridian	AMC 367311	200505658
MAC- 79	AMC 367333	NW¼ Sec. 19, T3S, R23E, Gila and Salt River Meridian	AMC 367311	200505659
MAC- 80	AMC 367334	NW¼ Sec. 19, T3S, R23E, NE¼ Sec. 19, T3S, R23E, Gila and Salt River Meridian	AMC 367311	200505660
MAC- 81	AMC 367335	NW¼ Sec. 19, T3S, R23E, Gila and Salt River Meridian	AMC 367311	200505661
MAC- 82	AMC 367336	NW¼ Sec. 19, T3S, R23E, NE¼ Sec. 19, T3S, R23E, Gila and Salt River Meridian	AMC 367311	200505662
MAC- 83	AMC 367337	NW¼ Sec. 19, T3S, R23E, Gila and Salt River Meridian	AMC 367311	200505663
MAC- 84	AMC 367338	NW¼ Sec. 19, T3S, R23E, NE¼ Sec. 19, T3S, R23E, Gila and Salt River Meridian	AMC 367311	200505664
MAC- 117	AMC 367339	SE¼ Sec. 18, T3S, R23E, Gila and Salt River Meridian	AMC 367311	200505665
MAC- 119	AMC 367340	SE¼ Sec. 18, T3S, R23E, Gila and Salt River Meridian	AMC 367311	200505666

RECEIVED
 BLM, AZ STATE OFFICE
 PHOENIX, ARIZONA
 2001 AUG 23
 2:15

ENTERED INTO COMPUTER

Msc

Name	Serial number	Township	BLM lead file	County Document
MAC- 121	AMC 367341	SE¼ Sec. 18, T3S, R23E, Gila and Salt River Meridian	AMC 367311	200505667
MAC- 122	AMC 367342	SW¼ Sec. 17, T3S, R23E, SE¼ Sec. 18, T3S, R23E, Gila and Salt River Meridian	AMC 367311	200505668
MAC- 123	AMC 367343	SE¼ Sec. 18, T3S, R23E, Gila and Salt River Meridian	AMC 367311	200505669
MAC- 124	AMC 367344	SW¼ Sec. 17, T3S, R23E, SE¼ Sec. 18, T3S, R23E, Gila and Salt River Meridian	AMC 367311	200505670
MAC- 125	AMC 367345	SE¼ Sec. 18, T3S, R23E, NE¼ Sec. 19, T3S, R23E, Gila and Salt River Meridian	AMC 367311	200505671
MAC- 126	AMC 367346	SE¼ Sec. 18, T3S, R23E, SW¼ Sec. 17, T3S, R23E, NE¼ Sec. 19, T3S, R23E, NW¼ Sec. 20, T3S, R23E, Gila and Salt River Meridian	AMC 367311	200505672
MAC- 127	AMC 367347	NE¼ Sec. 19, T3S, R23E, Gila and Salt River Meridian	AMC 367311	200505673
MAC- 128	AMC 367348	NE¼ Sec. 19, T3S, R23E, NW¼ Sec. 20, T3S, R23E, Gila and Salt River Meridian	AMC 367311	200505674
MAC- 129	AMC 367349	NE¼ Sec. 19, T3S, R23E, Gila and Salt River Meridian	AMC 367311	200505675
MAC- 130	AMC 367350	NE¼ Sec. 19, T3S, R23E, NW¼ Sec. 20, T3S, R23E, Gila and Salt River Meridian	AMC 367311	200505676
MAC- 131	AMC 367351	NE¼ Sec. 19, T3S, R23E, Gila and Salt River Meridian	AMC 367311	200505677

RECEIVED
 BUREAU OF LAND MANAGEMENT
 U.S. DEPARTMENT OF THE INTERIOR
 PHOENIX, ARIZONA
 AUG 23 1999
 2:49 PM

ENTERED INTO COMPUTER

11/50

Name	Serial number	Township	BLM lead file	County Document
MAC- 132	AMC 367352	NE¼ Sec. 19, T3S, R23E, NW¼ Sec. 20, T3S, R23E, Gila and Salt River Meridian	AMC 367311	200505678
MAC- 167	AMC 367353	SW¼ Sec. 17, T3S, R23E, Gila and Salt River Meridian	AMC 367311	200505679
MAC- 169	AMC 367354	SW¼ Sec. 17, T3S, R23E, Gila and Salt River Meridian	AMC 367311	200505680
MAC- 171	AMC 367355	SW¼ Sec. 17, T3S, R23E, NW¼ Sec. 20, T3S, R23E, Gila and Salt River Meridian	AMC 367311	200505681
MAC- 173	AMC 367356	NW¼ Sec. 20, T3S, R23E, Gila and Salt River Meridian	AMC 367311	200505682
MAC- 175	AMC 367357	NW¼ Sec. 20, T3S, R23E, Gila and Salt River Meridian	AMC 367311	200505683
MAC- 177	AMC 367358	NW¼ Sec. 20, T3S, R23E, Gila and Salt River Meridian	AMC 367311	200505684
			TOTAL	240 ✓

ENTERED INTO COMPUTER

AUG 31 2007 PB AMC 367311-367358

RECEIVED
B.L.M. AZ STATE OFFICE
2007 AUG 23 P 2: 49
PHOENIX, ARIZONA

7/50

United States Department of the Interior
 Bureau of Land Management
 BUSINESS & SUPPORT SVCS DIV
 ONE N CENTRAL AVE SUITE 800
 PHOENIX, AZ 85004 -4427
 Phone: (602) 417-9200

Receipt

No: 1551623

Transaction #: 1603148	ENTERED INTO COMPUTER
Date of Transaction: 08/23/2007	AUG 31 2007 PB + Verified 2
CUSTOMER: PHELPS DODGE CORP ONE N CENTRAL AVE 17TH FLOOR PHOENIX, AZ 85004	

LINE #	QTY	DESCRIPTION	REMARKS	UNIT PRICE	TOTAL
1	1.00	LOCATABLE MINERALS / MINING CLAIMS-NOT NEW-UNADJUD, ONE AUTH NO. ONLY / MINING CLAIM MONEY RECEIVED (455) CASES: AMC385188/\$30000.00	NOI POL 2007 (240) M/Fees	- n/a -	30000.00
TOTAL:					\$30,000.00

PAYMENT INFORMATION			
1	AMOUNT:	\$30,000.00	POSTMARKED: N/A
	TYPE:	CHECK	RECEIVED: 08/23/2007
	CHECK NO:	581715	
	NAME:	PHELPS DODGE CORP ONE N CENTRAL AVE 17TH FLOOR PHOENIX AZ 85004	

REMARKS

M/Fees for AMC 385188 - 385379 (192 claims) will be entered after Data Entry is made on this New Mining Claims

This receipt was generated by the automated BLM Collections and Billing System and is a paper representation of a portion of the official electronic record contained therein.

SEP 25 2007 PB entered AMC 385230 - 385379 along with the 08-M/Fees PB.

SEP 26 2007 Entered A/c 385188 - 385229 M/Fees + claims. PB

8/31/07
PB

New Mining Claims

September 26, 2007


NOTE TO FILE AMC385188

It was impossible for me to make out the name of the Agent for the following AMC claims: *Amc 385197-385212*

Amc 385225-229 →

- AMC385230 through 385245
- AMC385282 through 385303
- AMC385305
- AMC385307
- AMC385309
- AMC385311
- AMC385313
- AMC385315
- AMC385317
- AMC385358 through 385366

Therefore, I asked Susie Cruz to get the information from the claimant at the time she gets a duplicate copy of the location notices {AMC385188 through AMC385229} that were missing from the case file.

PAULINE BROWN 
LEGAL INSTRUMENT EXAMINER
U.S. DEPARTMENT OF THE INTERIOR
BUREAU OF LAND MANAGEMENT
ONE NORTH CENTRAL AVE., SUITE 800
PHOENIX, ARIZONA 85004-4427
TEL: 602-417-9360; FAX: 602-417-9490
TTY: 602-417-9525
Pauline_Brown@blm.gov

NOTICE!!

These documents have been scanned!

Do not place un-scanned documents beneath this notice!

Do not remove this notice from this file!

GPO Jacket No. 560-102
Print Order 61540
Rise Business Services, LLC
Job=AZ15 5/28/2019



Box Number= AZ15088



Claim Begin-End: AMC385188-AMC385379

5 Miscellaneous



AZ15088-9

AMC384552-AMC385381



Pauline
Brown/AZSO/AZ/BLM/DO
I

09/25/2007 04:14 PM

To Bob Kritzstein/AZSO/AZ/BLM/DOI@BLM, Sirita K
Benally/AZSO/AZ/BLM/DOI@BLM, Tony
Smith/AZSO/AZ/BLM/DOI@BLM
cc Tina Marie Coladonato/AZSO/AZ/BLM/DOI@BLM, Susie
Cruz/AZSO/AZ/BLM/DOI@BLM, Eric
Gong/AZSO/AZ/BLM/DOI@BLM

bcc

Subject Missing paper work

Bob,

When I was entering lead file AMC385188 (AMC385188 through 385379) the casefile had documents for AMC385230 through 385379. Which means that the documents for AMC385188 through 385229 are missing from this case file. Is it possible that there was a Vol.-1 created at the very beginning for these 192 claims, which we received on August 16, 2007, Receipt #1547049?

Pauline

September 26, 2007

Susie Cruz was able to get duplicate copies of the missing paperwork. Therefore, AMC385188-AMC385229 was entered on 9-26-07. Pauline B.

NOTICE!!

These documents have been scanned!

Do not place un-scanned documents beneath this notice!

Do not remove this notice from this file!

GPO Jacket No. 560-102
Print Order 61540
Rise Business Services, LLC
Job=AZ15 5/28/2019



Box Number= AZ15088



Claim Begin-End: AMC385188-AMC385379

6 Location Notices-Amendments and Supporting Documents



AZ15088-9

AMC384552-AMC385381

MINING CLAIM STATUS REPORT

DATA ENTRY TR

MTP CHECKED BY TR

GEO CHECKED BY TR

LEAD SERIAL NO. AMC 385188 THROUGH AMC 385379

# <u>192</u> LODGE	LOCATION FEE @ \$30 =	\$ <u>5760.00</u>
# _____ PLACER	PROCESSING FEE @ \$15 =	\$ <u>2880.00</u>
# _____ ASSOCIATION PL	MAINTENANCE FEE @ \$125 =	\$ <u>24000.00</u>
# _____ MILL SITE	OVERAGE	\$ _____
# _____ TUNNEL SITE	SHORTAGE	\$ _____
	OTHER FEES	\$ _____
ENOUGH LOCATORS	TOTAL	\$ <u>32640.00</u> -ok
YES	NO []	

OVER-THE-COUNTER [] MAIL TIMELY FILED: YES NO []

LEGAL DESCRIPTION: T 3S R 23E SEC ~~1, 2, 3, 4, 5, 6, 7, 8, 9, 10, 11, 12, 13, 14, 15, 16, 17, 18, 19, 20, 21, 22, 23, 24, 25, 26, 27, 28, 29, 30~~

T 3S R 22E SEC 12, 13, 24

T _____ R _____ SEC _____

T _____ R _____ SEC _____

BLM FOREST SERVICE [] _____ SUBJ TO PL 359: YES [] NO []

WILDERNESS AREA: NO YES [] _____

SPLIT ESTATE: SX [] PX [] SRHA [] OTHER [] _____ N/A []
PROPER NOTICE FILED IF LOCATED ON SRHA LANDS-YES [] NO [] N/A []

RECONVEYED MINERALS ON BLM LANDS REQUIRE OPENING ORDERS FROM 1944 TO 1993. OPEN TO ENTRY ON: _____ N/A []

COMMENTS/STATUS: VOID [] PARTIALLY VOID [] PVT MINERALS []
WITHDRAWN LANDS [] OTHER [] Should Amend
AMC 385292 - MAC 193 LLD NW-20 MAP NW-29
AMC 385298 - MAC 207 Sec 16 + 17 Quarters are reversed

2-20-08
Spoke with Inez with Freeport McMoran and they will amend or correct these two claims
TR

Claimant acknowledges that portions of the following claim(s) site(s) may be void or voidable. _____

Signature of claimant
FINAL ADJUDICATION TR DATE 2-19-08



**ARIZONA NOTICE OF LOCATION
(Lode Claim)**

NOTICE IS HEREBY GIVEN THAT PHELPS DODGE EXPLORATION CORPORATION, whose mailing address is One North Central Avenue, Phoenix, AZ 85004, by its undersigned agent, makes this location of the MAC 6 lode mining claim, in the Unknown Mining District, Graham County, Arizona.

The general course of the claim is from East to West, and said claim is located within SE, quarter(s) of Section(s) 12, Township 3 South, Range 22 East, GSRB&M, Graham County, Arizona.

This claim is 1500 feet in length and 600 feet in width.

This Notice of Location is posted on the center line of the claim.

The claim runs from the location monument on which this notice is posted 10 feet in a W'tly direction to the West end line and 1,490 feet in a E'tly direction to the East end line. The claim boundaries are marked by six monuments, one at each corner and one at the center of each end line. The location monument on which this notice is posted is situated within Section 12, Township 3 South, Range 22 East, GSRB&M, Graham County, Arizona, and is approximately 7,150 feet North and 1,490 feet West from the SE corner of Section 13, Township 3 South, Range 22 East, GSRB&M, Graham County, Arizona.

The undersigned claims the ground as depicted on the map which is attached to a copy of this Notice of Location filed in the office of the County Recorder, Graham County, Safford, Arizona.

The claim has been monumented in accordance with State and Federal law. Corner and location monuments are substantial posts projecting at least four feet above the ground.

Located, dated, and posted on the ground this 25th day of June, 2007.

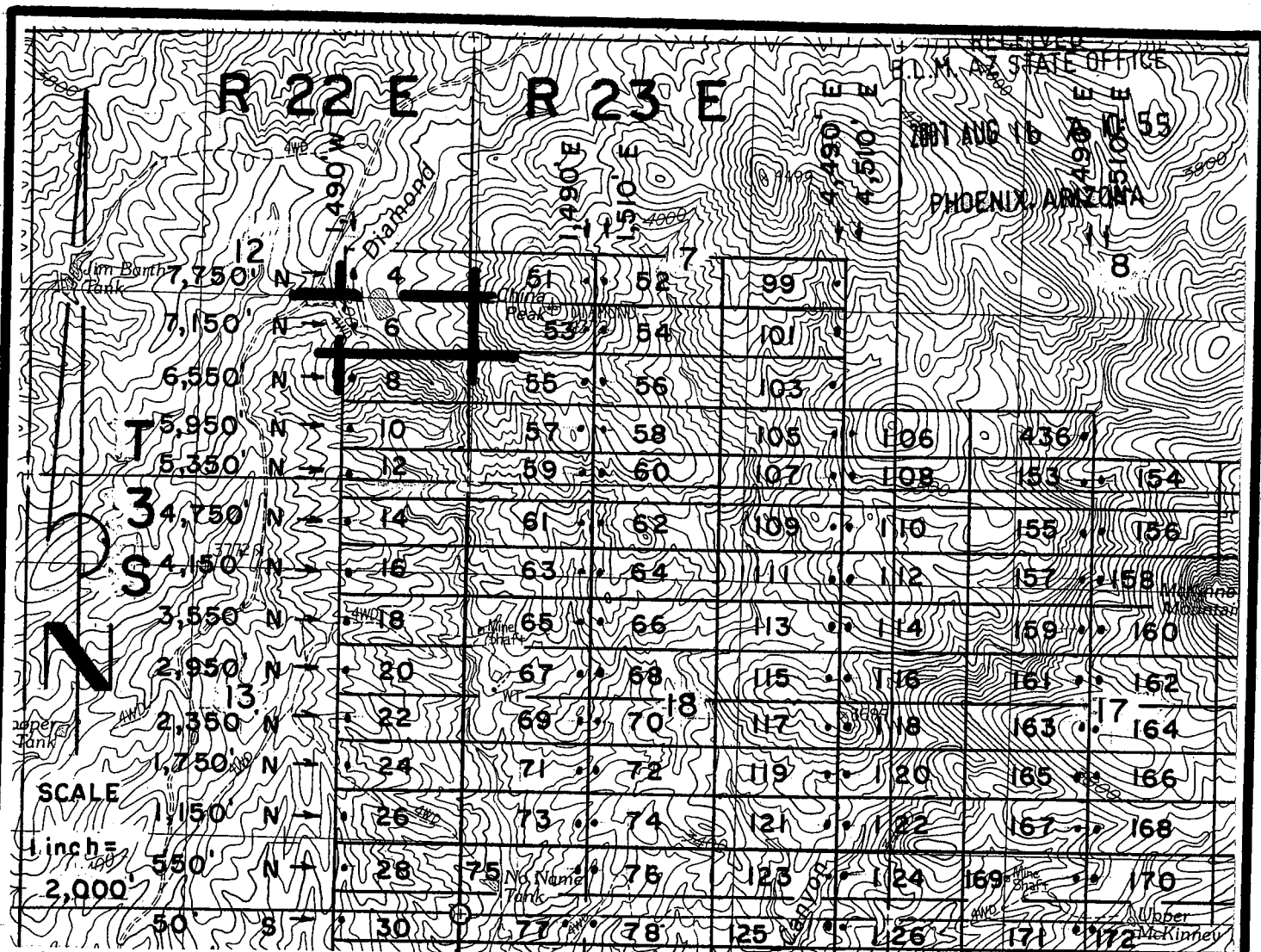
PHOENIX, ARIZONA
2007 AUG 19 A 10:55
RECEIVED
B.L.M. AZ STATE OFFICE

Phelps Dodge Exploration Corporation (Owner)

By Darren Adler (Agent)

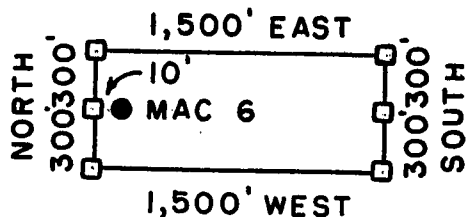
Darling Environmental & Surveying, Ltd.

AMC 385189



**MAC 4, et al LODE CLAIMS - LOCATED JUNE 12, 2007 - JULY 17, 2007
GRAHAM COUNTY, ARIZONA**

ALL MAC CLAIMS ARE 600' X 1,500'. ALL LOCATION MONUMENTS ARE TIED TO THE SE COR. 13, T 3 S - R 22 E, G&SRM.



□ = CLAIM CORNER/END CENTER MONUMENT

● = LOCATION MONUMENT

ALL MONUMENTS ARE 2" x 2" x 5' WOOD POSTS.

PHELPS DODGE EXPLORATION
CORPORATION
ONE NORTH CENTRAL AVENUE
PHOENIX, ARIZONA 85004

ATTACHED TO AND
MADE A PART OF
MAC 6 LOCATION NOTICE
PAGE 2 OF 2

AMC 385189



**ARIZONA NOTICE OF LOCATION
(Lode Claim)**

NOTICE IS HEREBY GIVEN THAT PHELPS DODGE EXPLORATION CORPORATION, whose mailing address is One North Central Avenue, Phoenix, AZ 85004, by its undersigned agent, makes this location of the MAC 8 lode mining claim, in the Unknown Mining District, Graham County, Arizona.

The general course of the claim is from East to West, and said claim is located within _____, _____, _____, SE, quarter(s) of Section(s) 12, Township 3 South, Range 22 East, GSRB&M, Graham County, Arizona.

This claim is 1500 feet in length and 600 feet in width.

This Notice of Location is posted on the center line of the claim.

The claim runs from the location monument on which this notice is posted 10 feet in a W'tly direction to the West end line and 1,490 feet in a E'tly direction to the East end line. The claim boundaries are marked by six monuments, one at each corner and one at the center of each end line. The location monument on which this notice is posted is situated within Section 12, Township 3 South, Range 22 East, GSRB&M, Graham County, Arizona, and is approximately 6,550 feet North and 1,490 feet West from the SE corner of Section 13, Township 3 South, Range 22 East, GSRB&M, Graham County, Arizona.

The undersigned claims the ground as depicted on the map which is attached to a copy of this Notice of Location filed in the office of the County Recorder, Graham County, Safford, Arizona.

The claim has been monumented in accordance with State and Federal law. Corner and location monuments are substantial posts projecting at least four feet above the ground.

Located, dated, and posted on the ground this 25th day of June, 2007.

PHOENIX, ARIZONA

2007 AUG 16 A 10:55

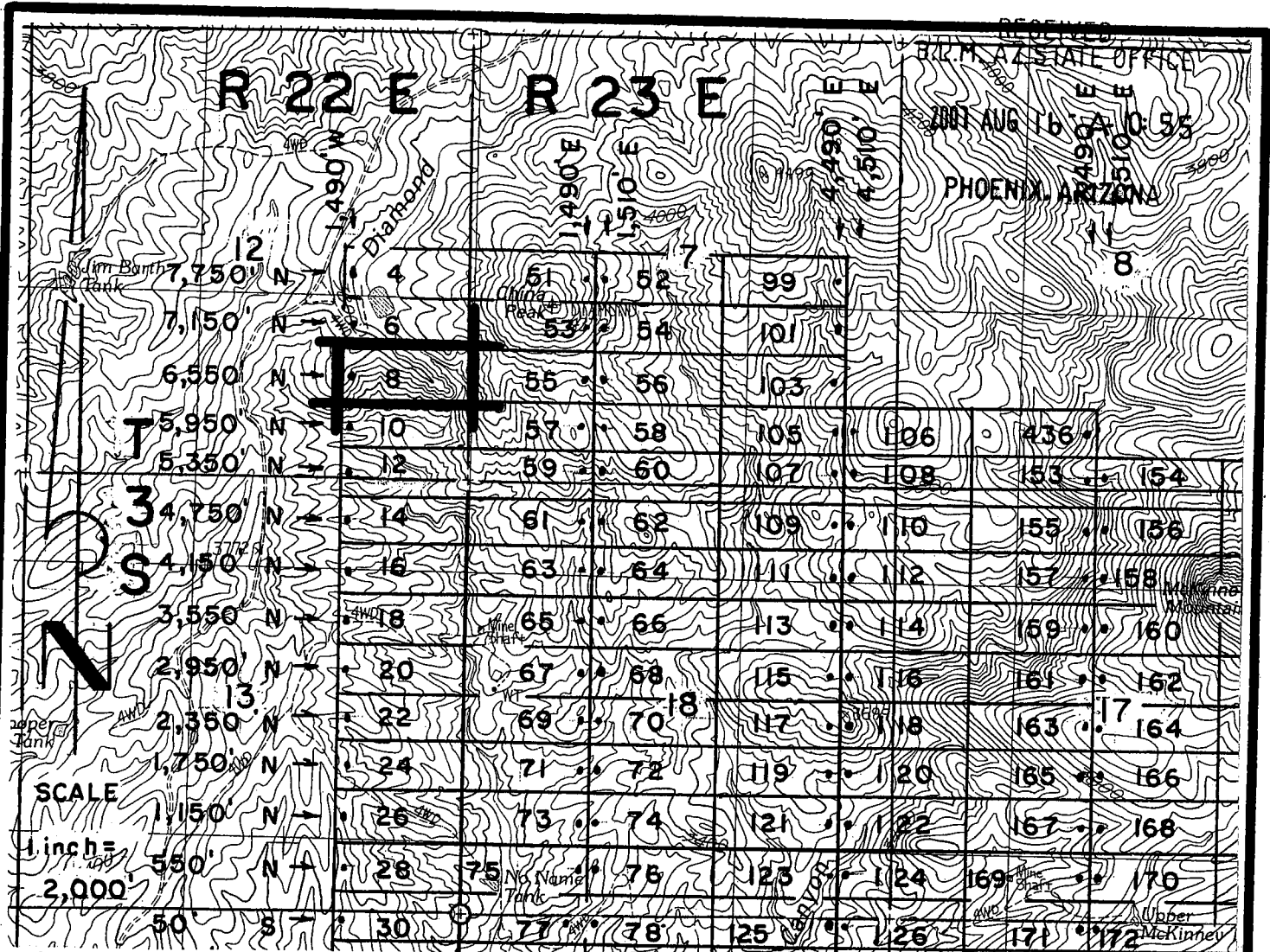
RECEIVED
B.L.M. AZ STATE OFFICE

Phelps Dodge Exploration Corporation (Owner)

By Darren Adler (Agent)

Darling Environmental & Surveying, Ltd.

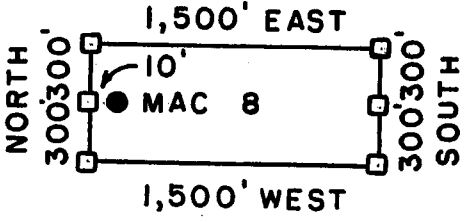
AMC 385190



MAC 4, et al LODE CLAIMS - LOCATED JUNE 12, 2007 - JULY 17, 2007

GRAHAM COUNTY, ARIZONA

ALL MAC CLAIMS ARE 600' X 1,500'. ALL LOCATION MONUMENTS ARE TIED TO THE SE COR. 13, T 3 S - R 22 E, G&SRM.



- = CLAIM CORNER/END CENTER MONUMENT
- = LOCATION MONUMENT

ALL MONUMENTS ARE 2" X 2" X 5' WOOD POSTS.

**PHELPS DODGE EXPLORATION CORPORATION
ONE NORTH CENTRAL AVENUE
PHOENIX, ARIZONA 85004**

**ATTACHED TO AND MADE A PART OF
MAC 8 LOCATION NOTICE
PAGE 2 OF 2**

AMC 385190



**ARIZONA NOTICE OF LOCATION
(Lode Claim)**

NOTICE IS HEREBY GIVEN THAT PHELPS DODGE EXPLORATION CORPORATION, whose mailing address is One North Central Avenue, Phoenix, AZ 85004, by its undersigned agent, makes this location of the MAC 10 lode mining claim, in the Unknown Mining District, Graham County, Arizona.

The general course of the claim is from East to West, and said claim is located within SE, quarter(s) of Section(s) 12, Township 3 South, Range 22 East, GSRB&M, Graham County, Arizona.

This claim is 1500 feet in length and 600 feet in width.

This Notice of Location is posted on the center line of the claim.

The claim runs from the location monument on which this notice is posted 10 feet in a W'ly direction to the West end line and 1,490 feet in a E'ly direction to the East end line. The claim boundaries are marked by six monuments, one at each corner and one at the center of each end line. The location monument on which this notice is posted is situated within Section 12, Township 3 South, Range 22 East, GSRB&M, Graham County, Arizona, and is approximately 5,950 feet North and 1,490 feet West from the SE corner of Section 13, Township 3 South, Range 22 East, GSRB&M, Graham County, Arizona.

The undersigned claims the ground as depicted on the map which is attached to a copy of this Notice of Location filed in the office of the County Recorder, Graham County, Safford, Arizona.

The claim has been monumented in accordance with State and Federal law. Corner and location monuments are substantial posts projecting at least four feet above the ground.

Located, dated, and posted on the ground this 26th day of June, 2007.

Phelps Dodge Exploration Corporation (Owner)

By Darling Environmental & Surveying, Ltd. (Agent)

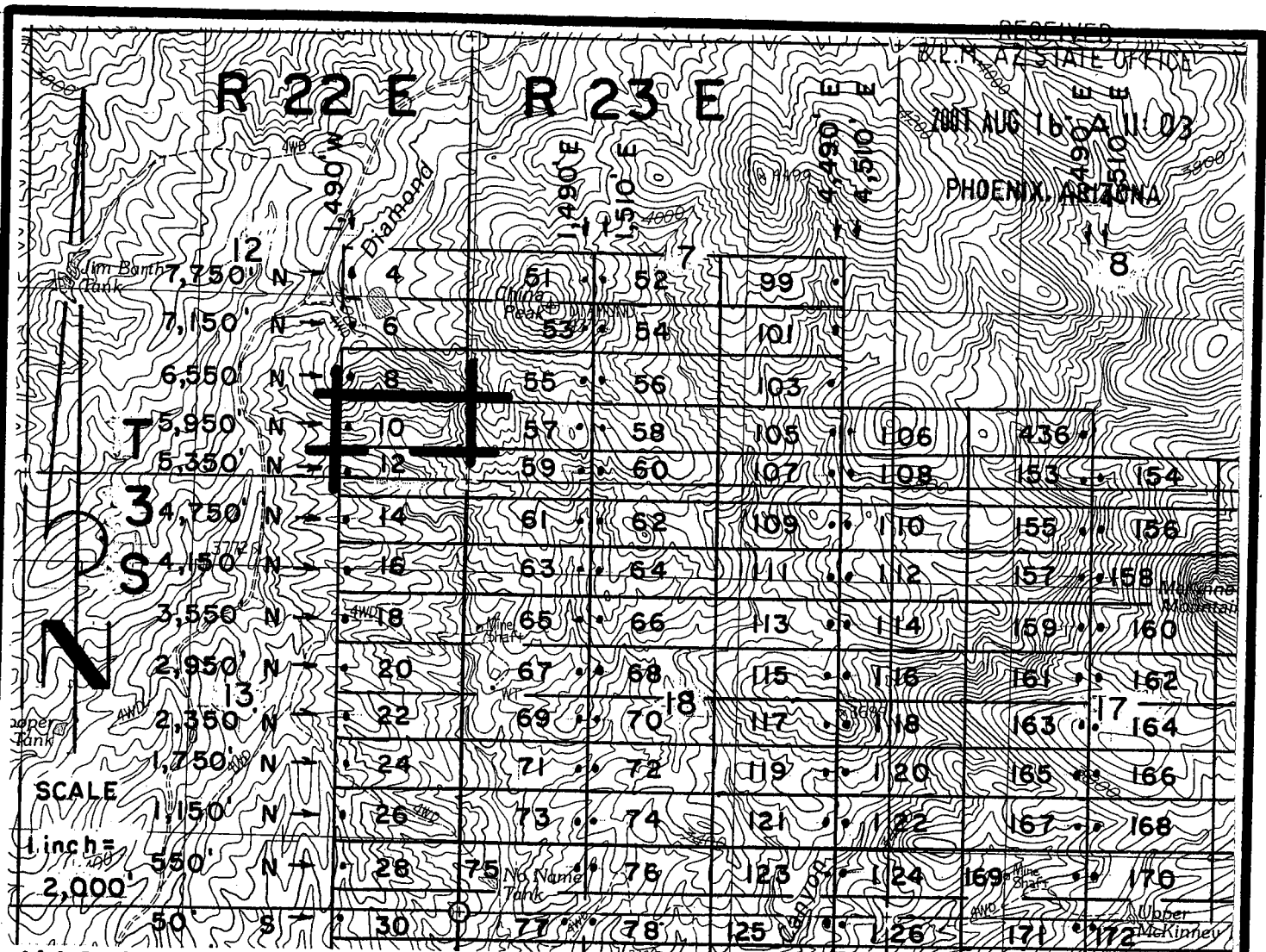
Darling Environmental & Surveying, Ltd.

PHOENIX, ARIZONA

2007 AUG 16 A 11:03

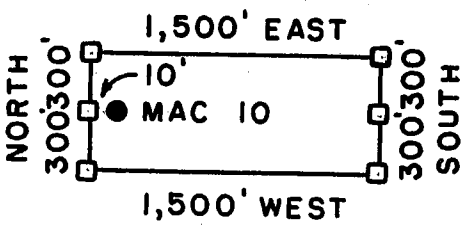
RECEIVED
B.L.M. AZ STATE OFFICE

AMC 385191



**MAC 4, et al LODE CLAIMS - LOCATED JUNE 12, 2007 - JULY 17, 2007
GRAHAM COUNTY, ARIZONA**

ALL MAC CLAIMS ARE 600' X 1,500'. ALL LOCATION MONUMENTS ARE TIED TO THE SE COR. 13, T 3 S-R 22 E, G&SRM.



- = CLAIM CORNER/END CENTER MONUMENT
 - = LOCATION MONUMENT
- ALL MONUMENTS ARE 2" x 2" x 5' WOOD POSTS.

PHELPS DODGE EXPLORATION CORPORATION
ONE NORTH CENTRAL AVENUE
PHOENIX, ARIZONA 85004

ATTACHED TO AND MADE A PART OF
MAC 10 LOCATION NOTICE
PAGE 2 OF 2

AMP 305191



2007-06192

Page 1 of 2

Requested By: PHELPS DODGE
Wendy John, Graham County Recorder
08-15-2007 09:47 AM Recording Fee \$13.00

ARIZONA NOTICE OF LOCATION (Lode Claim)

NOTICE IS HEREBY GIVEN THAT PHELPS DODGE EXPLORATION CORPORATION, whose mailing address is One North Central Avenue, Phoenix, AZ 85004, by its undersigned agent, makes this location of the MAC 4 lode mining claim, in the Unknown Mining District, Graham County, Arizona.

The general course of the claim is from East to West, and said claim is located within NE & SE quarter(s) of Section(s) 12, Township 3 South, Range 22 East, GSRB&M, Graham County, Arizona.

This claim is 1500 feet in length and 600 feet in width.

This Notice of Location is posted on the center line of the claim.

The claim runs from the location monument on which this notice is posted 10 feet in a W'y direction to the West end line and 1,490 feet in a E'y direction to the East end line. The claim boundaries are marked by six monuments, one at each corner and one at the center of each end line. The location monument on which this notice is posted is situated within Section 12, Township 3 South, Range 22 East, GSRB&M, Graham County, Arizona, and is approximately 7,750 feet North and 1,490 feet West from the SE corner of Section 13, Township 3 South, Range 22 East, GSRB&M, Graham County, Arizona.

The undersigned claims the ground as depicted on the map which is attached to a copy of this Notice of Location filed in the office of the County Recorder, Graham County, Safford, Arizona.

The claim has been monumented in accordance with State and Federal law. Corner and location monuments are substantial posts projecting at least four feet above the ground.

Located, dated, and posted on the ground this 25th day of June, 2007.

PHOENIX, ARIZONA

2007 AUG 16 A 10:54

B.L.M. AZ STATE OFFICE
RECEIVED

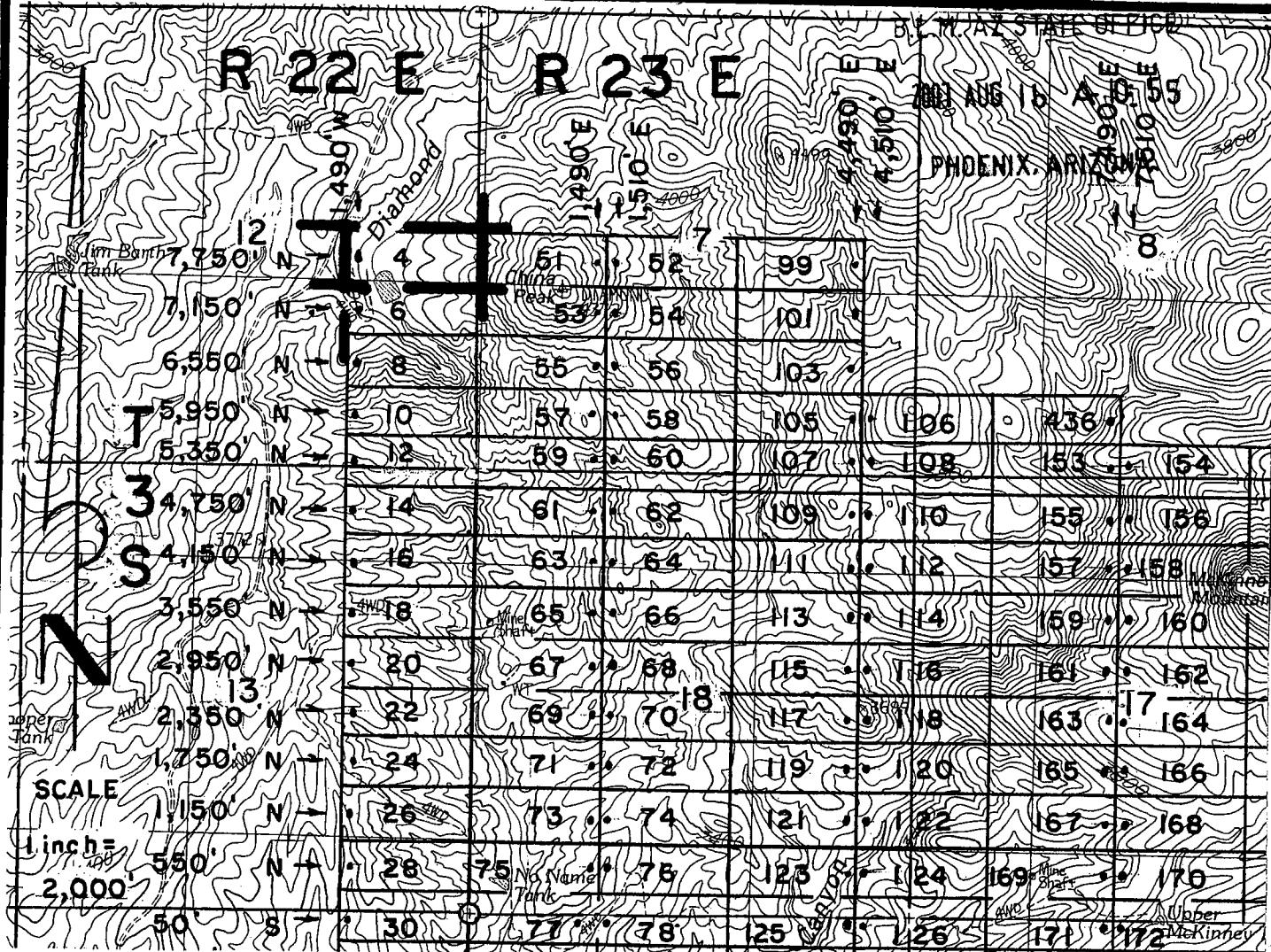
Phelps Dodge Exploration Corporation (Owner)

By Darren Adler (Agent)

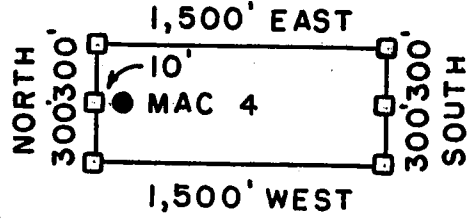
Darling Environmental & Surveying, Ltd.

AMC 385188

RECEIVED



MAC 4, et al LODE CLAIMS - LOCATED JUNE 12, 2007-JULY 17, 2007
 GRAHAM COUNTY, ARIZONA
 ALL MAC CLAIMS ARE 600' X 1,500'. ALL LOCATION
 MONUMENTS ARE TIED TO THE SE COR. 13, T 3 S-R 22 E, G 8 SRM.



- = CLAIM CORNER/END CENTER MONUMENT
 - = LOCATION MONUMENT
- ALL MONUMENTS ARE 2" X 2" X 5' WOOD POSTS.

PHELPS DODGE EXPLORATION
 CORPORATION
 ONE NORTH CENTRAL AVENUE
 PHOENIX, ARIZONA 85004

ATTACHED TO AND
 MADE A PART OF
 MAC 4 LOCATION NOTICE
 PAGE 2 OF 2

AND 385188



**ARIZONA NOTICE OF LOCATION
(Lode Claim)**

NOTICE IS HEREBY GIVEN THAT PHELPS DODGE EXPLORATION CORPORATION, whose mailing address is One North Central Avenue, Phoenix, AZ 85004, by its undersigned agent, makes this location of the MAC 12 lode mining claim, in the Unknown Mining District, Graham County, Arizona.

The general course of the claim is from East to West, and said claim is located within SE, NE quarter(s) of Section(s) 12, 13, Township 3 South, Range 22 East, GSRB&M, Graham County, Arizona.

This claim is 1500 feet in length and 600 feet in width.

This Notice of Location is posted on the center line of the claim.

The claim runs from the location monument on which this notice is posted 10 feet in a W'ly direction to the West end line and 1,490 feet in a E'ly direction to the East end line. The claim boundaries are marked by six monuments, one at each corner and one at the center of each end line. The location monument on which this notice is posted is situated within Section 12, Township 3 South, Range 22 East, GSRB&M, Graham County, Arizona, and is approximately 5,350 feet North and 1,490 feet West from the SE corner of Section 13, Township 3 South, Range 22 East, GSRB&M, Graham County, Arizona.

The undersigned claims the ground as depicted on the map which is attached to a copy of this Notice of Location filed in the office of the County Recorder, Graham County, Safford, Arizona.

The claim has been monumented in accordance with State and Federal law. Corner and location monuments are substantial posts projecting at least four feet above the ground.

Located, dated, and posted on the ground this 26th day of June, 2007.

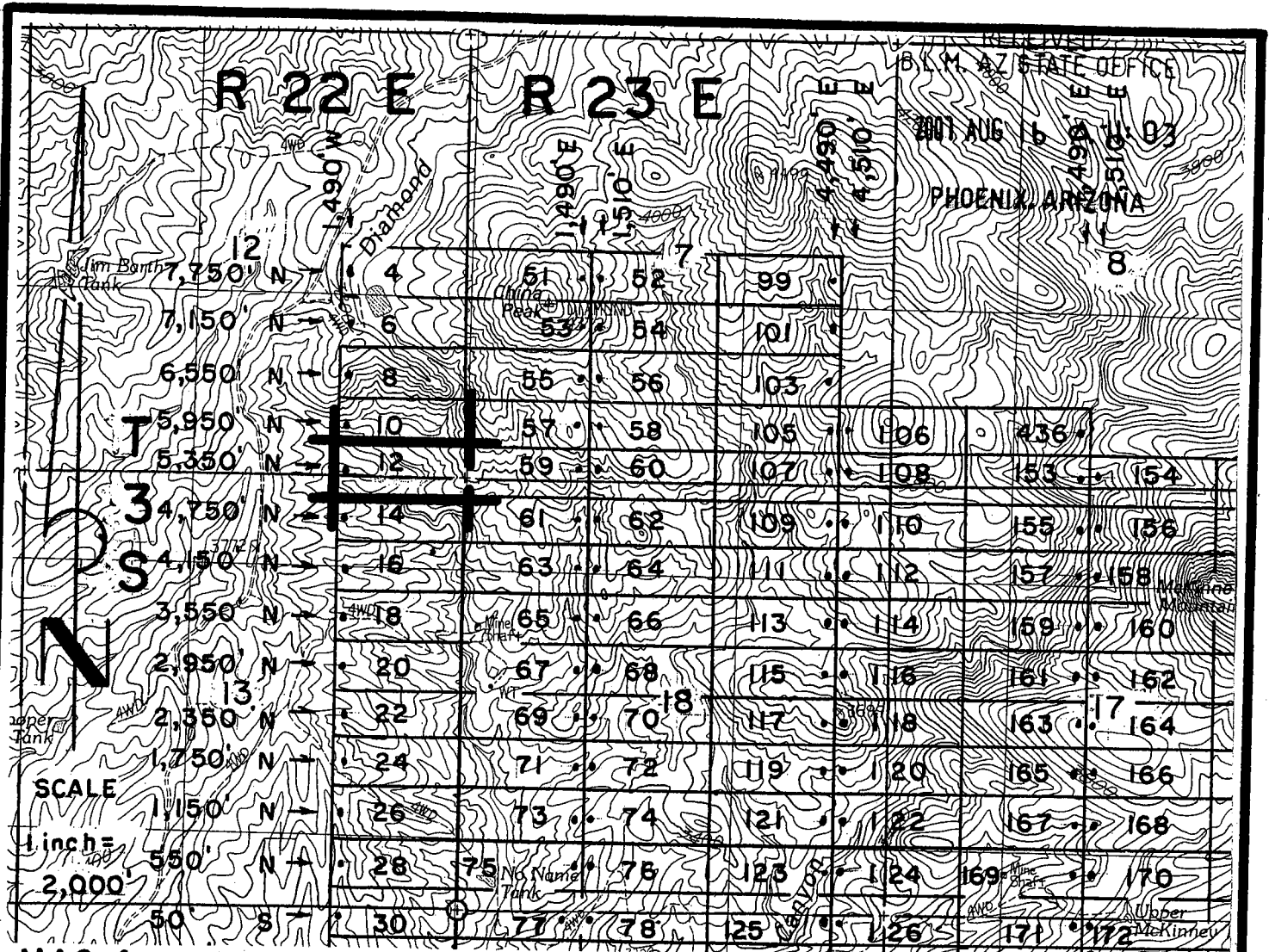
Phelps Dodge Exploration Corporation (Owner)

By [Signature] (Agent)

Darling Environmental & Surveying, Ltd.

PHOENIX, ARIZONA
2007 AUG 16 A 11:03
RECEIVED
B.L.M. AZ STATE OFFICE

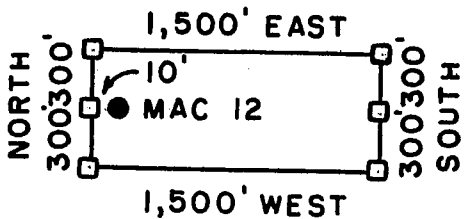
AMC 385192



MAC 4, et al LODE CLAIMS - LOCATED JUNE 12, 2007 - JULY 17, 2007

GRAHAM COUNTY, ARIZONA

ALL MAC CLAIMS ARE 600' X 1,500'. ALL LOCATION MONUMENTS ARE TIED TO THE SE COR. 13, T 3 S-R 22 E, G&SRM.



- = CLAIM CORNER/END CENTER MONUMENT
- = LOCATION MONUMENT

ALL MONUMENTS ARE 2" X 2" X 5' WOOD POSTS.

PHELPS DODGE EXPLORATION CORPORATION
 ONE NORTH CENTRAL AVENUE
 PHOENIX, ARIZONA 85004

ATTACHED TO AND MADE A PART OF
 MAC 12 LOCATION NOTICE
 PAGE 2 OF 2

AMC 385192



**ARIZONA NOTICE OF LOCATION
(Lode Claim)**

NOTICE IS HEREBY GIVEN THAT PHELPS DODGE EXPLORATION CORPORATION, whose mailing address is One North Central Avenue, Phoenix, AZ 85004, by its undersigned agent, makes this location of the MAC 14 lode mining claim, in the Unknown Mining District, Graham County, Arizona.

The general course of the claim is from East to West, and said claim is located within _____, _____, _____, NE, quarter(s) of Section(s) 13, Township 3 South, Range 22 East, GSRB&M, Graham County, Arizona.

This claim is 1500 feet in length and 600 feet in width.

This Notice of Location is posted on the center line of the claim.

The claim runs from the location monument on which this notice is posted 10 feet in a W'tly direction to the West end line and 1,490 feet in a E'tly direction to the East end line. The claim boundaries are marked by six monuments, one at each corner and one at the center of each end line. The location monument on which this notice is posted is situated within Section 13, Township 3 South, Range 22 East, GSRB&M, Graham County, Arizona, and is approximately 4,750 feet North and 1,490 feet West from the SE corner of Section 13, Township 3 South, Range 22 East, GSRB&M, Graham County, Arizona.

The undersigned claims the ground as depicted on the map which is attached to a copy of this Notice of Location filed in the office of the County Recorder, Graham County, Safford, Arizona.

The claim has been monumented in accordance with State and Federal law. Corner and location monuments are substantial posts projecting at least four feet above the ground.

Located, dated, and posted on the ground this 26th day of June, 2007.

PHOENIX, ARIZONA

2007 AUG 16 11:03

RECEIVED
B.L.M. AZ STATE OFFICE

Phelps Dodge Exploration Corporation (Owner)

By Darren Adler (Agent)

Darling Environmental & Surveying, Ltd.

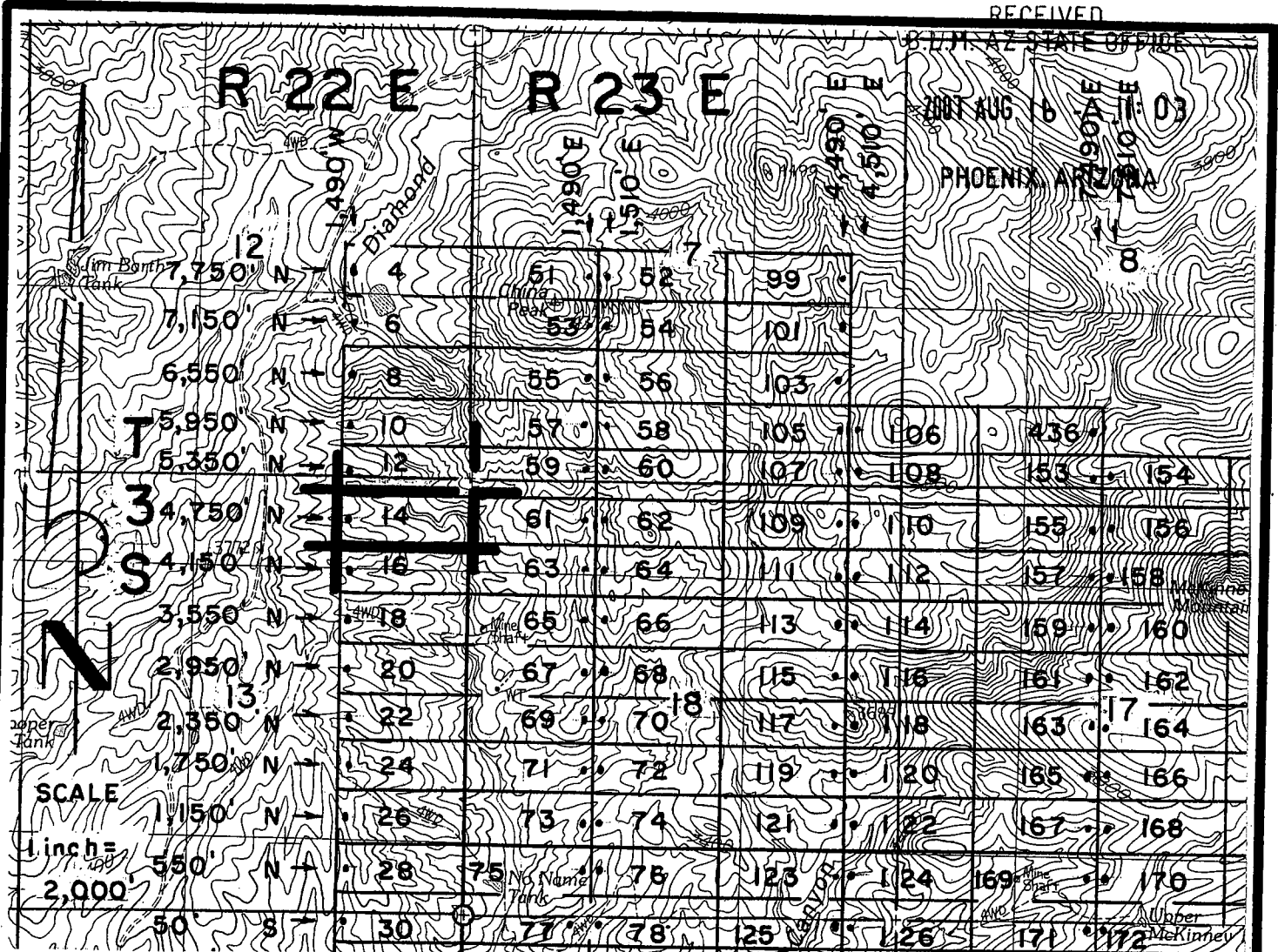
AMC 385193

RECEIVED

STATE OF ARIZONA

AUG 6 11 03

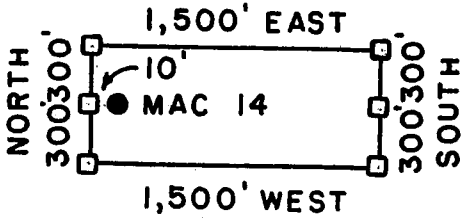
PHOENIX, ARIZONA



MAC 4, et al LODE CLAIMS - LOCATED JUNE 12, 2007 - JULY 17, 2007

GRAHAM COUNTY, ARIZONA

ALL MAC CLAIMS ARE 600' X 1,500'. ALL LOCATION MONUMENTS ARE TIED TO THE SE COR. 13, T 3 S-R 22 E, G&SRM.



- = CLAIM CORNER/END CENTER MONUMENT
- = LOCATION MONUMENT

ALL MONUMENTS ARE 2" x 2" x 5' WOOD POSTS.

PHELPS DODGE EXPLORATION CORPORATION
 ONE NORTH CENTRAL AVENUE
 PHOENIX, ARIZONA 85004

ATTACHED TO AND MADE A PART OF
 MAC 14 LOCATION NOTICE
 PAGE 2 OF 2

AMB 385193



**ARIZONA NOTICE OF LOCATION
(Lode Claim)**

NOTICE IS HEREBY GIVEN THAT PHELPS DODGE EXPLORATION CORPORATION, whose mailing address is One North Central Avenue, Phoenix, AZ 85004, by its undersigned agent, makes this location of the MAC 16 lode mining claim, in the Unknown Mining District, Graham County, Arizona.

The general course of the claim is from East to West, and said claim is located within _____, _____, _____, NE, quarter(s) of Section(s) 13, Township 3 South, Range 22 East, GSRB&M, Graham County, Arizona.

This claim is 1500 feet in length and 600 feet in width.

This Notice of Location is posted on the center line of the claim.

The claim runs from the location monument on which this notice is posted 10 feet in a W'y direction to the West end line and 1,490 feet in a E'y direction to the East end line. The claim boundaries are marked by six monuments, one at each corner and one at the center of each end line. The location monument on which this notice is posted is situated within Section 13, Township 3 South, Range 22 East, GSRB&M, Graham County, Arizona, and is approximately 4,150 feet North and 1,490 feet West from the SE corner of Section 13, Township 3 South, Range 22 East, GSRB&M, Graham County, Arizona.

The undersigned claims the ground as depicted on the map which is attached to a copy of this Notice of Location filed in the office of the County Recorder, Graham County, Safford, Arizona.

The claim has been monumented in accordance with State and Federal law. Corner and location monuments are substantial posts projecting at least four feet above the ground.

Located, dated, and posted on the ground this 26th day of June, 2007.

PHOENIX, ARIZONA

2007 AUG 16 11:03

RECEIVED
B.L.M. AZ STATE OFFICE

Phelps Dodge Exploration Corporation (Owner)

By Darling Environmental & Surveying, Ltd. (Agent)

Darling Environmental & Surveying, Ltd.

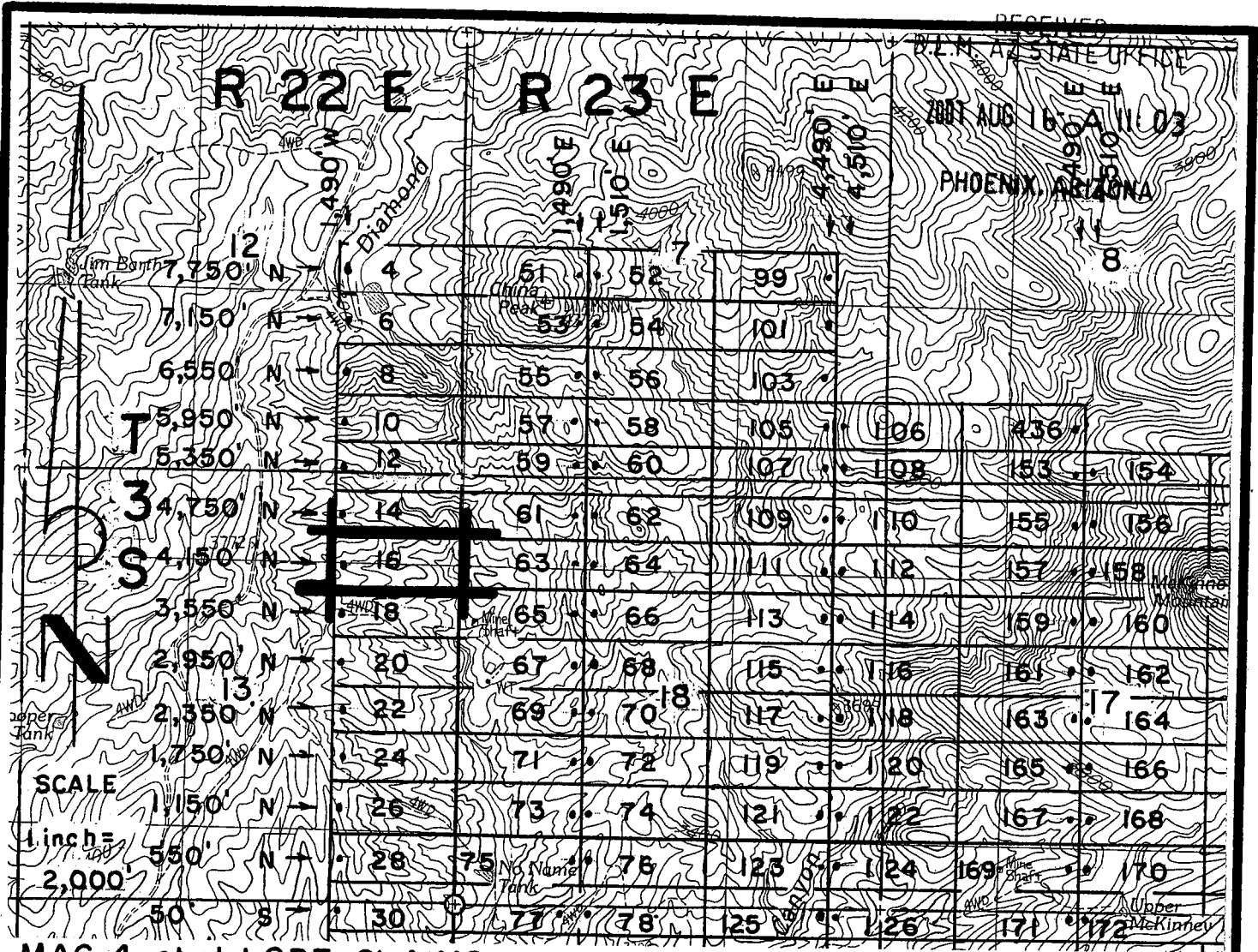
AMC 385194

RECEIVED

D.E.N. STATE OFFICE

2007 AUG 16 10 50 AM '03

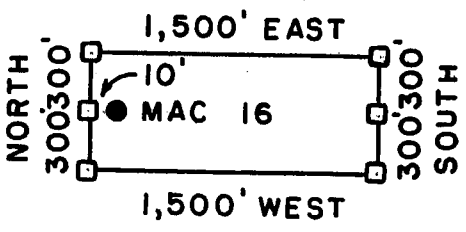
PHOENIX, ARIZONA



MAC 4, et al LODE CLAIMS - LOCATED JUNE 12, 2007 - JULY 17, 2007

GRAHAM COUNTY, ARIZONA

ALL MAC CLAIMS ARE 600' X 1,500'. ALL LOCATION MONUMENTS ARE TIED TO THE SE COR. 13, T 3 S-R 22 E, G&SRM.



- = CLAIM CORNER/END CENTER MONUMENT
- = LOCATION MONUMENT

ALL MONUMENTS ARE 2" x 2" x 5' WOOD POSTS.

PHELPS DODGE EXPLORATION CORPORATION
 ONE NORTH CENTRAL AVENUE
 PHOENIX, ARIZONA 85004

ATTACHED TO AND MADE A PART OF
 MAC 16 LOCATION NOTICE
 PAGE 2 OF 2

ANG 385194



**ARIZONA NOTICE OF LOCATION
(Lode Claim)**

NOTICE IS HEREBY GIVEN THAT PHELPS DODGE EXPLORATION CORPORATION, whose mailing address is One North Central Avenue, Phoenix, AZ 85004, by its undersigned agent, makes this location of the MAC 38 lode mining claim, in the Unknown Mining District, Graham County, Arizona.

The general course of the claim is from East to West, and said claim is located within _____, _____, _____, NE & SE, quarter(s) of Section(s) 24, Township 3 South, Range 22 East, GSRB&M, Graham County, Arizona.

This claim is 1500 feet in length and 600 feet in width.

This Notice of Location is posted on the center line of the claim.

The claim runs from the location monument on which this notice is posted 10 feet in a W'tly direction to the West end line and 1,490 feet in a E'tly direction to the East end line. The claim boundaries are marked by six monuments, one at each corner and one at the center of each end line. The location monument on which this notice is posted is situated within Section 24, Township 3 South, Range 22 East, GSRB&M, Graham County, Arizona, and is approximately 2,450 feet South and 1,490 feet West from the SE corner of Section 13, Township 3 South, Range 22 East, GSRB&M, Graham County, Arizona.

The undersigned claims the ground as depicted on the map which is attached to a copy of this Notice of Location filed in the office of the County Recorder, Graham County, Safford, Arizona.

The claim has been monumented in accordance with State and Federal law. Corner and location monuments are substantial posts projecting at least four feet above the ground.

Located, dated, and posted on the ground this 27th day of June, 2007.

Phelps Dodge Exploration Corporation (Owner)

By *James Allen Adler* (Agent)

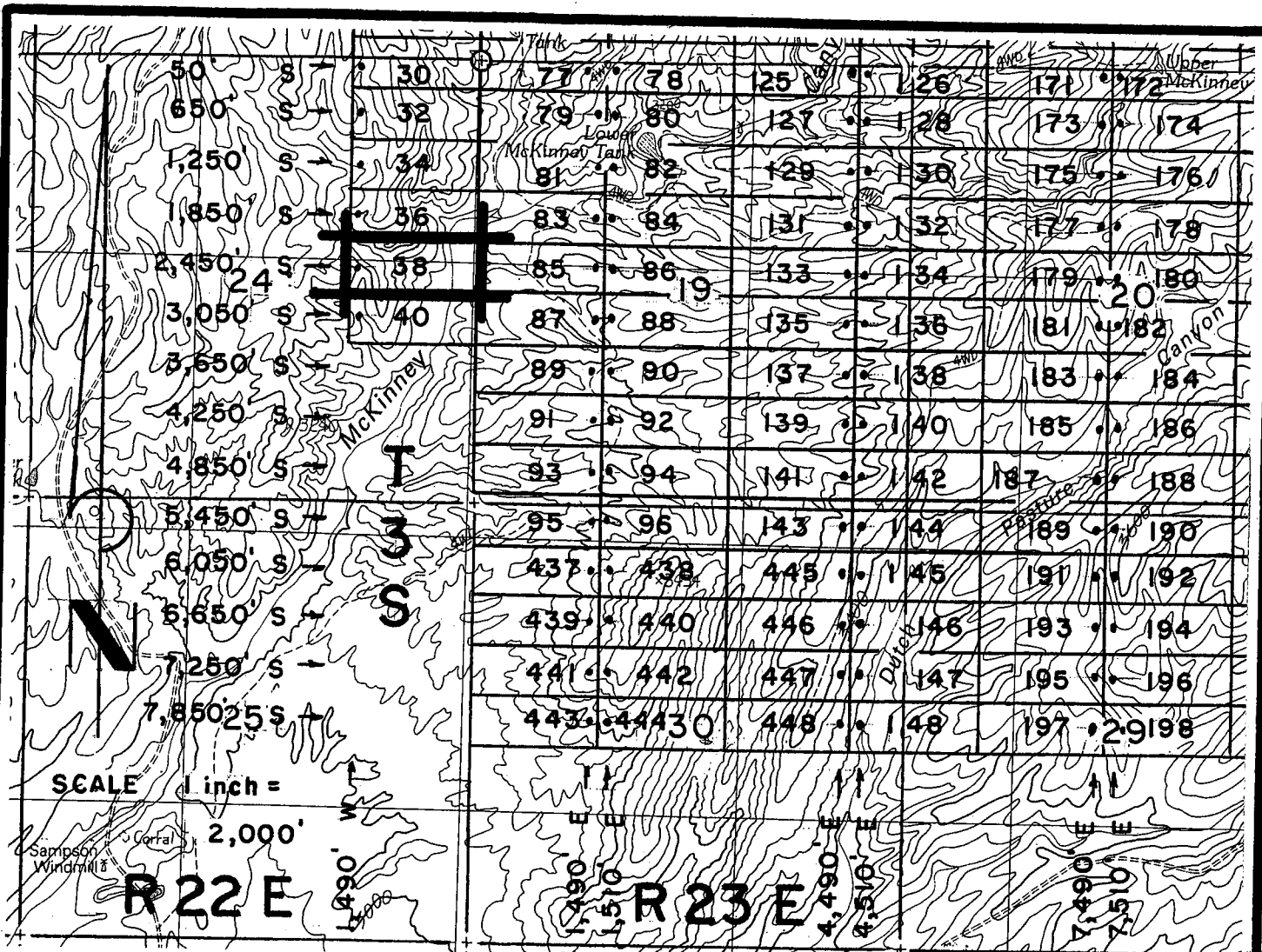
Darling Environmental & Surveying, Ltd.

PHOENIX, ARIZONA

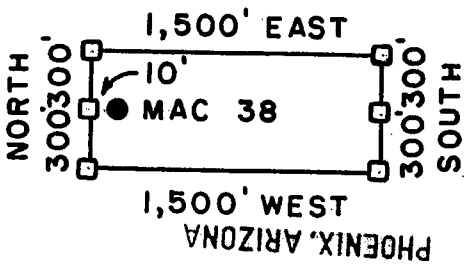
2007 AUG 16 A 11:03

RECEIVED
B.L.M. AZ STATE OFFICE

AMC 385195



MAC 4, et al LODE CLAIMS - LOCATED JUNE 12, 2007 - JULY 17, 2007
GRAHAM COUNTY, ARIZONA
 ALL MAC CLAIMS ARE 600' X 1,500'. ALL LOCATION MONUMENTS ARE TIED TO THE SE COR. 13, T 3 S-R 22 E, G&SRM.



- = CLAIM CORNER/END CENTER MONUMENT
 - = LOCATION MONUMENT
- ALL MONUMENTS ARE 2" x 2" x 5' WOOD POSTS.

PHOENIX, ARIZONA 85004
 ONE NORTH CENTRAL AVENUE
 CORPORATION
 PHELPS DODGE EXPLORATION

ATTACHED TO AND
 MADE A PART OF
 MAC 38 LOCATION NOTICE
 PAGE 2 OF 2

AMC 385195



**ARIZONA NOTICE OF LOCATION
(Lode Claim)**

NOTICE IS HEREBY GIVEN THAT PHELPS DODGE EXPLORATION CORPORATION, whose mailing address is One North Central Avenue, Phoenix, AZ 85004, by its undersigned agent, makes this location of the MAC 40 lode mining claim, in the Unknown Mining District, Graham County, Arizona.

The general course of the claim is from East to West, and said claim is located within _____, _____, _____, SE, quarter(s) of Section(s) 24, Township 3 South, Range 22 East, GSRB&M, Graham County, Arizona.

This claim is 1500 feet in length and 600 feet in width.

This Notice of Location is posted on the center line of the claim.

The claim runs from the location monument on which this notice is posted 10 feet in a W'tly direction to the West end line and 1,490 feet in a E'tly direction to the East end line. The claim boundaries are marked by six monuments, one at each corner and one at the center of each end line. The location monument on which this notice is posted is situated within Section 24, Township 3 South, Range 22 East, GSRB&M, Graham County, Arizona, and is approximately 3,050 feet South and 1,490 feet West from the SE corner of Section 13, Township 3 South, Range 22 East, GSRB&M, Graham County, Arizona.

The undersigned claims the ground as depicted on the map which is attached to a copy of this Notice of Location filed in the office of the County Recorder, Graham County, Safford, Arizona.

The claim has been monumented in accordance with State and Federal law. Corner and location monuments are substantial posts projecting at least four feet above the ground.

Located, dated, and posted on the ground this 27th day of June, 2007.

PHOENIX, ARIZONA

2007 AUG 16 4 11: 04

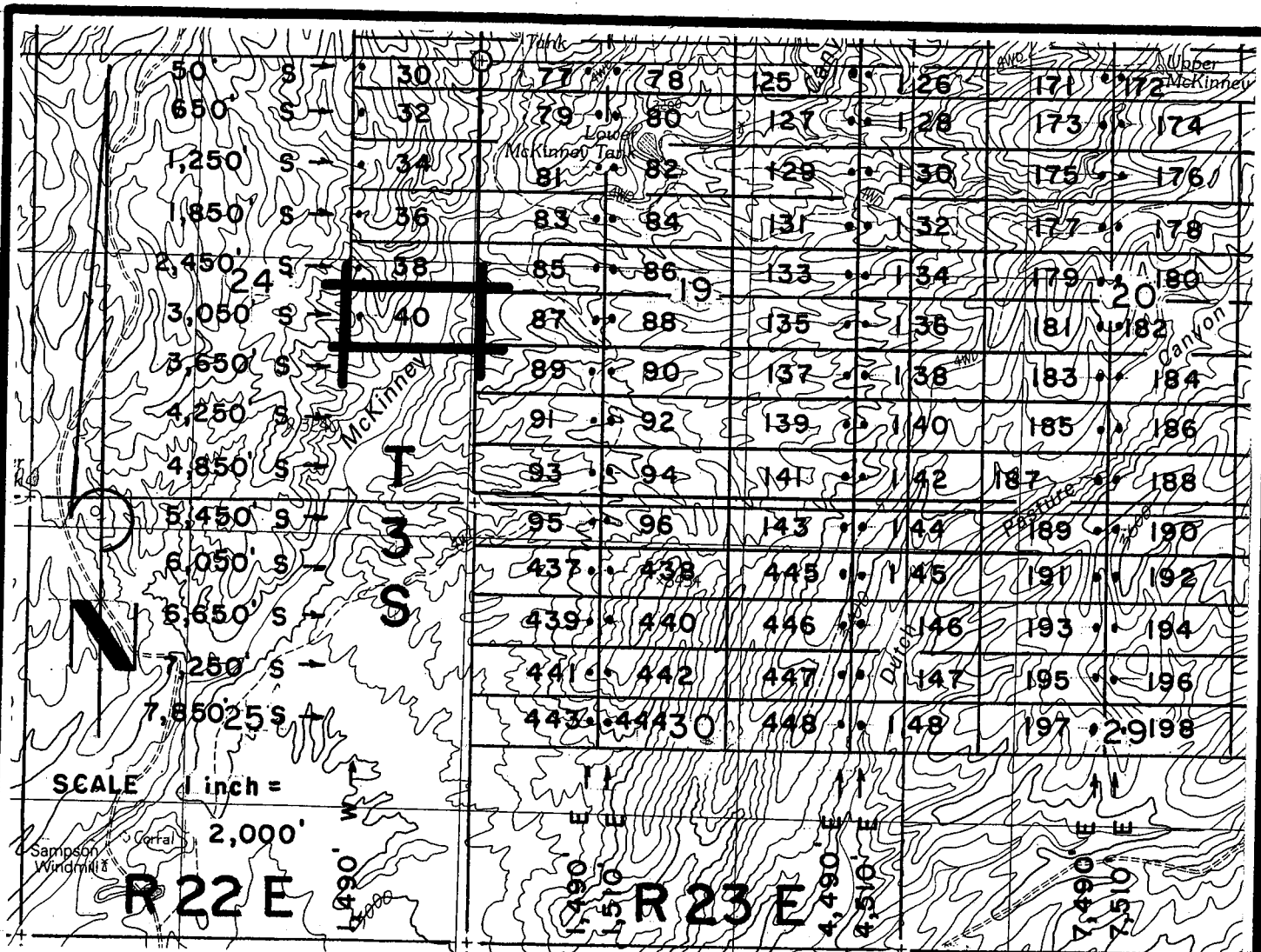
RECEIVED
B.L.M. AZ STATE OFFICE

Phelps Dodge Exploration Corporation (Owner)

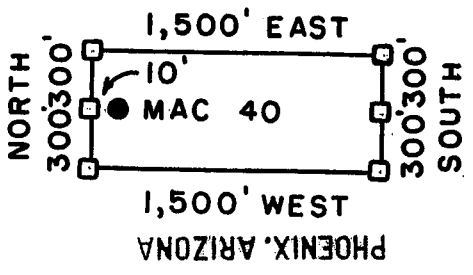
By Darwin Adler (Agent)

Darling Environmental & Surveying, Ltd.

AMC 385196



MAC 4, et al LODE CLAIMS - LOCATED JUNE 12, 2007 - JULY 17, 2007
GRAHAM COUNTY, ARIZONA
 ALL MAC CLAIMS ARE 600' X 1,500'. ALL LOCATION MONUMENTS ARE TIED TO THE SE COR. 13, T 3 S-R 22 E, G&SRM.



☐ = CLAIM CORNER/END CENTER MONUMENT
 ● = LOCATION MONUMENT
 ALL MONUMENTS ARE 2" X 2" X 5' WOOD POSTS.

PHELPS DODGE EXPLORATION CORPORATION
 ONE NORTH CENTRAL AVENUE
 PHOENIX, ARIZONA 85004

ATTACHED TO AND
 MADE A PART OF
 MAC 40 LOCATION NOTICE
 PAGE 2 OF 2

AMG 385191



**ARIZONA NOTICE OF LOCATION
(Lode Claim)**

NOTICE IS HEREBY GIVEN THAT PHELPS DODGE EXPLORATION CORPORATION, whose mailing address is One North Central Avenue, Phoenix, AZ 85004, by its undersigned agent, makes this location of the MAC 51 lode mining claim, in the Unknown Mining District, Graham County, Arizona.

The general course of the claim is from East to West, and said claim is located within _____, _____, _____, NW & SW quarter(s) of Section(s) 7, Township 3 South, Range 23 East, GSRB&M, Graham County, Arizona.

This claim is 1500 feet in length and 600 feet in width.

This Notice of Location is posted on the center line of the claim.

The claim runs from the location monument on which this notice is posted 10 feet in a E'ly direction to the East end line and 1,490 feet in a W'ly direction to the West end line. The claim boundaries are marked by six monuments, one at each corner and one at the center of each end line. The location monument on which this notice is posted is situated within Section 7, Township 3 South, Range 23 East, GSRB&M, Graham County, Arizona, and is approximately 7,750 feet North and 1,490 feet East from the SE corner of Section 13, Township 3 South, Range 22 East, GSRB&M, Graham County, Arizona.

The undersigned claims the ground as depicted on the map which is attached to a copy of this Notice of Location filed in the office of the County Recorder, Graham County, Safford, Arizona.

The claim has been monumented in accordance with State and Federal law. Corner and location monuments are substantial posts projecting at least four feet above the ground.

Located, dated, and posted on the ground this 25th day of June, 2007.

PHOENIX, ARIZONA

2007 AUG 16 A 11:05

RECEIVED
B.L.M. AZ STATE OFFICE

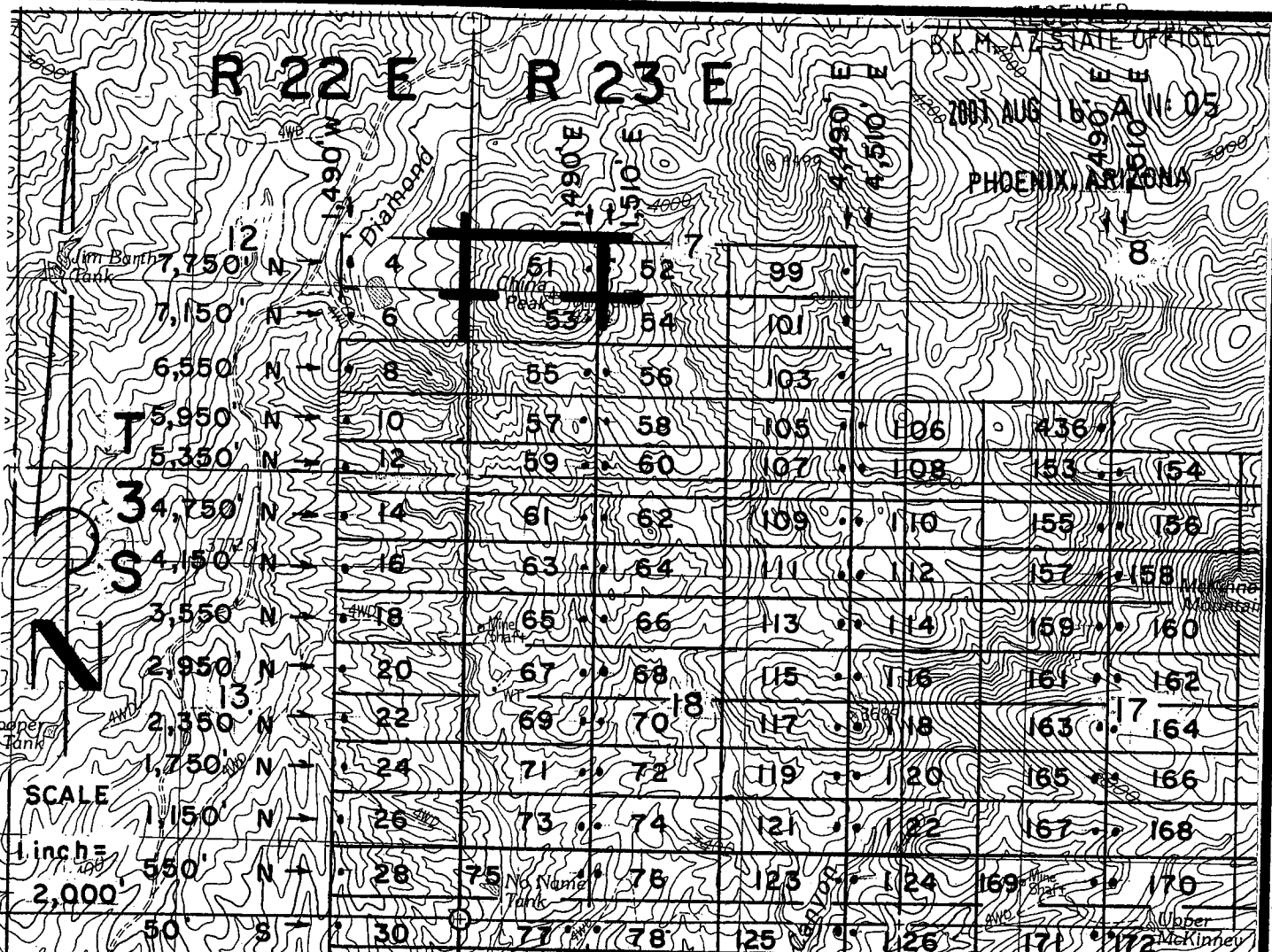
Phelps Dodge Exploration Corporation (Owner)

By [Signature] (Agent)

Darling Environmental & Surveying, Ltd.

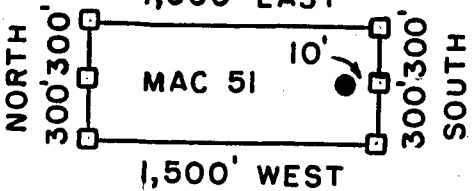
AMC 385197

RECEIVED
B.K. M. AZ STATE OFFICE
2007 AUG 16 04 11 05
PHOENIX, ARIZONA



**MAC 4, et al LODE CLAIMS - LOCATED JUNE 12, 2007 - JULY 17, 2007
GRAHAM COUNTY, ARIZONA**

ALL MAC CLAIMS ARE 600' X 1,500'. ALL LOCATION MONUMENTS ARE TIED TO THE SE COR. 13, T 3 S - R 22 E, G & SRM. 1,500' EAST



- = CLAIM CORNER / END CENTER MONUMENT
- = LOCATION MONUMENT

ALL MONUMENTS ARE 2" X 2" X 5' WOOD POSTS.

PHELPS DODGE EXPLORATION
CORPORATION
ONE NORTH CENTRAL AVENUE
PHOENIX, ARIZONA 85004

ATTACHED TO AND
MADE A PART OF
MAC 51 LOCATION NOTICE
PAGE 2 OF 2

AMC 385197



**ARIZONA NOTICE OF LOCATION
(Lode Claim)**

NOTICE IS HEREBY GIVEN THAT PHELPS DODGE EXPLORATION CORPORATION, whose mailing address is One North Central Avenue, Phoenix, AZ 85004, by its undersigned agent, makes this location of the MAC 52 lode mining claim, in the Unknown Mining District, Graham County, Arizona.

The general course of the claim is from East to West, and said claim is located within NW, NE, SW, SE quarter(s) of Section(s) 7, Township 3 South, Range 23 East, GSRB&M, Graham County, Arizona.

This claim is 1500 feet in length and 600 feet in width.

This Notice of Location is posted on the center line of the claim.

The claim runs from the location monument on which this notice is posted 1,490 feet in a E'ly direction to the East end line and 10 feet in a W'ly direction to the West end line. The claim boundaries are marked by six monuments, one at each corner and one at the center of each end line. The location monument on which this notice is posted is situated within Section 7, Township 3 South, Range 23 East, GSRB&M, Graham County, Arizona, and is approximately 7,750 feet North and 1,510 feet East from the SE corner of Section 13, Township 3 South, Range 22 East, GSRB&M, Graham County, Arizona.

The undersigned claims the ground as depicted on the map which is attached to a copy of this Notice of Location filed in the office of the County Recorder, Graham County, Safford, Arizona.

The claim has been monumented in accordance with State and Federal law. Corner and location monuments are substantial posts projecting at least four feet above the ground.

Located, dated, and posted on the ground this 25th day of June, 2007.

PHOENIX, ARIZONA

2007 AUG 16 11:05

RECEIVED
B.L.M. AZ STATE OFFICE

Phelps Dodge Exploration Corporation (Owner)

By B. M. L. (Agent)

Darling Environmental & Surveying, Ltd.

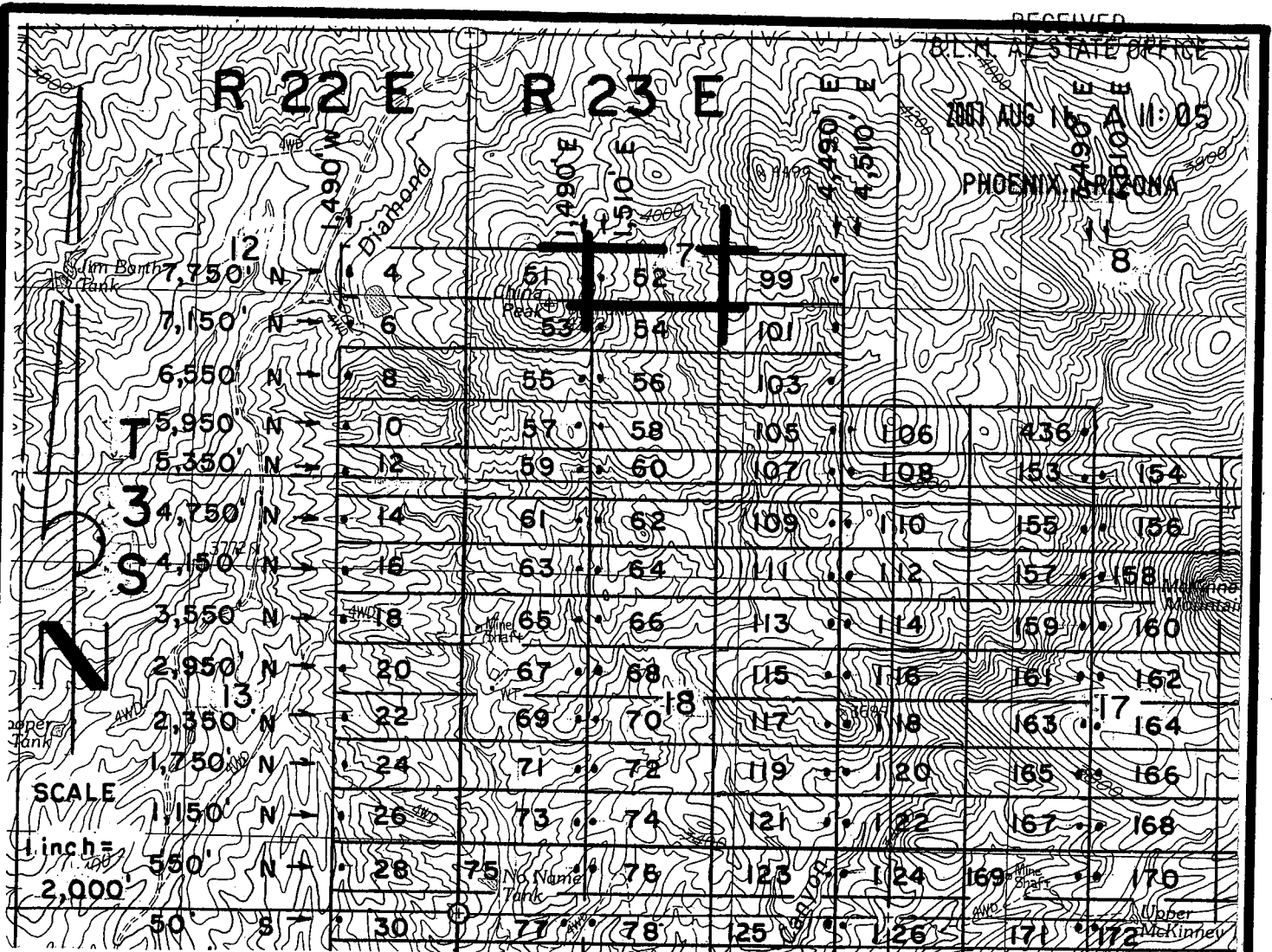
AMC 385198

RECEIVED

BULM. AT STATE OFFICE

2007 AUG 16 AM 11:05

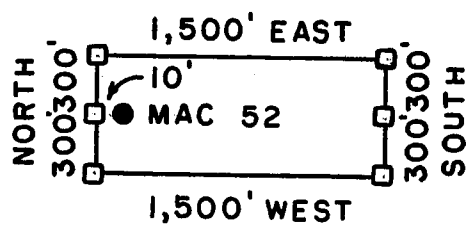
PHOENIX, ARIZONA



MAC 4, et al LODE CLAIMS - LOCATED JUNE 12, 2007 - JULY 17, 2007

GRAHAM COUNTY, ARIZONA

ALL MAC CLAIMS ARE 600' X 1,500'. ALL LOCATION MONUMENTS ARE TIED TO THE SE COR. 13, T 3 S-R 22 E, G&SRM.



- = CLAIM CORNER/END CENTER MONUMENT
- = LOCATION MONUMENT

ALL MONUMENTS ARE 2" X 2" X 5' WOOD POSTS.

PHELPS DODGE EXPLORATION CORPORATION
 ONE NORTH CENTRAL AVENUE
 PHOENIX, ARIZONA 85004

ATTACHED TO AND MADE A PART OF
 MAC 52 LOCATION NOTICE
 PAGE 2 OF 2

AMC 385198



**ARIZONA NOTICE OF LOCATION
(Lode Claim)**

NOTICE IS HEREBY GIVEN THAT PHELPS DODGE EXPLORATION CORPORATION, whose mailing address is One North Central Avenue, Phoenix, AZ 85004, by its undersigned agent, makes this location of the MAC 53 lode mining claim, in the Unknown Mining District, Graham County, Arizona.

The general course of the claim is from East to West, and said claim is located within _____, _____, _____, SW, quarter(s) of Section(s) 7, Township 3 South, Range 23 East, GSRB&M, Graham County, Arizona.

This claim is 1500 feet in length and 600 feet in width.

This Notice of Location is posted on the center line of the claim.

The claim runs from the location monument on which this notice is posted 10 feet in a E'ly direction to the East end line and 1,490 feet in a W'ly direction to the West end line. The claim boundaries are marked by six monuments, one at each corner and one at the center of each end line. The location monument on which this notice is posted is situated within Section 7, Township 3 South, Range 23 East, GSRB&M, Graham County, Arizona, and is approximately 7,150 feet North and 1,490 feet East from the SE corner of Section 13, Township 3 South, Range 22 East, GSRB&M, Graham County, Arizona.

The undersigned claims the ground as depicted on the map which is attached to a copy of this Notice of Location filed in the office of the County Recorder, Graham County, Safford, Arizona.

The claim has been monumented in accordance with State and Federal law. Corner and location monuments are substantial posts projecting at least four feet above the ground.

Located, dated, and posted on the ground this 25th day of June, 2007.

PHOENIX, ARIZONA

2007 AUG 16 A 11:05

RECEIVED
B.L.M. AZ STATE OFFICE

Phelps Dodge Exploration Corporation (Owner)

By [Signature] (Agent)

Darling Environmental & Surveying, Ltd.

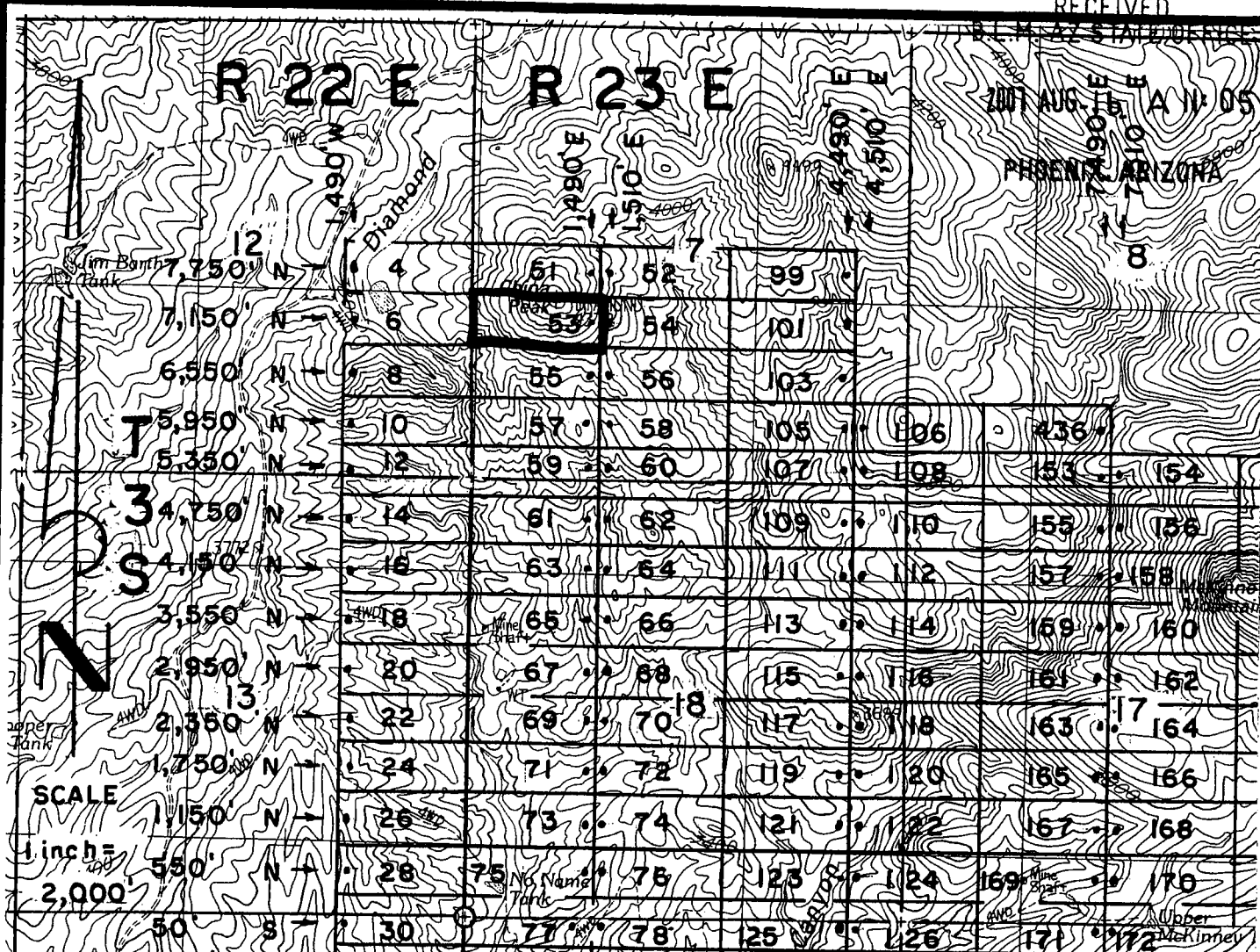
AMC 385199

RECEIVED

BLM AZ STATE OFFICE

2007 AUG 15 AM 11:05

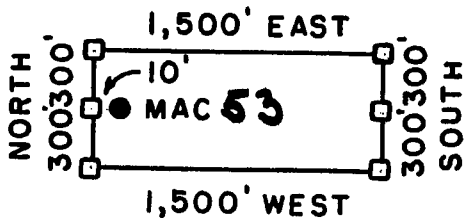
PHOENIX, ARIZONA



MAC 4, et al LODE CLAIMS - LOCATED JUNE 12, 2007 - JULY 17, 2007

GRAHAM COUNTY, ARIZONA

ALL MAC CLAIMS ARE 600' X 1,500'. ALL LOCATION MONUMENTS ARE TIED TO THE SE COR. 13, T 3 S-R 22 E, G&SRM.



□ = CLAIM CORNER/END CENTER MONUMENT

● = LOCATION MONUMENT

ALL MONUMENTS ARE 2" X 2" X 5' WOOD POSTS.

PHELPS DODGE EXPLORATION CORPORATION
ONE NORTH CENTRAL AVENUE
PHOENIX, ARIZONA 85004

ATTACHED TO AND
MADE A PART OF
MAC 53 LOCATION NOTICE
PAGE 2 OF 2

AMC 385199



**ARIZONA NOTICE OF LOCATION
(Lode Claim)**

NOTICE IS HEREBY GIVEN THAT PHELPS DODGE EXPLORATION CORPORATION, whose mailing address is One North Central Avenue, Phoenix, AZ 85004, by its undersigned agent, makes this location of the MAC 54 lode mining claim, in the Unknown Mining District, Graham County, Arizona.

The general course of the claim is from East to West, and said claim is located within _____, _____, _____, SW&SE, quarter(s) of Section(s) 7, Township 3 South, Range 23 East, GSRB&M, Graham County, Arizona.

This claim is 1500 feet in length and 600 feet in width.

This Notice of Location is posted on the center line of the claim.

The claim runs from the location monument on which this notice is posted 1,490 feet in a E'ly direction to the East end line and 10 feet in a W'ly direction to the West end line. The claim boundaries are marked by six monuments, one at each corner and one at the center of each end line. The location monument on which this notice is posted is situated within Section 7, Township 3 South, Range 23 East, GSRB&M, Graham County, Arizona, and is approximately 7,150 feet North and 1,510 feet East from the SE corner of Section 13, Township 3 South, Range 22 East, GSRB&M, Graham County, Arizona.

The undersigned claims the ground as depicted on the map which is attached to a copy of this Notice of Location filed in the office of the County Recorder, Graham County, Safford, Arizona.

The claim has been monumented in accordance with State and Federal law. Corner and location monuments are substantial posts projecting at least four feet above the ground.

Located, dated, and posted on the ground this 25th day of June, 2007.

Phelps Dodge Exploration Corporation (Owner)

By [Signature] (Agent)

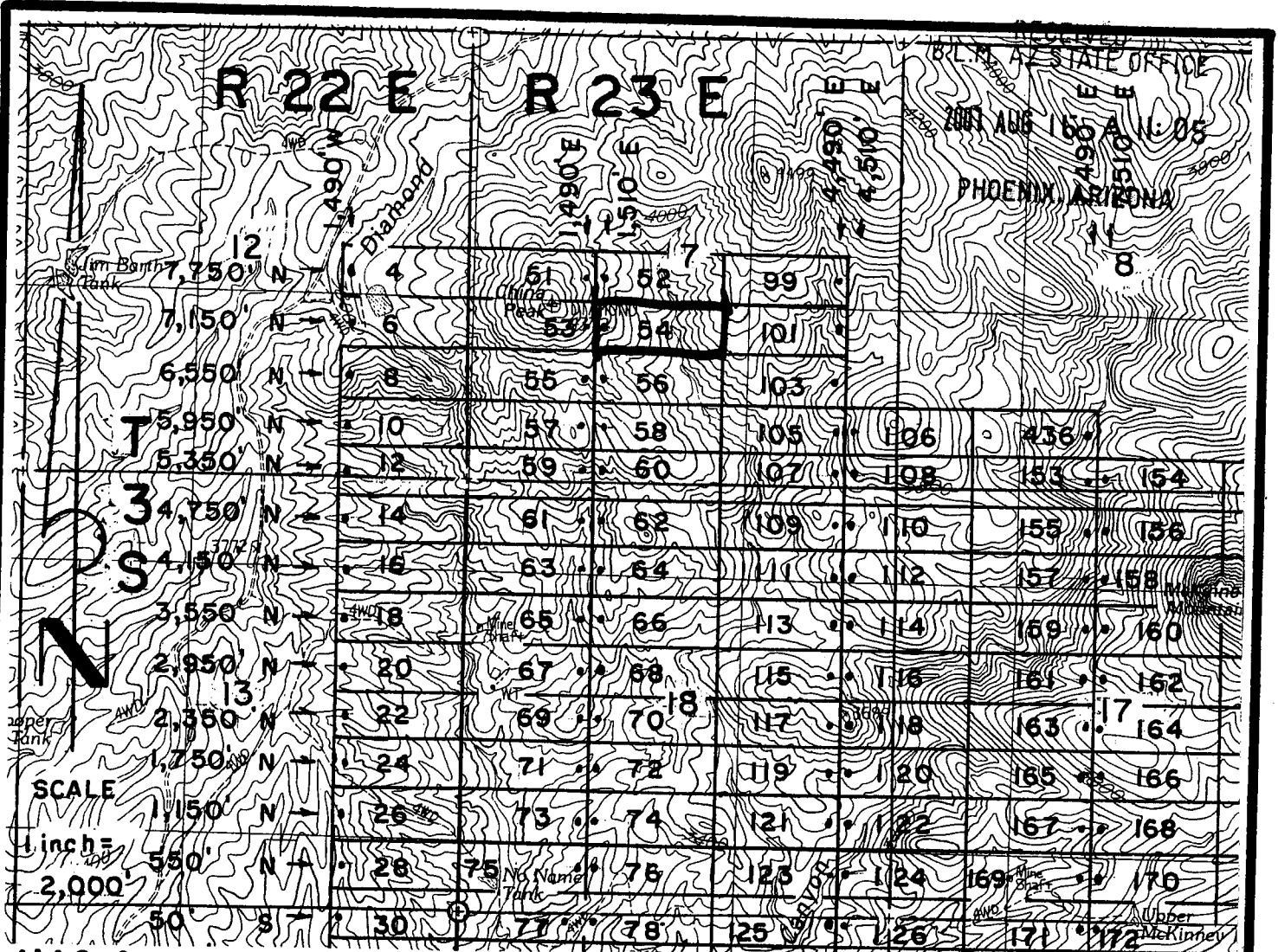
Darling Environmental & Surveying, Ltd.

PHOENIX, ARIZONA

2007 AUG 16 A 11:05

RECEIVED
B.L.M. AZ STATE OFFICE

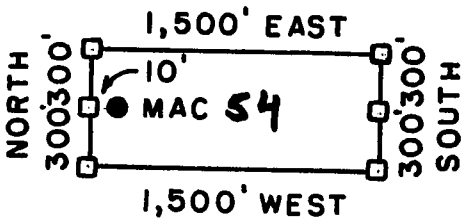
AMC 385200



MAC 4, et al LODE CLAIMS - LOCATED JUNE 12, 2007 - JULY 17, 2007

GRAHAM COUNTY, ARIZONA

ALL MAC CLAIMS ARE 600' X 1,500'. ALL LOCATION MONUMENTS ARE TIED TO THE SE COR. 13, T 3 S-R 22 E, G&SRM.



- = CLAIM CORNER/END CENTER MONUMENT
- = LOCATION MONUMENT

ALL MONUMENTS ARE 2" X 2" X 5' WOOD POSTS.

**PHELPS DODGE EXPLORATION CORPORATION
ONE NORTH CENTRAL AVENUE
PHOENIX, ARIZONA 85004**

**ATTACHED TO AND MADE A PART OF
MAC 54 LOCATION NOTICE
PAGE 2 OF 2**

AMC 385200



**ARIZONA NOTICE OF LOCATION
(Lode Claim)**

NOTICE IS HEREBY GIVEN THAT PHELPS DODGE EXPLORATION CORPORATION, whose mailing address is One North Central Avenue, Phoenix, AZ 85004, by its undersigned agent, makes this location of the MAC 55 lode mining claim, in the Unknown Mining District, Graham County, Arizona.

The general course of the claim is from East to West, and said claim is located within _____, _____, _____, SW, quarter(s) of Section(s) 7, Township 3 South, Range 23 East, GSRB&M, Graham County, Arizona.

This claim is 1500 feet in length and 600 feet in width.

This Notice of Location is posted on the center line of the claim.

The claim runs from the location monument on which this notice is posted 10 feet in a E'ly direction to the East end line and 1,490 feet in a W'ly direction to the West end line. The claim boundaries are marked by six monuments, one at each corner and one at the center of each end line. The location monument on which this notice is posted is situated within Section 7, Township 3 South, Range 23 East, GSRB&M, Graham County, Arizona, and is approximately 6,550 feet North and 1,490 feet East from the SE corner of Section 13, Township 3 South, Range 22 East, GSRB&M, Graham County, Arizona.

The undersigned claims the ground as depicted on the map which is attached to a copy of this Notice of Location filed in the office of the County Recorder, Graham County, Safford, Arizona.

The claim has been monumented in accordance with State and Federal law. Corner and location monuments are substantial posts projecting at least four feet above the ground.

Located, dated, and posted on the ground this 25th day of June, 2007.

Phelps Dodge Exploration Corporation (Owner)

By [Signature] (Agent)

Darling Environmental & Surveying, Ltd.

PHOENIX, ARIZONA

2007 AUG 16 A 11: 06

RECEIVED
B.L.M. AZ STATE OFFICE

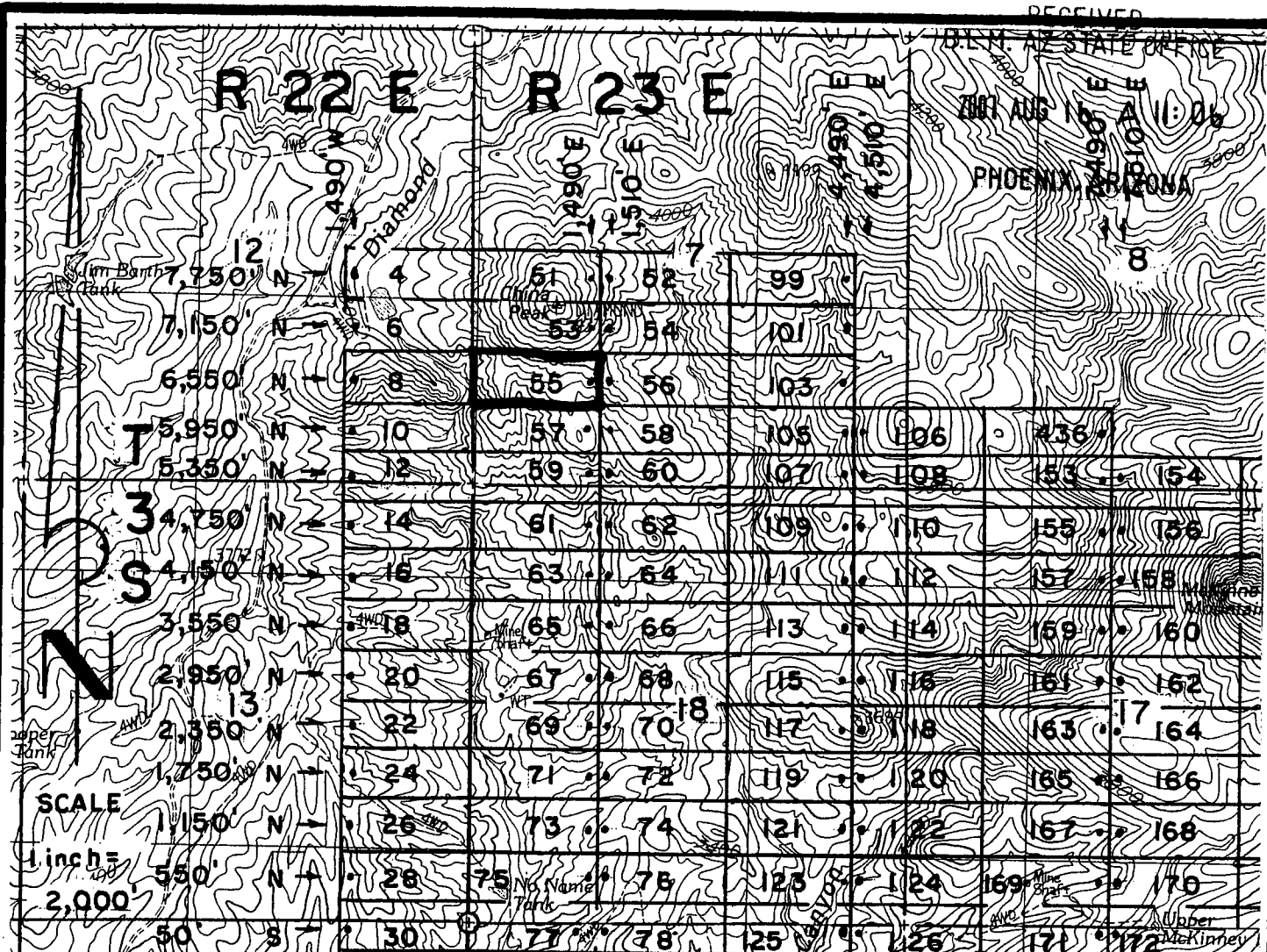
AMC 385201

RECEIVED

D.L.M. AZ STATE OFFICE

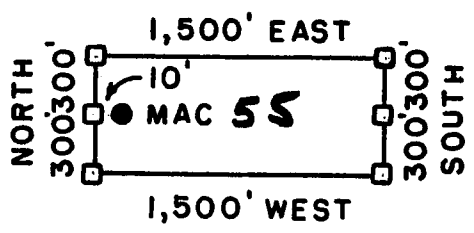
2007 AUG 16 AM 11:06

PHOENIX, ARIZONA



**MAC 4, et al LODE CLAIMS - LOCATED JUNE 12, 2007 - JULY 17, 2007
GRAHAM COUNTY, ARIZONA**

ALL MAC CLAIMS ARE 600' X 1,500'. ALL LOCATION MONUMENTS ARE TIED TO THE SE COR. 13, T 3 S-R 22 E, G&SRM.



- = CLAIM CORNER/END CENTER MONUMENT
 - = LOCATION MONUMENT
- ALL MONUMENTS ARE 2" x 2" x 5' WOOD POSTS.

PHELPS DODGE EXPLORATION CORPORATION
ONE NORTH CENTRAL AVENUE
PHOENIX, ARIZONA 85004

ATTACHED TO AND MADE A PART OF
MAC 55 LOCATION NOTICE
PAGE 2 OF 2

AMR 385201



**ARIZONA NOTICE OF LOCATION
(Lode Claim)**

NOTICE IS HEREBY GIVEN THAT PHELPS DODGE EXPLORATION CORPORATION, whose mailing address is One North Central Avenue, Phoenix, AZ 85004, by its undersigned agent, makes this location of the MAC 56 lode mining claim, in the Unknown Mining District, Graham County, Arizona.

The general course of the claim is from East to West, and said claim is located within SW 4 SE quarter(s) of Section(s) 7, Township 3 South, Range 23 East, GSRB&M, Graham County, Arizona.

This claim is 1500 feet in length and 600 feet in width.

This Notice of Location is posted on the center line of the claim.

The claim runs from the location monument on which this notice is posted 1,490 feet in a E'ly direction to the East end line and 10 feet in a W'ly direction to the West end line. The claim boundaries are marked by six monuments, one at each corner and one at the center of each end line. The location monument on which this notice is posted is situated within Section 7, Township 3 South, Range 23 East, GSRB&M, Graham County, Arizona, and is approximately 6,550 feet North and 1,510 feet East from the SE corner of Section 13, Township 3 South, Range 22 East, GSRB&M, Graham County, Arizona.

The undersigned claims the ground as depicted on the map which is attached to a copy of this Notice of Location filed in the office of the County Recorder, Graham County, Safford, Arizona.

The claim has been monumented in accordance with State and Federal law. Corner and location monuments are substantial posts projecting at least four feet above the ground.

Located, dated, and posted on the ground this 25th day of June, 2007.

PHOENIX, ARIZONA

2007 AUG 16 A 11:06

RECEIVED
B.L.M. AZ STATE OFFICE

Phelps Dodge Exploration Corporation (Owner)

By B. M. L. (Agent)

Darling Environmental & Surveying, Ltd.

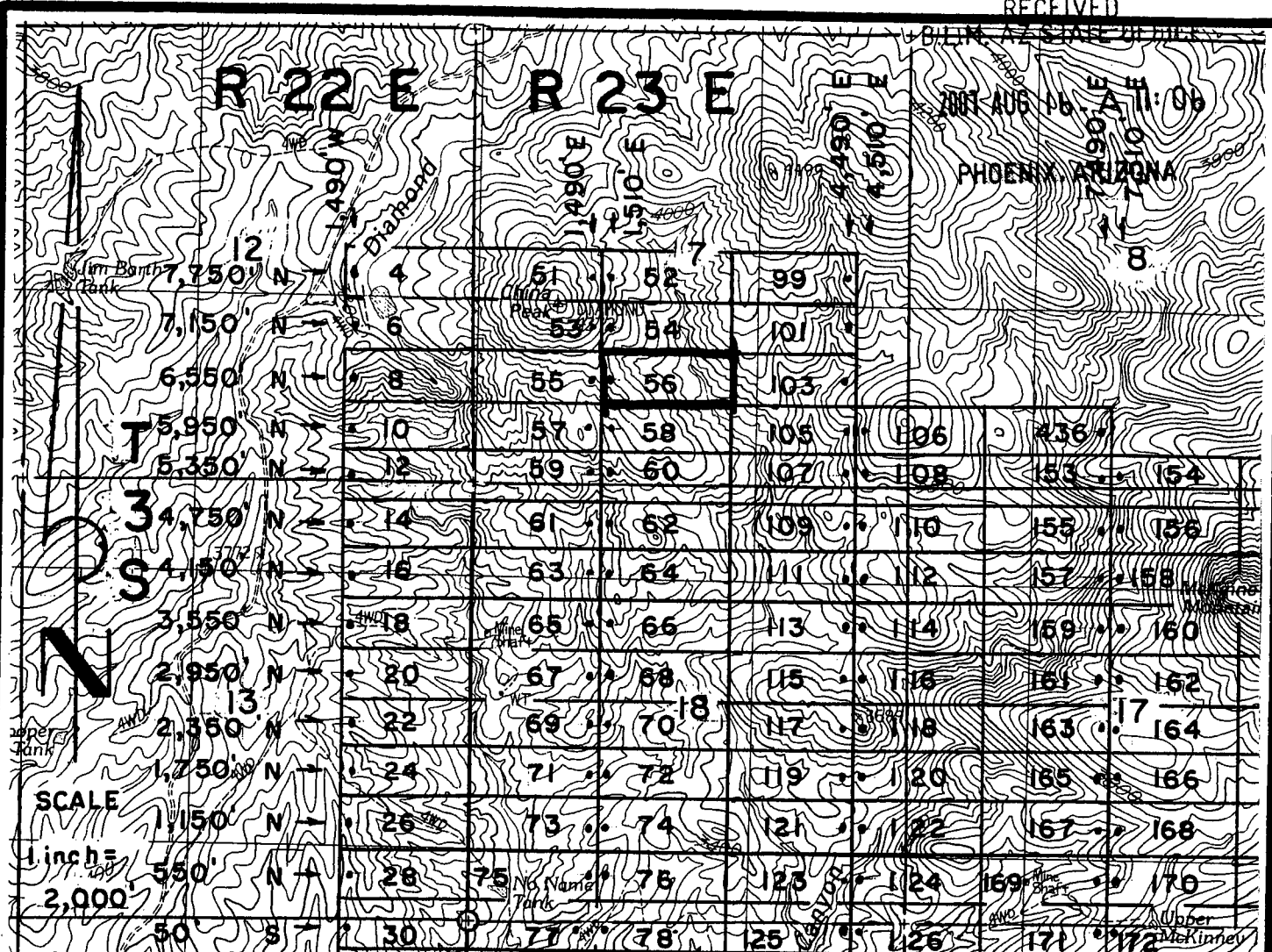
AMC 385202

RECEIVED

CLERK OF SUPERIOR COURT

AUG 16 11:06 AM

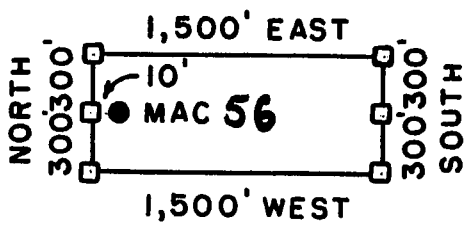
PHOENIX, ARIZONA



MAC 4, et al LODE CLAIMS - LOCATED JUNE 12, 2007 - JULY 17, 2007

GRAHAM COUNTY, ARIZONA

ALL MAC CLAIMS ARE 600' X 1,500'. ALL LOCATION MONUMENTS ARE TIED TO THE SE COR. 13, T 3 S-R 22 E, G&SRM.



- = CLAIM CORNER/END CENTER MONUMENT
 - = LOCATION MONUMENT
- ALL MONUMENTS ARE 2" X 2" X 5' WOOD POSTS.

PHELPS DODGE EXPLORATION
 CORPORATION
 ONE NORTH CENTRAL AVENUE
 PHOENIX, ARIZONA 85004

ATTACHED TO AND
 MADE A PART OF
 MAC 56 LOCATION NOTICE
 PAGE 2 OF 2

AMC 385202



**ARIZONA NOTICE OF LOCATION
(Lode Claim)**

NOTICE IS HEREBY GIVEN THAT PHELPS DODGE EXPLORATION CORPORATION, whose mailing address is One North Central Avenue, Phoenix, AZ 85004, by its undersigned agent, makes this location of the MAC 57 lode mining claim, in the Unknown Mining District, Graham County, Arizona.

The general course of the claim is from East to West, and said claim is located within _____, _____, SW, quarter(s) of Section(s) 7, Township 3 South, Range 23 East, GSRB&M, Graham County, Arizona.

This claim is 1500 feet in length and 600 feet in width.

This Notice of Location is posted on the center line of the claim.

The claim runs from the location monument on which this notice is posted 10 feet in a E'ly direction to the East end line and 1,490 feet in a W'ly direction to the West end line. The claim boundaries are marked by six monuments, one at each corner and one at the center of each end line. The location monument on which this notice is posted is situated within Section 7, Township 3 South, Range 23 East, GSRB&M, Graham County, Arizona, and is approximately 5,950 feet North and 1,490 feet East from the SE corner of Section 13, Township 3 South, Range 22 East, GSRB&M, Graham County, Arizona.

The undersigned claims the ground as depicted on the map which is attached to a copy of this Notice of Location filed in the office of the County Recorder, Graham County, Safford, Arizona.

The claim has been monumented in accordance with State and Federal law. Corner and location monuments are substantial posts projecting at least four feet above the ground.

Located, dated, and posted on the ground this 25th day of June, 2007.

PHOENIX, ARIZONA

Phelps Dodge Exploration Corporation (Owner)

2007 AUG 16 A 11:09

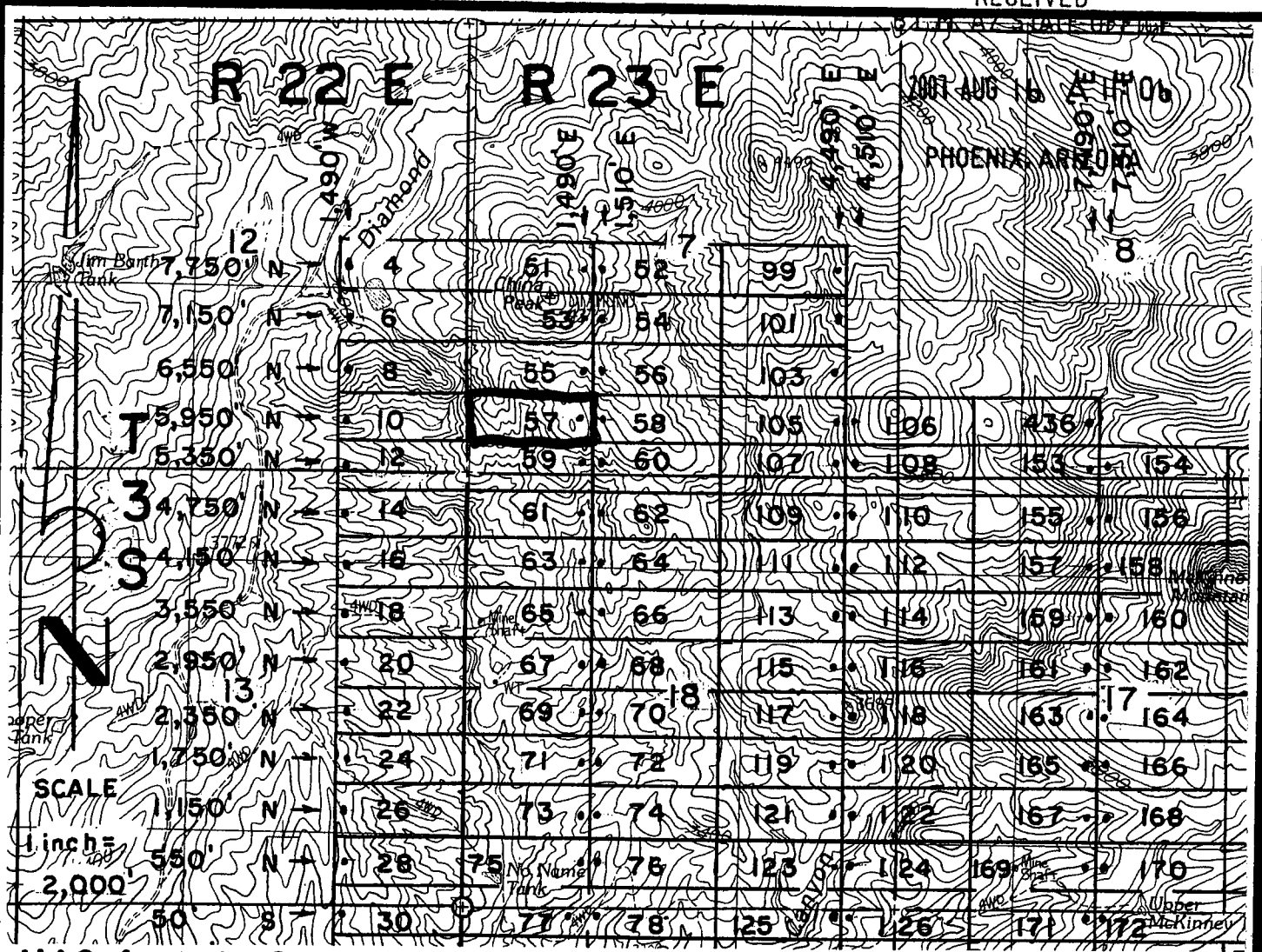
By [Signature] (Agent)

RECEIVED
B.L.M. AZ STATE OFFICE

Darling Environmental & Surveying, Ltd.

AMC 385203

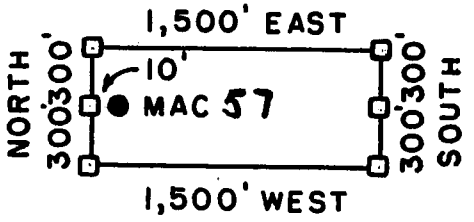
RECEIVED



MAC 4, et al LODE CLAIMS - LOCATED JUNE 12, 2007 - JULY 17, 2007

GRAHAM COUNTY, ARIZONA

ALL MAC CLAIMS ARE 600' X 1,500'. ALL LOCATION MONUMENTS ARE TIED TO THE SE COR. 13, T 3 S-R 22 E, G&SRM.



- ◻ = CLAIM CORNER/END CENTER MONUMENT
- = LOCATION MONUMENT

ALL MONUMENTS ARE 2" X 2" X 5' WOOD POSTS

**PHELPS DODGE EXPLORATION
 CORPORATION
 ONE NORTH CENTRAL AVENUE
 PHOENIX, ARIZONA 85004**

ATTACHED TO AND
 MADE A PART OF
MAC 57 LOCATION NOTICE
 PAGE 2 OF 2

FILE 385203



**ARIZONA NOTICE OF LOCATION
(Lode Claim)**

NOTICE IS HEREBY GIVEN THAT PHELPS DODGE EXPLORATION CORPORATION, whose mailing address is One North Central Avenue, Phoenix, AZ 85004, by its undersigned agent, makes this location of the MAC 58 lode mining claim, in the Unknown Mining District, Graham County, Arizona.

The general course of the claim is from East to West, and said claim is located within _____, _____, _____, SW 4 SE, quarter(s) of Section(s) 7, Township 3 South, Range 23 East, GSRB&M, Graham County, Arizona.

This claim is 1500 feet in length and 600 feet in width.

This Notice of Location is posted on the center line of the claim.

The claim runs from the location monument on which this notice is posted 1,490 feet in a E'ly direction to the East end line and 10 feet in a W'ly direction to the West end line. The claim boundaries are marked by six monuments, one at each corner and one at the center of each end line. The location monument on which this notice is posted is situated within Section 7, Township 3 South, Range 23 East, GSRB&M, Graham County, Arizona, and is approximately 5,950 feet North and 1,510 feet East from the SE corner of Section 13, Township 3 South, Range 22 East, GSRB&M, Graham County, Arizona.

The undersigned claims the ground as depicted on the map which is attached to a copy of this Notice of Location filed in the office of the County Recorder, Graham County, Safford, Arizona.

The claim has been monumented in accordance with State and Federal law. Corner and location monuments are substantial posts projecting at least four feet above the ground.

Located, dated, and posted on the ground this 25th day of June, 2007.

Phelps Dodge Exploration Corporation (Owner)

By [Signature] (Agent)

Darling Environmental & Surveying, Ltd.

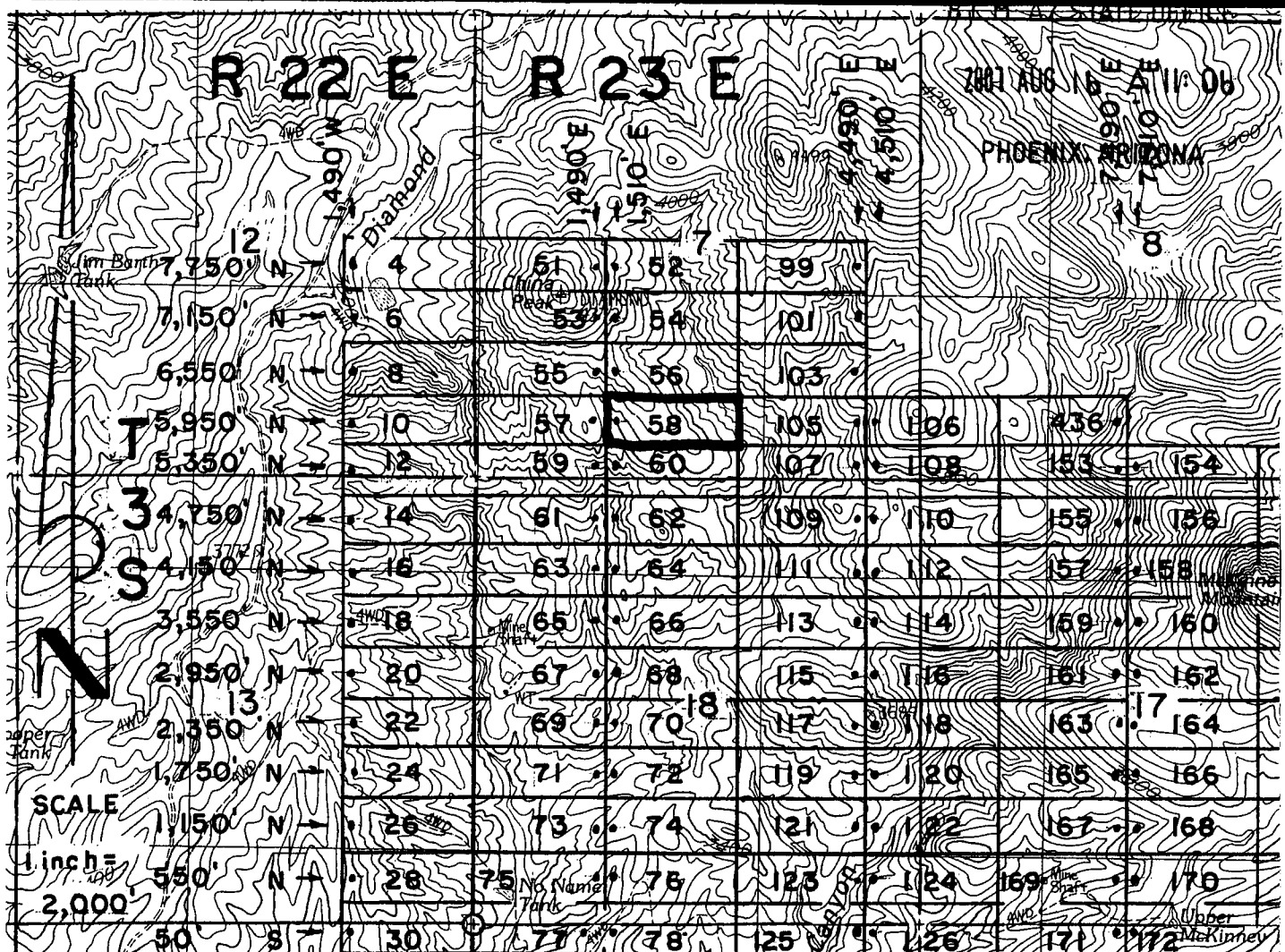
PHOENIX, ARIZONA

2007 AUG 16 A 11:06

RECEIVED
B.L.M. AZ STATE OFFICE

AMC 385204

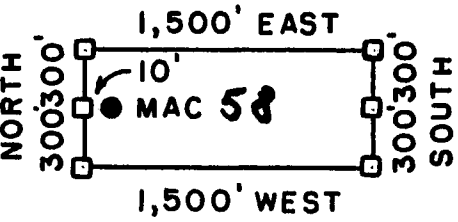
RECEIVED



MAC 4, et al LODE CLAIMS - LOCATED JUNE 12, 2007 - JULY 17, 2007

GRAHAM COUNTY, ARIZONA

ALL MAC CLAIMS ARE 600' X 1,500'. ALL LOCATION MONUMENTS ARE TIED TO THE SE COR. 13, T 3 S - R 22 E, G&SRM.



- = CLAIM CORNER/END CENTER MONUMENT
- = LOCATION MONUMENT

ALL MONUMENTS ARE 2" x 2" x 5' WOOD POSTS

PHELPS DODGE EXPLORATION CORPORATION
ONE NORTH CENTRAL AVENUE
PHOENIX, ARIZONA 85004

ATTACHED TO AND
 MADE A PART OF
MAC 58 LOCATION NOTICE
 PAGE 2 OF 2

385204



**ARIZONA NOTICE OF LOCATION
(Lode Claim)**

NOTICE IS HEREBY GIVEN THAT PHELPS DODGE EXPLORATION CORPORATION, whose mailing address is One North Central Avenue, Phoenix, AZ 85004, by its undersigned agent, makes this location of the MAC 59 lode mining claim, in the Unknown Mining District, Graham County, Arizona.

The general course of the claim is from East to West, and said claim is located within SW, NW, quarter(s) of Section(s) 7, 18, Township 3 South, Range 23 East, GSRB&M, Graham County, Arizona.

This claim is 1500 feet in length and 600 feet in width.

This Notice of Location is posted on the center line of the claim.

The claim runs from the location monument on which this notice is posted 10 feet in a E'ly direction to the East end line and 1,490 feet in a W'ly direction to the West end line. The claim boundaries are marked by six monuments, one at each corner and one at the center of each end line. The location monument on which this notice is posted is situated within Section 7, Township 3 South, Range 23 East, GSRB&M, Graham County, Arizona, and is approximately 5,350 feet North and 1,490 feet East from the SE corner of Section 13, Township 3 South, Range 22 East, GSRB&M, Graham County, Arizona.

The undersigned claims the ground as depicted on the map which is attached to a copy of this Notice of Location filed in the office of the County Recorder, Graham County, Safford, Arizona.

The claim has been monumented in accordance with State and Federal law. Corner and location monuments are substantial posts projecting at least four feet above the ground.

Located, dated, and posted on the ground this 25th day of June, 2007.

Phelps Dodge Exploration Corporation (Owner)

By B. M. [Signature] (Agent)

Darling Environmental & Surveying, Ltd.

PHOENIX, ARIZONA

2007 AUG 16 11:09

RECEIVED
B.L.M. AZ STATE OFFICE

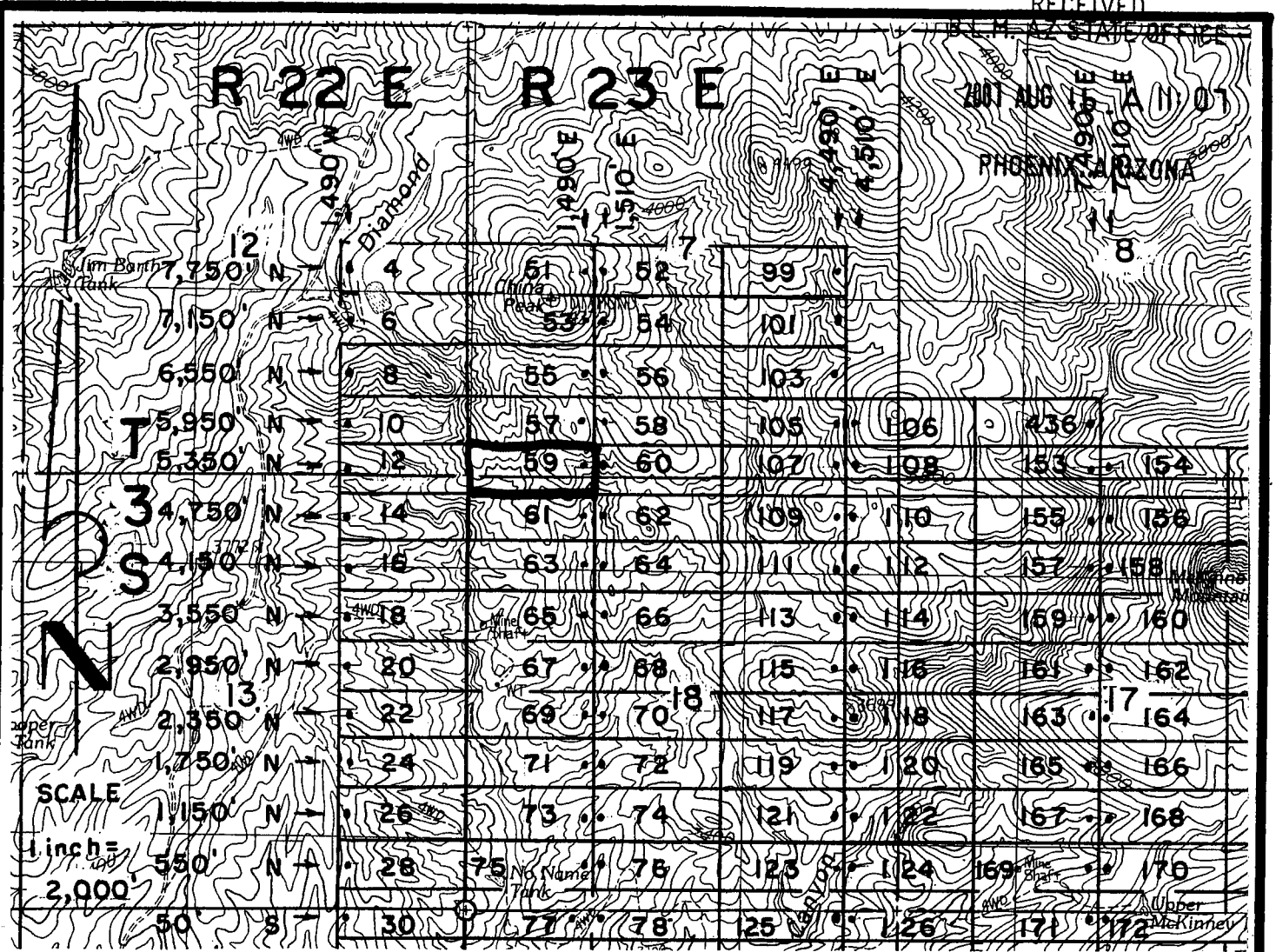
AMC 385205

RECEIVED

B. H. AZ STATE OFFICE

2007 AUG 11 AM 07

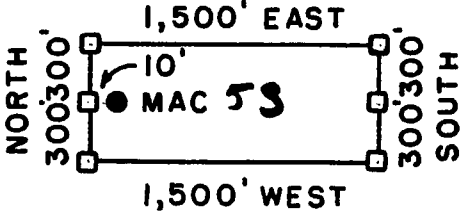
PHOENIX ARIZONA



MAC 4, et al LODE CLAIMS - LOCATED JUNE 12, 2007 - JULY 17, 2007

GRAHAM COUNTY, ARIZONA

ALL MAC CLAIMS ARE 600' X 1,500'. ALL LOCATION MONUMENTS ARE TIED TO THE SE COR. 13, T 3 S-R 22 E, G&SRM.



- = CLAIM CORNER/END CENTER MONUMENT
 - = LOCATION MONUMENT
- ALL MONUMENTS ARE 2" X 2" X 5' WOOD POSTS.

PHELPS DODGE EXPLORATION CORPORATION
 ONE NORTH CENTRAL AVENUE
 PHOENIX, ARIZONA 85004

ATTACHED TO AND MADE A PART OF
 MAC 53 LOCATION NOTICE
 PAGE 2 OF 2

AMC 385205



**ARIZONA NOTICE OF LOCATION
(Lode Claim)**

NOTICE IS HEREBY GIVEN THAT PHELPS DODGE EXPLORATION CORPORATION, whose mailing address is One North Central Avenue, Phoenix, AZ 85004, by its undersigned agent, makes this location of the MAC 60 lode mining claim, in the Unknown Mining District, Graham County, Arizona.

The general course of the claim is from East to West, and said claim is located within SW & SE, NW & NE quarter(s) of Section(s) 7, 18, Township 3 South, Range 23 East, GSRB&M, Graham County, Arizona.

This claim is 1500 feet in length and 600 feet in width.

This Notice of Location is posted on the center line of the claim.

The claim runs from the location monument on which this notice is posted 1,490 feet in a E'ly direction to the East end line and 10 feet in a W'ly direction to the West end line. The claim boundaries are marked by six monuments, one at each corner and one at the center of each end line. The location monument on which this notice is posted is situated within Section 7, Township 3 South, Range 23 East, GSRB&M, Graham County, Arizona, and is approximately 5,350 feet North and 1,510 feet East from the SE corner of Section 13, Township 3 South, Range 22 East, GSRB&M, Graham County, Arizona.

The undersigned claims the ground as depicted on the map which is attached to a copy of this Notice of Location filed in the office of the County Recorder, Graham County, Safford, Arizona.

The claim has been monumented in accordance with State and Federal law. Corner and location monuments are substantial posts projecting at least four feet above the ground.

Located, dated, and posted on the ground this 25th day of June, 2007.

PHOENIX, ARIZONA

2007 AUG 16 A 11:07

RECEIVED
B.L.M. AZ STATE OFFICE

Phelps Dodge Exploration Corporation (Owner)

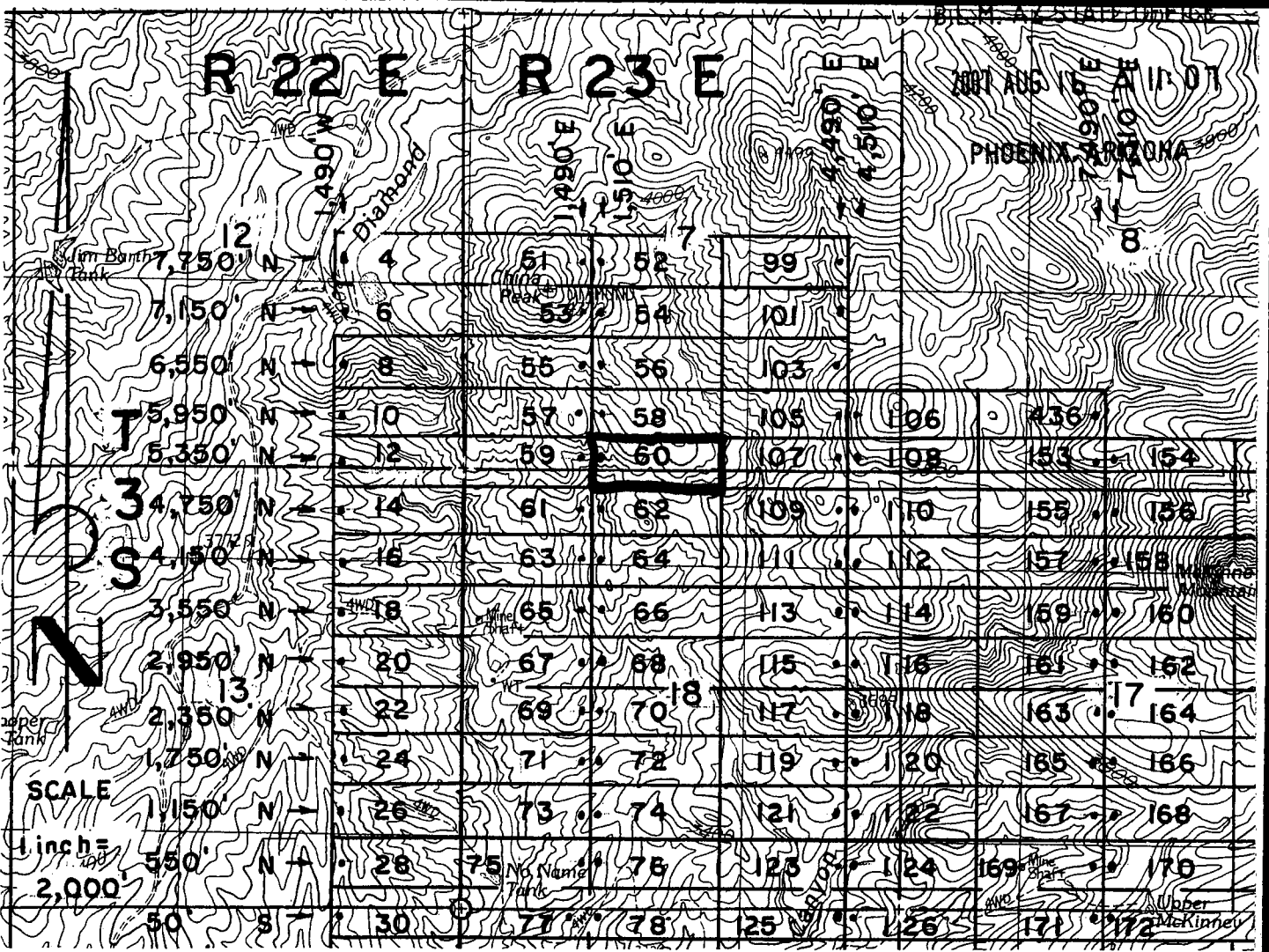
By [Signature] (Agent)

Darling Environmental & Surveying, Ltd.

AMC 385206

RECEIVED

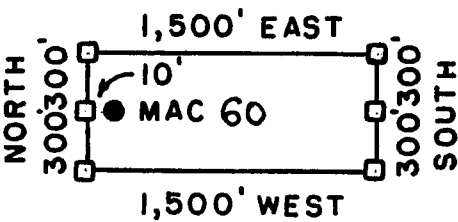
B.L.M. - AZ STATE LAND USE



MAC 4, et al LODE CLAIMS - LOCATED JUNE 12, 2007 - JULY 17, 2007

GRAHAM COUNTY, ARIZONA

ALL MAC CLAIMS ARE 600' X 1,500'. ALL LOCATION MONUMENTS ARE TIED TO THE SE COR. 13, T 3 S-R 22 E, G&SRM.



- = CLAIM CORNER/END CENTER MONUMENT
- = LOCATION MONUMENT

ALL MONUMENTS ARE 2" x 2" x 5' WOOD POSTS.

**PHELPS DODGE EXPLORATION CORPORATION
ONE NORTH CENTRAL AVENUE
PHOENIX, ARIZONA 85004**

**ATTACHED TO AND MADE A PART OF
MAC 60 LOCATION NOTICE
PAGE 2 OF 2**

AMP 385208



**ARIZONA NOTICE OF LOCATION
(Lode Claim)**

NOTICE IS HEREBY GIVEN THAT PHELPS DODGE EXPLORATION CORPORATION, whose mailing address is One North Central Avenue, Phoenix, AZ 85004, by its undersigned agent, makes this location of the MAC 61 lode mining claim, in the Unknown Mining District, Graham County, Arizona.

The general course of the claim is from East to West, and said claim is located within _____, _____, _____, NW, quarter(s) of Section(s) 18, Township 3 South, Range 23 East, GSRB&M, Graham County, Arizona.

This claim is 1500 feet in length and 600 feet in width.

This Notice of Location is posted on the center line of the claim.

The claim runs from the location monument on which this notice is posted 10 feet in a E'ly direction to the East end line and 1,490 feet in a W'ly direction to the West end line. The claim boundaries are marked by six monuments, one at each corner and one at the center of each end line. The location monument on which this notice is posted is situated within Section 18, Township 3 South, Range 23 East, GSRB&M, Graham County, Arizona, and is approximately 4,750 feet North and 1,490 feet East from the SE corner of Section 13, Township 3 South, Range 22 East, GSRB&M, Graham County, Arizona.

The undersigned claims the ground as depicted on the map which is attached to a copy of this Notice of Location filed in the office of the County Recorder, Graham County, Safford, Arizona.

The claim has been monumented in accordance with State and Federal law. Corner and location monuments are substantial posts projecting at least four feet above the ground.

Located, dated, and posted on the ground this 26th day of June, 2007.

Phelps Dodge Exploration Corporation (Owner)

By [Signature] (Agent)

Darling Environmental & Surveying, Ltd.

PHOENIX, ARIZONA

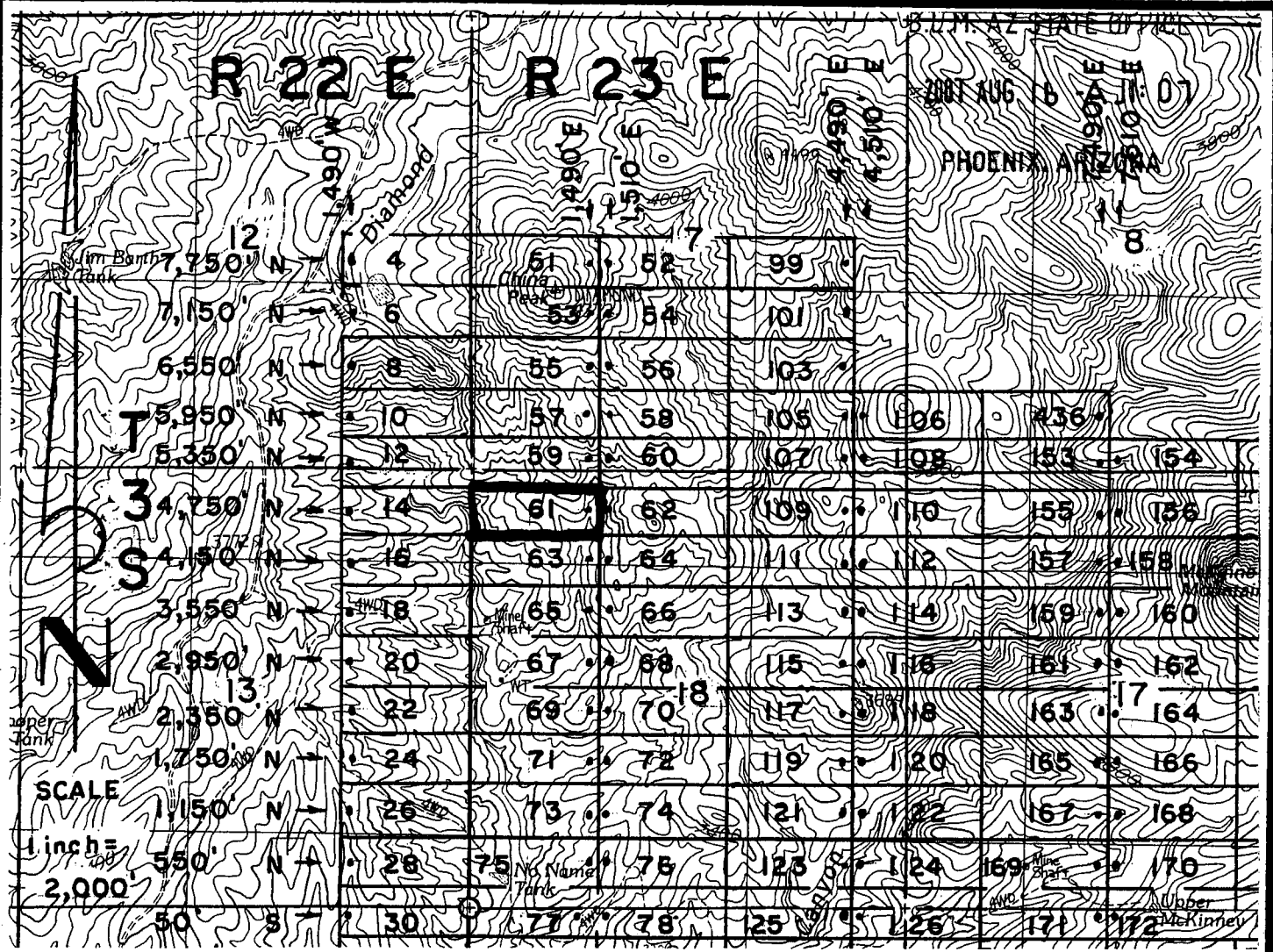
2007 AUG 16 11:07

RECEIVED
B.L.M. AZ STATE OFFICE

AMC 385207

RECEIVED

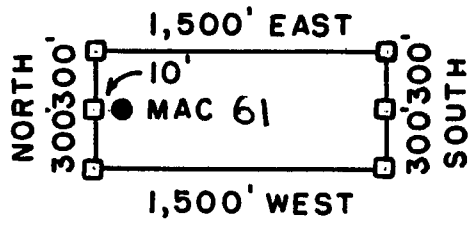
U.S. DEPT. OF THE INTERIOR
BUREAU OF LAND MANAGEMENT
PHOENIX, ARIZONA



MAC 4, et al LODE CLAIMS - LOCATED JUNE 12, 2007 - JULY 17, 2007

GRAHAM COUNTY, ARIZONA

ALL MAC CLAIMS ARE 600' X 1,500'. ALL LOCATION MONUMENTS ARE TIED TO THE SE COR. 13, T 3 S-R 22 E, G&SRM.



- = CLAIM CORNER/END CENTER MONUMENT
 - = LOCATION MONUMENT
- ALL MONUMENTS ARE 2" x 2" x 5' WOOD POSTS.

PHELPS DODGE EXPLORATION
CORPORATION
ONE NORTH CENTRAL AVENUE
PHOENIX, ARIZONA 85004

ATTACHED TO AND
MADE A PART OF
MAC 61 LOCATION NOTICE
PAGE 2 OF 2

AMC 385207



**ARIZONA NOTICE OF LOCATION
(Lode Claim)**

NOTICE IS HEREBY GIVEN THAT PHELPS DODGE EXPLORATION CORPORATION, whose mailing address is One North Central Avenue, Phoenix, AZ 85004, by its undersigned agent, makes this location of the MAC 62 lode mining claim, in the Unknown Mining District, Graham County, Arizona.

The general course of the claim is from East to West, and said claim is located within NW & NE quarter(s) of Section(s) 18, Township 3 South, Range 23 East, GSRB&M, Graham County, Arizona.

This claim is 1500 feet in length and 600 feet in width.

This Notice of Location is posted on the center line of the claim.

The claim runs from the location monument on which this notice is posted 1,490 feet in a E'ly direction to the East end line and 10 feet in a W'ly direction to the West end line. The claim boundaries are marked by six monuments, one at each corner and one at the center of each end line. The location monument on which this notice is posted is situated within Section 18, Township 3 South, Range 23 East, GSRB&M, Graham County, Arizona, and is approximately 4,750 feet North and 1,510 feet East from the SE corner of Section 13, Township 3 South, Range 22 East, GSRB&M, Graham County, Arizona.

The undersigned claims the ground as depicted on the map which is attached to a copy of this Notice of Location filed in the office of the County Recorder, Graham County, Safford, Arizona.

The claim has been monumented in accordance with State and Federal law. Corner and location monuments are substantial posts projecting at least four feet above the ground.

Located, dated, and posted on the ground this 26th day of June, 2007.

PHOENIX, ARIZONA

Phelps Dodge Exploration Corporation (Owner)

2007 AUG 16 11:07

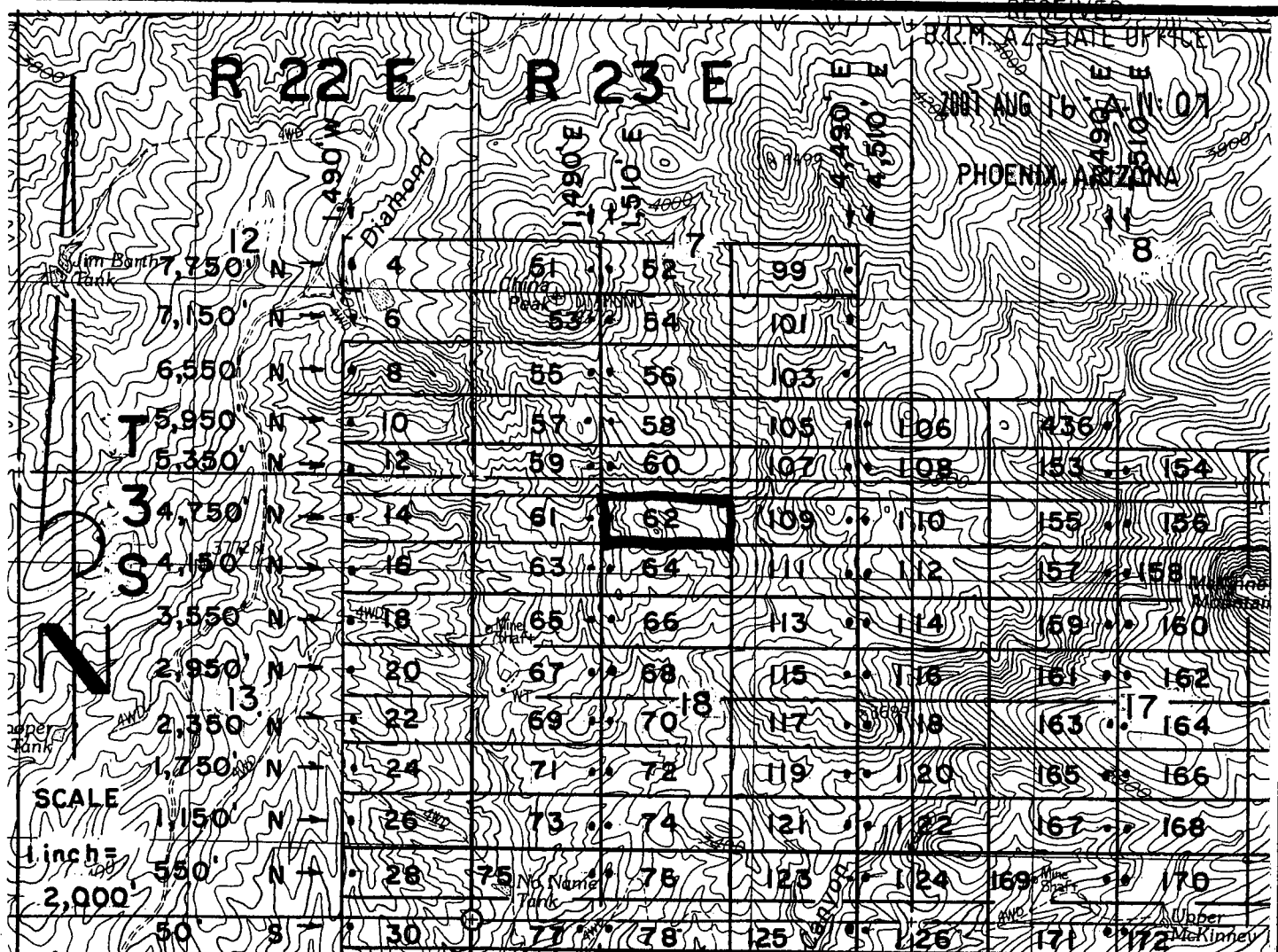
By B. M. [Signature] (Agent)

RECEIVED
B.L.M. AZ STATE OFFICE

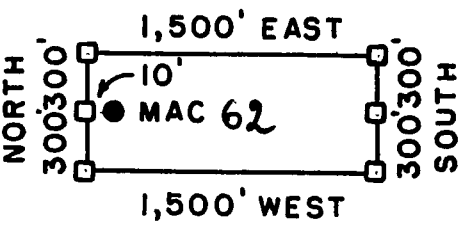
Darling Environmental & Surveying, Ltd.

AMC 385208

RECEIVED
 BLM - STATE OFFICE
 2007 AUG 16 10:07 AM
 PHOENIX, ARIZONA



MAC 4, et al LODE CLAIMS - LOCATED JUNE 12, 2007 - JULY 17, 2007
GRAHAM COUNTY, ARIZONA
 ALL MAC CLAIMS ARE 600' X 1,500'. ALL LOCATION MONUMENTS ARE TIED TO THE SE COR. 13, T 3 S-R 22 E, G&SRM.



- = CLAIM CORNER/END CENTER MONUMENT
 - = LOCATION MONUMENT
- ALL MONUMENTS ARE 2" X 2" X 5' WOOD POSTS.

PHELPS DODGE EXPLORATION CORPORATION
 ONE NORTH CENTRAL AVENUE
 PHOENIX, ARIZONA 85004

ATTACHED TO AND
 MADE A PART OF
 MAC 62 LOCATION NOTICE
 PAGE 2 OF 2

AMP 385200



**ARIZONA NOTICE OF LOCATION
(Lode Claim)**

NOTICE IS HEREBY GIVEN THAT PHELPS DODGE EXPLORATION CORPORATION, whose mailing address is One North Central Avenue, Phoenix, AZ 85004, by its undersigned agent, makes this location of the MAC 63 lode mining claim, in the Unknown Mining District, Graham County, Arizona.

The general course of the claim is from East to West, and said claim is located within _____, _____, _____, NW, quarter(s) of Section(s) 18, Township 3 South, Range 23 East, GSRB&M, Graham County, Arizona.

This claim is 1500 feet in length and 600 feet in width.

This Notice of Location is posted on the center line of the claim.

The claim runs from the location monument on which this notice is posted 10 feet in a E'ly direction to the East end line and 1,490 feet in a W'ly direction to the West end line. The claim boundaries are marked by six monuments, one at each corner and one at the center of each end line. The location monument on which this notice is posted is situated within Section 18, Township 3 South, Range 23 East, GSRB&M, Graham County, Arizona, and is approximately 4,150 feet North and 1,490 feet East from the SE corner of Section 13, Township 3 South, Range 22 East, GSRB&M, Graham County, Arizona.

The undersigned claims the ground as depicted on the map which is attached to a copy of this Notice of Location filed in the office of the County Recorder, Graham County, Safford, Arizona.

The claim has been monumented in accordance with State and Federal law. Corner and location monuments are substantial posts projecting at least four feet above the ground.

Located, dated, and posted on the ground this 26th day of June, 2007.

PHOENIX, ARIZONA

2007 AUG 16 4 11: 07

RECEIVED
B.L.M. AZ STATE OFFICE

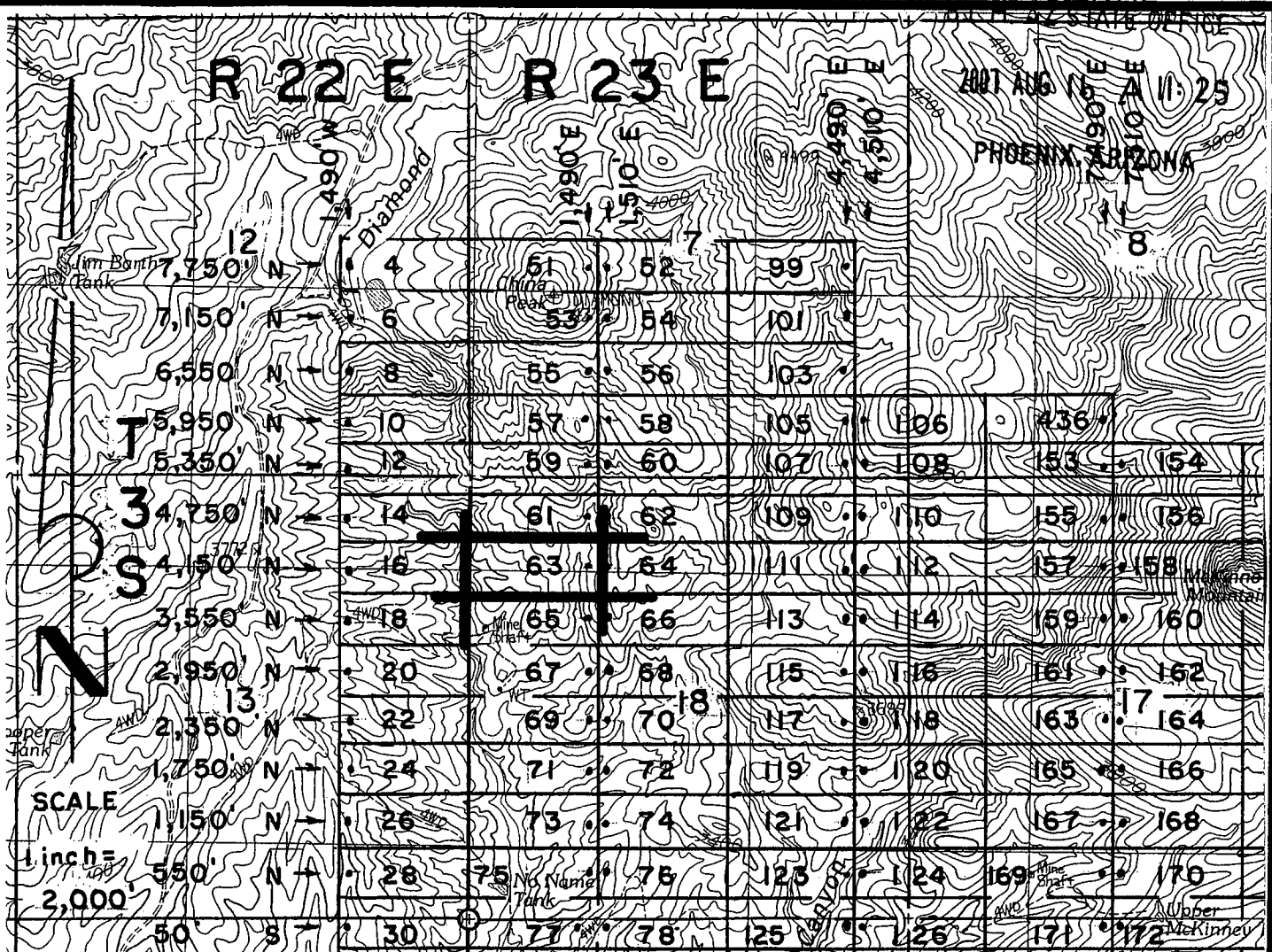
Phelps Dodge Exploration Corporation (Owner)

By [Signature] (Agent)

Darling Environmental & Surveying, Ltd.

AMC 385209

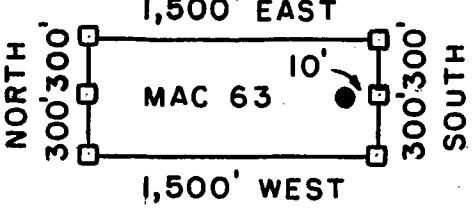
RECEIVED



MAC 4, et al LODE CLAIMS - LOCATED JUNE 12, 2007 - JULY 17, 2007

GRAHAM COUNTY, ARIZONA

ALL MAC CLAIMS ARE 600' X 1,500'. ALL LOCATION MONUMENTS ARE TIED TO THE SE COR. 13, T 3 S - R 22 E, G & SRM.



- = CLAIM CORNER / END CENTER MONUMENT
- = LOCATION MONUMENT

ALL MONUMENTS ARE 2" X 2" X 5' WOOD POSTS.

PHELPS DODGE EXPLORATION
 CORPORATION
 ONE NORTH CENTRAL AVENUE
 PHOENIX, ARIZONA 85004

ATTACHED TO AND
 MADE A PART OF
 MAC 63 LOCATION NOTICE
 PAGE 2 OF 2

AMC 385209



**ARIZONA NOTICE OF LOCATION
(Lode Claim)**

NOTICE IS HEREBY GIVEN THAT PHELPS DODGE EXPLORATION CORPORATION, whose mailing address is One North Central Avenue, Phoenix, AZ 85004, by its undersigned agent, makes this location of the MAC 64 lode mining claim, in the Unknown Mining District, Graham County, Arizona.

The general course of the claim is from East to West, and said claim is located within NW & NE quarter(s) of Section(s) 18, Township 3 South, Range 23 East, GSRB&M, Graham County, Arizona.

This claim is 1500 feet in length and 600 feet in width.

This Notice of Location is posted on the center line of the claim.

The claim runs from the location monument on which this notice is posted 1,490 feet in a E'ly direction to the East end line and 10 feet in a W'ly direction to the West end line. The claim boundaries are marked by six monuments, one at each corner and one at the center of each end line. The location monument on which this notice is posted is situated within Section 18, Township 3 South, Range 23 East, GSRB&M, Graham County, Arizona, and is approximately 4,150 feet North and 1,510 feet East from the SE corner of Section 13, Township 3 South, Range 22 East, GSRB&M, Graham County, Arizona.

The undersigned claims the ground as depicted on the map which is attached to a copy of this Notice of Location filed in the office of the County Recorder, Graham County, Safford, Arizona.

The claim has been monumented in accordance with State and Federal law. Corner and location monuments are substantial posts projecting at least four feet above the ground.

Located, dated, and posted on the ground this 26th day of June, 2007.

Phelps Dodge Exploration Corporation (Owner)

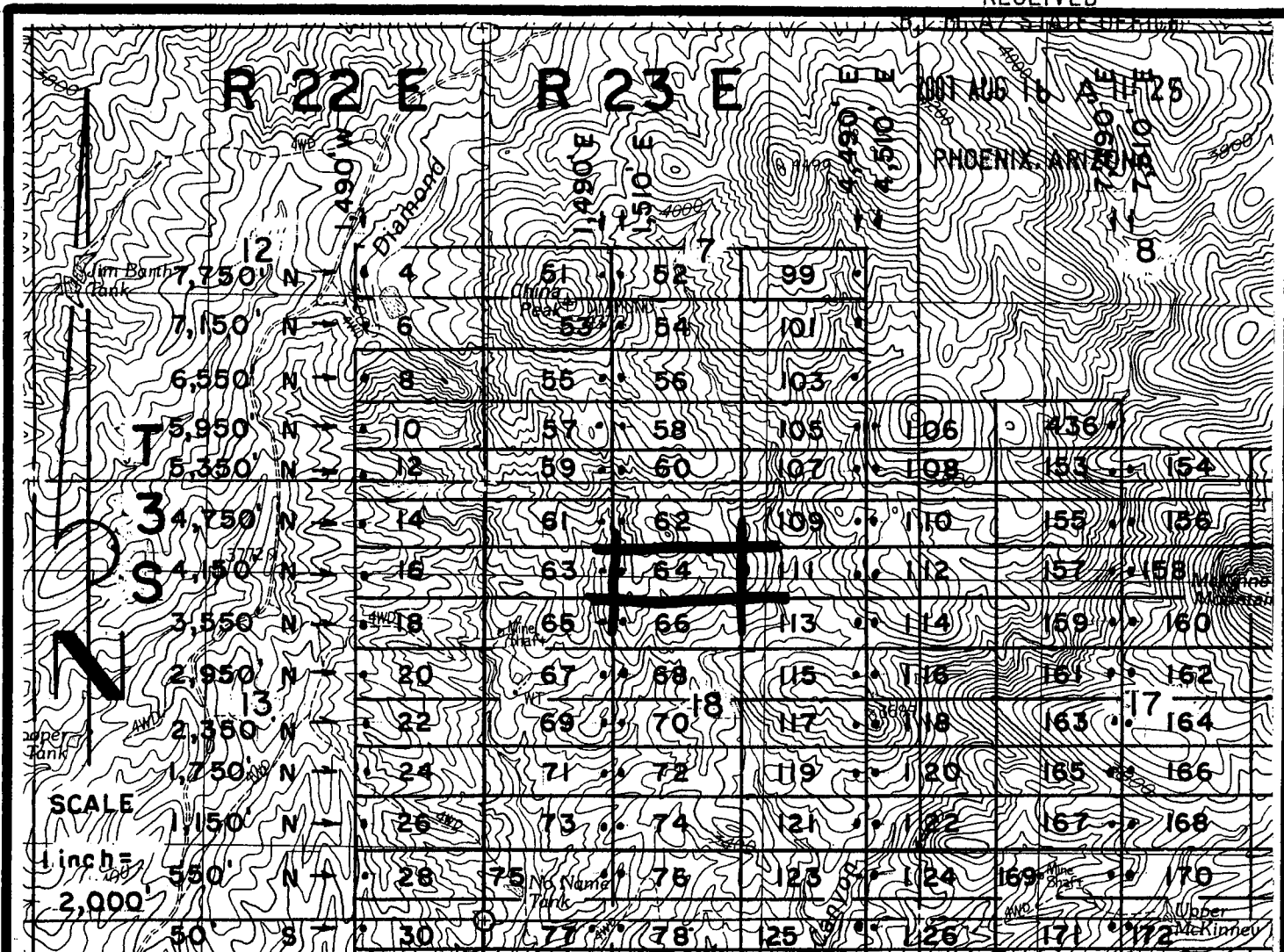
By [Signature] (Agent)

Darling Environmental & Surveying, Ltd.

PHOENIX, ARIZONA
2007 AUG 16 A 11:25
RECEIVED
B.L.M. AZ STATE OFFICE

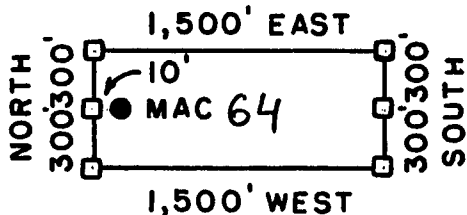
AMC 385210

RECEIVED



**MAC 4, et al LODE CLAIMS -LOCATED JUNE 12, 2007-JULY 17, 2007
GRAHAM COUNTY, ARIZONA**

ALL MAC CLAIMS ARE 600' X 1,500'. ALL LOCATION MONUMENTS ARE TIED TO THE SE COR. 13, T 3 S-R 22 E, G&SRM.



- = CLAIM CORNER/END CENTER MONUMENT
- = LOCATION MONUMENT

ALL MONUMENTS ARE 2" X 2" X 5' WOOD POSTS.

PHELPS DODGE EXPLORATION
CORPORATION
ONE NORTH CENTRAL AVENUE
PHOENIX, ARIZONA 85004

ATTACHED TO AND
MADE A PART OF
MAC 64 LOCATION NOTICE
PAGE 2 OF 2

AMG 385210



**ARIZONA NOTICE OF LOCATION
(Lode Claim)**

NOTICE IS HEREBY GIVEN THAT PHELPS DODGE EXPLORATION CORPORATION, whose mailing address is One North Central Avenue, Phoenix, AZ 85004, by its undersigned agent, makes this location of the MAC 66 lode mining claim, in the Unknown Mining District, Graham County, Arizona.

The general course of the claim is from East to West, and said claim is located within _____, _____, _____, NW & NE quarter(s) of Section(s) 18, Township 3 South, Range 23 East, GSRB&M, Graham County, Arizona.

This claim is 1500 feet in length and 600 feet in width.

This Notice of Location is posted on the center line of the claim.

The claim runs from the location monument on which this notice is posted 1490 feet in a E'ly direction to the East end line and 10 feet in a W'ly direction to the West end line. The claim boundaries are marked by six monuments, one at each corner and one at the center of each end line. The location monument on which this notice is posted is situated within Section 18, Township 3 South, Range 23 East, GSRB&M, Graham County, Arizona, and is approximately 3,550 feet North and 1,510 feet East from the SE corner of Section 13, Township 3 South, Range 22 East, GSRB&M, Graham County, Arizona.

The undersigned claims the ground as depicted on the map which is attached to a copy of this Notice of Location filed in the office of the County Recorder, Graham County, Safford, Arizona.

The claim has been monumented in accordance with State and Federal law. Corner and location monuments are substantial posts projecting at least four feet above the ground.

Located, dated, and posted on the ground this 26th day of June, 2007.

Phelps Dodge Exploration Corporation (Owner)

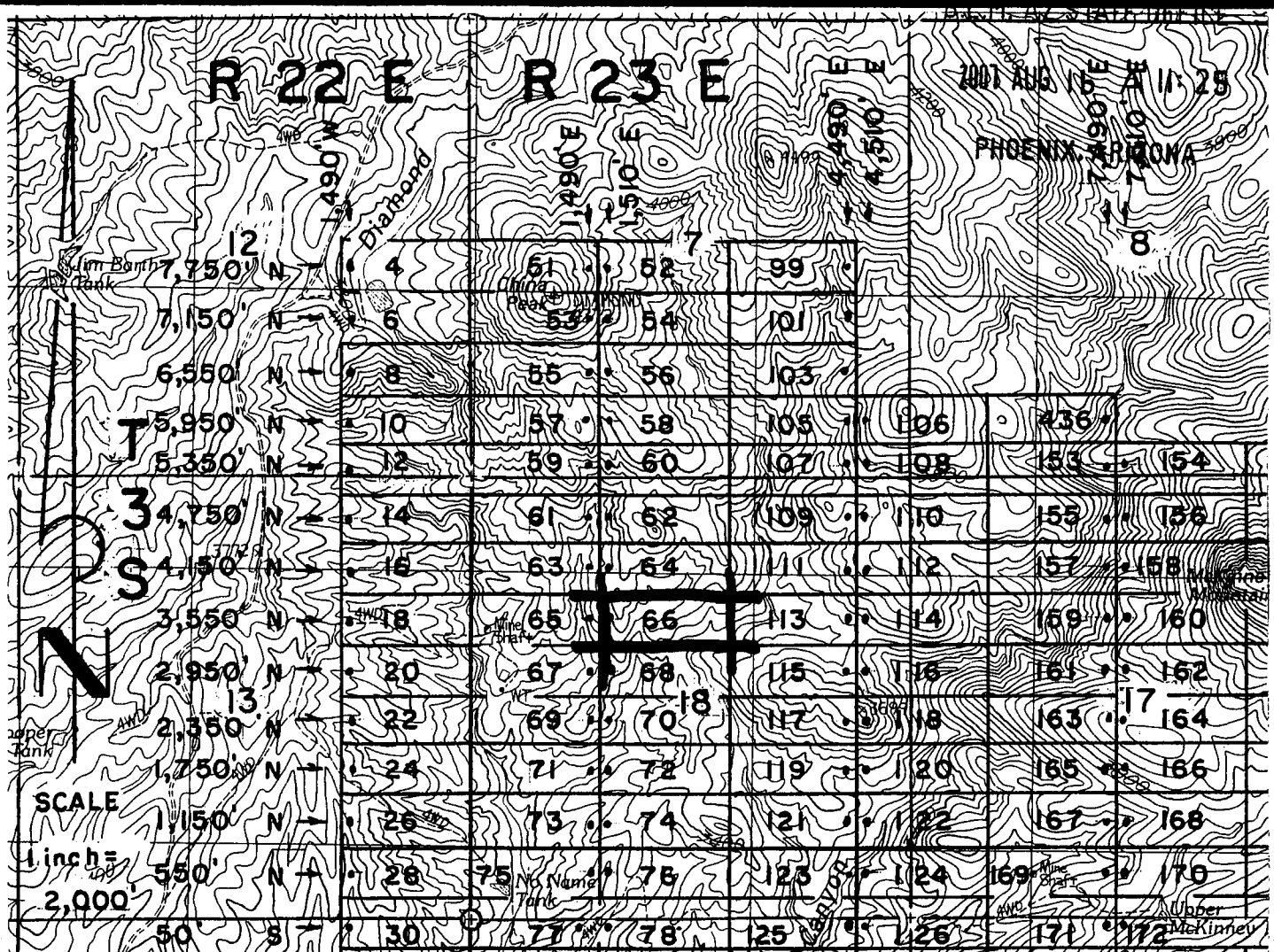
By [Signature] (Agent)

Darling Environmental & Surveying, Ltd.

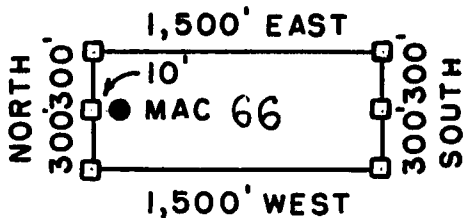
PHOENIX, ARIZONA
2007 AUG 16 A 11:25
RECEIVED
B.L.M. AZ STATE OFFICE

AMC 385211

RECEIVED



MAC 4, et al LODE CLAIMS - LOCATED JUNE 12, 2007 - JULY 17, 2007
GRAHAM COUNTY, ARIZONA
 ALL MAC CLAIMS ARE 600' X 1,500'. ALL LOCATION MONUMENTS ARE TIED TO THE SE COR. 13, T 3 S-R 22 E, G&SRM.



- = CLAIM CORNER/END CENTER MONUMENT
 - = LOCATION MONUMENT
- ALL MONUMENTS ARE 2" X 2" X 5' WOOD POSTS.

PHELPS DODGE EXPLORATION CORPORATION
ONE NORTH CENTRAL AVENUE
PHOENIX, ARIZONA 85004

ATTACHED TO AND MADE A PART OF
MAC 66 LOCATION NOTICE
PAGE 2 OF 2

AMC 385211



**ARIZONA NOTICE OF LOCATION
(Lode Claim)**

NOTICE IS HEREBY GIVEN THAT PHELPS DODGE EXPLORATION CORPORATION, whose mailing address is One North Central Avenue, Phoenix, AZ 85004, by its undersigned agent, makes this location of the MAC 68 lode mining claim, in the Unknown Mining District, Graham County, Arizona.

The general course of the claim is from East to West, and said claim is located within NW & NE quarter(s) of Section(s) 18, Township 3 South, Range 23 East, GSRB&M, Graham County, Arizona.

This claim is 1500 feet in length and 600 feet in width.

This Notice of Location is posted on the center line of the claim.

The claim runs from the location monument on which this notice is posted 1,490 feet in a E'ly direction to the East end line and 10 feet in a W'ly direction to the West end line. The claim boundaries are marked by six monuments, one at each corner and one at the center of each end line. The location monument on which this notice is posted is situated within Section 18, Township 3 South, Range 23 East, GSRB&M, Graham County, Arizona, and is approximately 2,950 feet North and 1,510 feet East from the SE corner of Section 13, Township 3 South, Range 22 East, GSRB&M, Graham County, Arizona.

The undersigned claims the ground as depicted on the map which is attached to a copy of this Notice of Location filed in the office of the County Recorder, Graham County, Safford, Arizona.

The claim has been monumented in accordance with State and Federal law. Corner and location monuments are substantial posts projecting at least four feet above the ground.

Located, dated, and posted on the ground this 26th day of June, 2007.

Phelps Dodge Exploration Corporation (Owner)

By [Signature] (Agent)

Darling Environmental & Surveying, Ltd.

PHOENIX, ARIZONA
2007 AUG 16 A 11: 25
RECEIVED
B.L.M. AZ STATE OFFICE

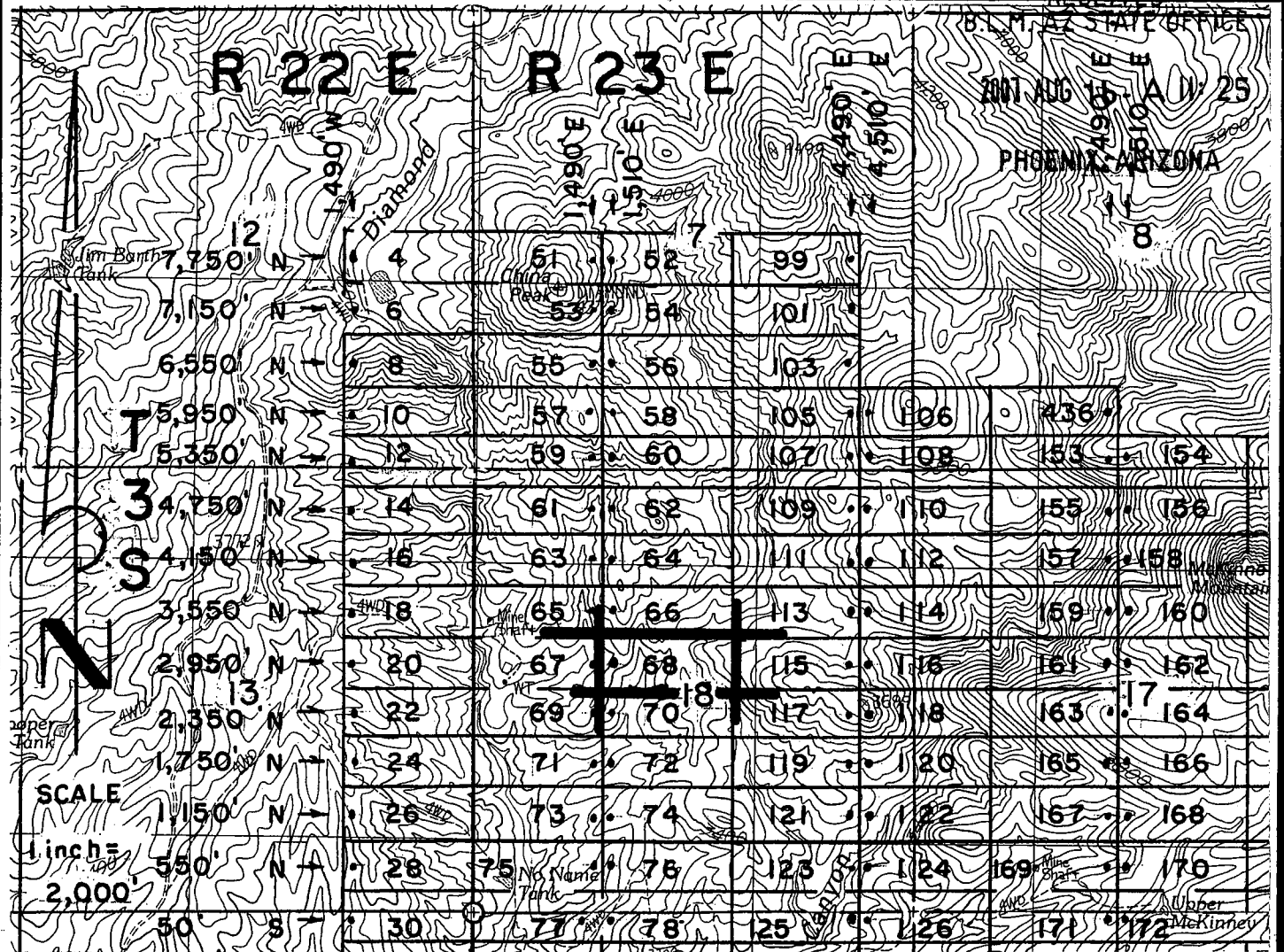
AMC 385212

RECEIVED

B.L.M. STATE OFFICE

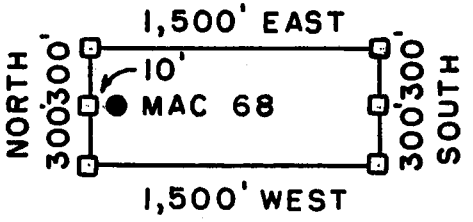
2007 AUG 14 10 25

PHOENIX, ARIZONA



**MAC 4, et al LODE CLAIMS - LOCATED JUNE 12, 2007 - JULY 17, 2007
GRAHAM COUNTY, ARIZONA**

ALL MAC CLAIMS ARE 600' X 1,500'. ALL LOCATION MONUMENTS ARE TIED TO THE SE COR. 13, T 3 S-R 22 E, G&SRM.



- = CLAIM CORNER/END CENTER MONUMENT
 - = LOCATION MONUMENT
- ALL MONUMENTS ARE 2" X 2" X 5' WOOD POSTS.

PHELPS DODGE EXPLORATION CORPORATION
ONE NORTH CENTRAL AVENUE
PHOENIX, ARIZONA 85004

ATTACHED TO AND MADE A PART OF
MAC 68 LOCATION NOTICE
PAGE 2 OF 2

AMC 385212



**ARIZONA NOTICE OF LOCATION
(Lode Claim)**

NOTICE IS HEREBY GIVEN THAT PHELPS DODGE EXPLORATION CORPORATION, whose mailing address is One North Central Avenue, Phoenix, AZ 85004, by its undersigned agent, makes this location of the MAC 85 lode mining claim, in the Unknown Mining District, Graham County, Arizona.

The general course of the claim is from East to West, and said claim is located within _____, _____, _____, NW 1/4, quarter(s) of Section(s) 19, Township 3 South, Range 23 East, GSRB&M, Graham County, Arizona.

This claim is 1500 feet in length and 600 feet in width.

This Notice of Location is posted on the center line of the claim.

The claim runs from the location monument on which this notice is posted 10 feet in a E'ly direction to the East end line and 1,490 feet in a W'ly direction to the West end line. The claim boundaries are marked by six monuments, one at each corner and one at the center of each end line. The location monument on which this notice is posted is situated within Section 19, Township 3 South, Range 23 East, GSRB&M, Graham County, Arizona, and is approximately 2,450 feet South and 1,490 feet East from the SE corner of Section 13, Township 3 South, Range 22 East, GSRB&M, Graham County, Arizona.

The undersigned claims the ground as depicted on the map which is attached to a copy of this Notice of Location filed in the office of the County Recorder, Graham County, Safford, Arizona.

The claim has been monumented in accordance with State and Federal law. Corner and location monuments are substantial posts projecting at least four feet above the ground.

Located, dated, and posted on the ground this 27th day of June, 2007.

Phelps Dodge Exploration Corporation (Owner)

By Darren Adler (Agent)

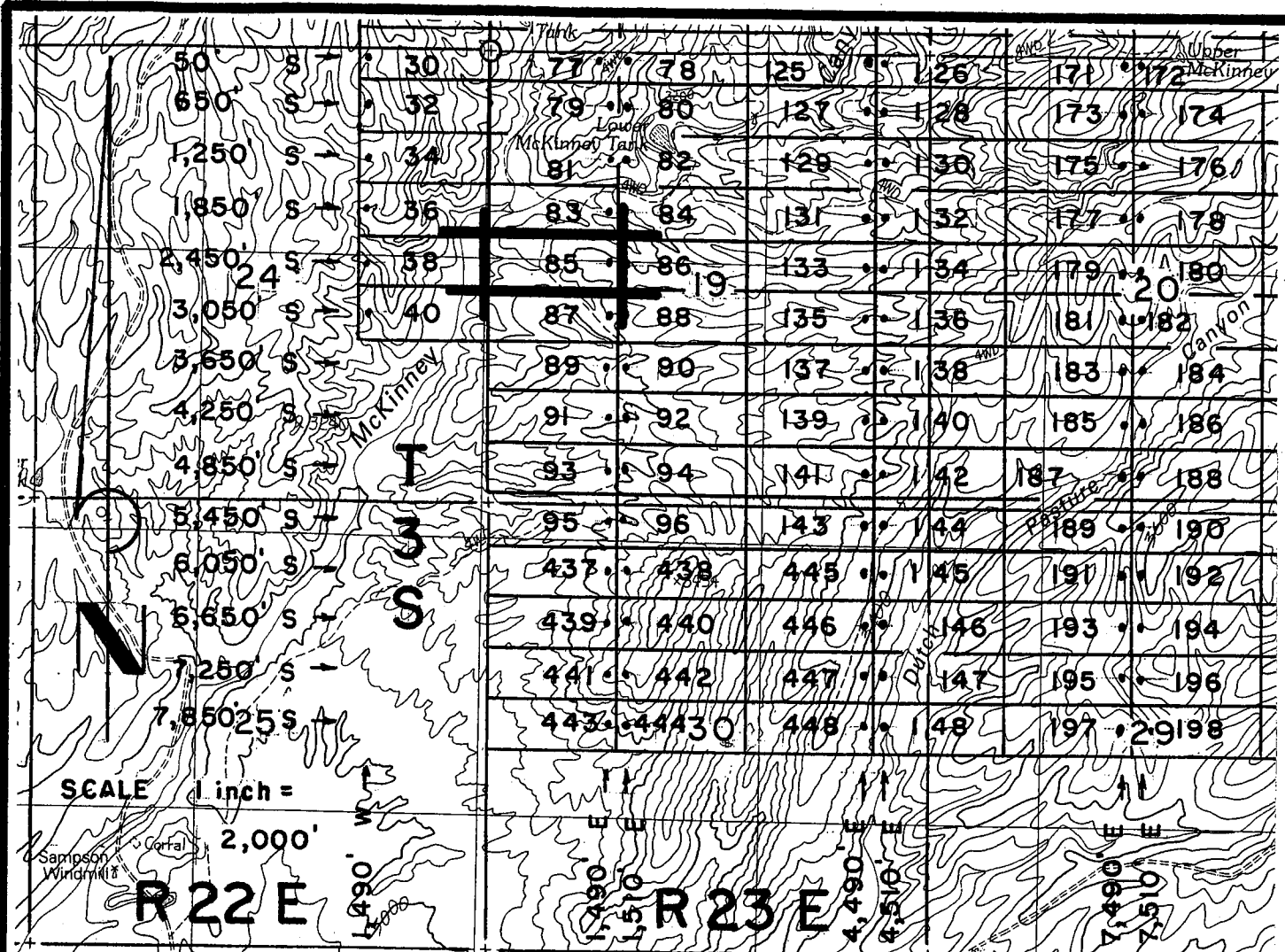
Darling Environmental & Surveying, Ltd.

PHOENIX, ARIZONA

2007 AUG 16 A 11: 26

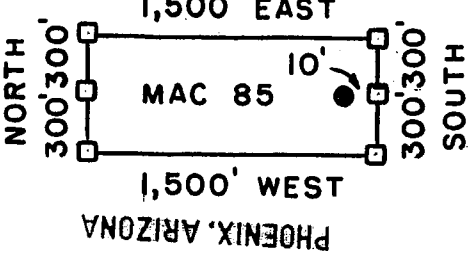
RECEIVED
B.L.M. AZ STATE OFFICE

AMC 385213



**MAC 4, et al LODE CLAIMS - LOCATED JUNE 12, 2007 - JULY 17, 2007
GRAHAM COUNTY, ARIZONA**

ALL MAC CLAIMS ARE 600' X 1,500'. ALL LOCATION MONUMENTS ARE TIED TO THE SE COR. 13, T 3 S - R 22 E, G & SRM.



- = CLAIM CORNER/END CENTER MONUMENT
- = LOCATION MONUMENT

ALL MONUMENTS ARE 2" X 2" X 5' WOOD POSTS.

PHILIPS DODGSON EXPLORATION CORPORATION
 ONE NORTH CENTRAL AVENUE
 PHOENIX, ARIZONA 85004

ATTACHED TO AND MADE A PART OF
 MAC 85 LOCATION NOTICE
 PAGE 2 OF 2

AMC 385213



**ARIZONA NOTICE OF LOCATION
(Lode Claim)**

NOTICE IS HEREBY GIVEN THAT PHELPS DODGE EXPLORATION CORPORATION, whose mailing address is One North Central Avenue, Phoenix, AZ 85004, by its undersigned agent, makes this location of the MAC 86 lode mining claim, in the Unknown Mining District, Graham County, Arizona.

The general course of the claim is from East to West, and said claim is located within NW, NE, SW, SE quarter(s) of Section(s) 19, Township 3 South, Range 23 East, GSRB&M, Graham County, Arizona.

This claim is 1500 feet in length and 600 feet in width.

This Notice of Location is posted on the center line of the claim.

The claim runs from the location monument on which this notice is posted 1,490 feet in a E'ly direction to the East end line and 10 feet in a W'ly direction to the West end line. The claim boundaries are marked by six monuments, one at each corner and one at the center of each end line. The location monument on which this notice is posted is situated within Section 19, Township 3 South, Range 23 East, GSRB&M, Graham County, Arizona, and is approximately 2,450 feet South and 1,510 feet East from the SE corner of Section 13, Township 3 South, Range 22 East, GSRB&M, Graham County, Arizona.

The undersigned claims the ground as depicted on the map which is attached to a copy of this Notice of Location filed in the office of the County Recorder, Graham County, Safford, Arizona.

The claim has been monumented in accordance with State and Federal law. Corner and location monuments are substantial posts projecting at least four feet above the ground.

Located, dated, and posted on the ground this 27th day of June, 2007.

Phelps Dodge Exploration Corporation (Owner)

By Darling Environmental & Surveying, Ltd. (Agent)

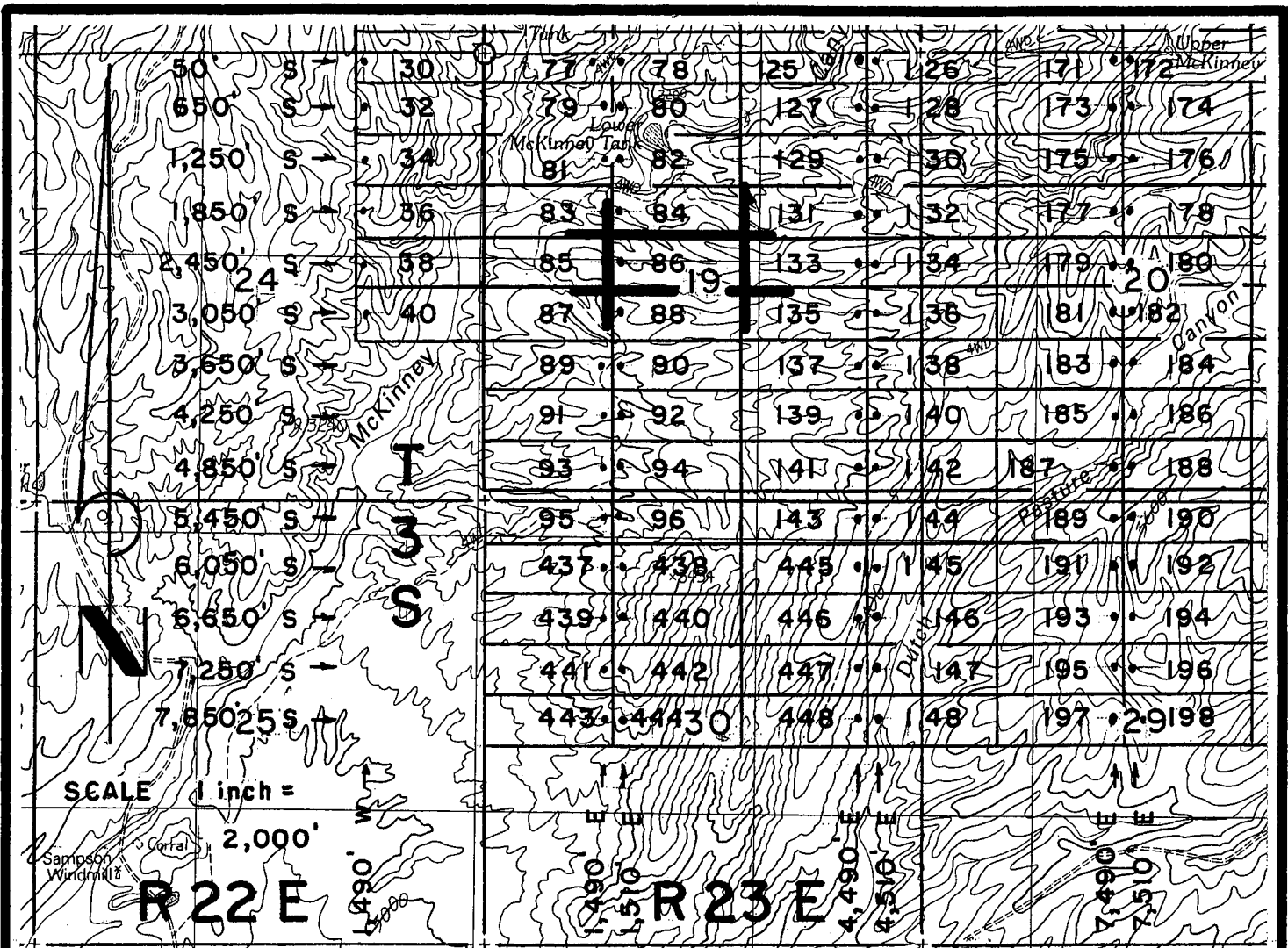
Darling Environmental & Surveying, Ltd.

PHOENIX, ARIZONA

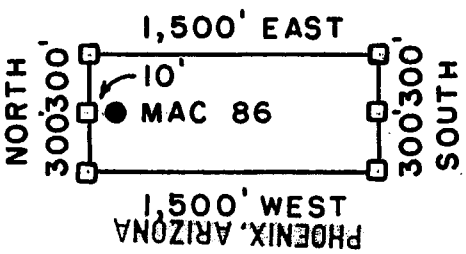
2007 AUG 16 A 11: 26

RECEIVED
B.L.M. AZ STATE OFFICE

AMC 385214



MAC 4, et al LODE CLAIMS -LOCATED JUNE 12,2007-JULY 17,2007
GRAHAM COUNTY, ARIZONA
 ALL MAC CLAIMS ARE 600' X 1,500'. ALL LOCATION MONUMENTS ARE TIED TO THE SE COR. 13, T 3 S-R 22 E,G&SRM.



□ = CLAIM CORNER/END CENTER MONUMENT
 ● = LOCATION MONUMENT
 ALL MONUMENTS ARE 2" x 2" x 5' WOOD POSTS.

PHENIX EXPLORATION CORPORATION
 ONE NORTH CENTRAL AVENUE
 PHOENIX, ARIZONA 85004

ATTACHED TO AND
 MADE A PART OF
 MAC 86 LOCATION NOTICE
 PAGE 2 OF 2

AMC 385214



**ARIZONA NOTICE OF LOCATION
(Lode Claim)**

NOTICE IS HEREBY GIVEN THAT PHELPS DODGE EXPLORATION CORPORATION, whose mailing address is One North Central Avenue, Phoenix, AZ 85004, by its undersigned agent, makes this location of the MAC 87 lode mining claim, in the Unknown Mining District, Graham County, Arizona.

The general course of the claim is from East to West, and said claim is located within SW, quarter(s) of Section(s) 19, Township 3 South, Range 23 East, GSRB&M, Graham County, Arizona.

This claim is 1500 feet in length and 600 feet in width.

This Notice of Location is posted on the center line of the claim.

The claim runs from the location monument on which this notice is posted 10 feet in a E'ly direction to the East end line and 1,490 feet in a W'ly direction to the West end line. The claim boundaries are marked by six monuments, one at each corner and one at the center of each end line. The location monument on which this notice is posted is situated within Section 19, Township 3 South, Range 23 East, GSRB&M, Graham County, Arizona, and is approximately 3,050 feet South and 1,490 feet East from the SE corner of Section 13, Township 3 South, Range 22 East, GSRB&M, Graham County, Arizona.

The undersigned claims the ground as depicted on the map which is attached to a copy of this Notice of Location filed in the office of the County Recorder, Graham County, Safford, Arizona.

The claim has been monumented in accordance with State and Federal law. Corner and location monuments are substantial posts projecting at least four feet above the ground.

Located, dated, and posted on the ground this 27th day of June, 2007.

Phelps Dodge Exploration Corporation (Owner)

By [Signature] (Agent)

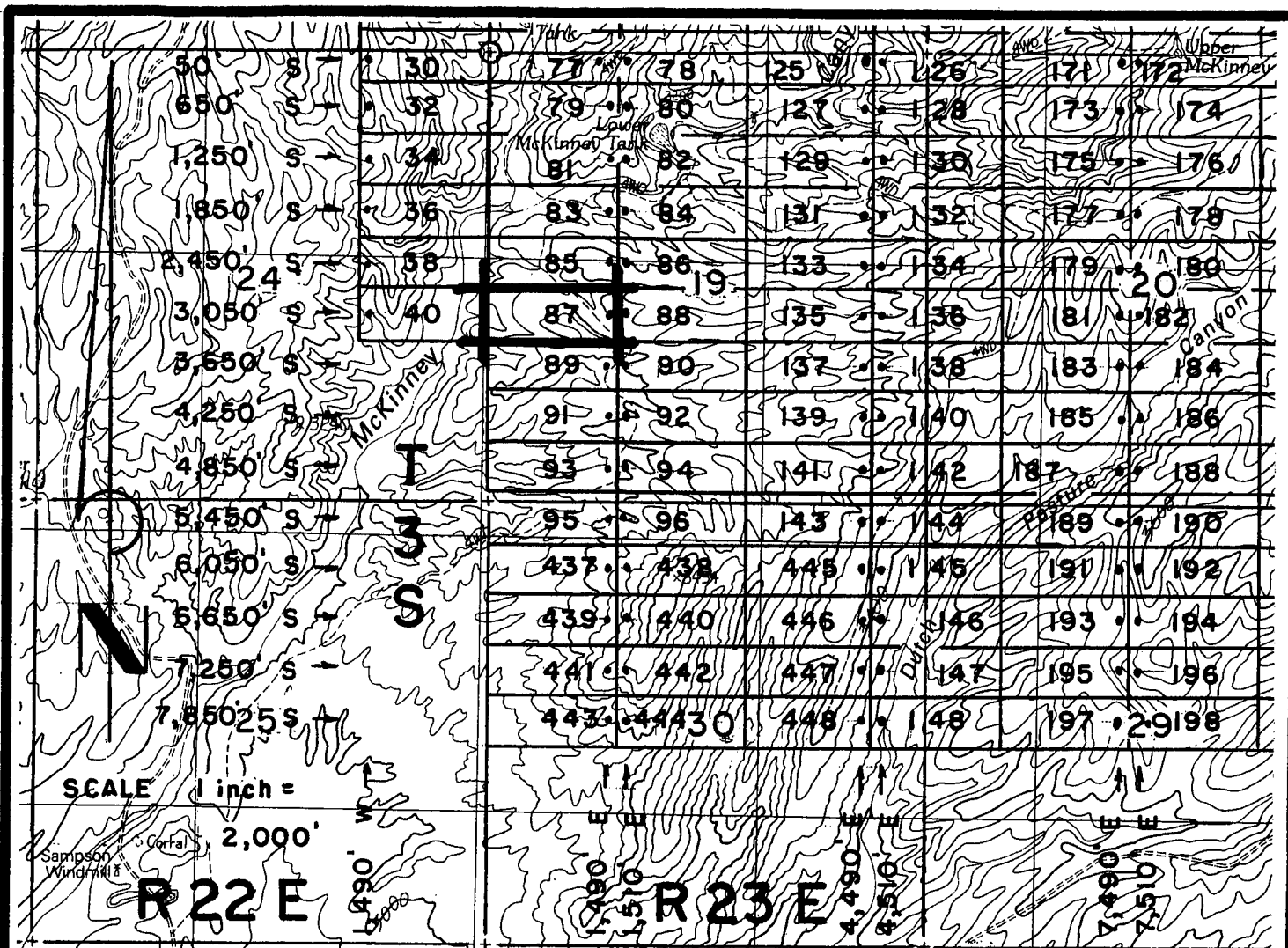
Darling Environmental & Surveying, Ltd.

PHOENIX, ARIZONA

2007 AUG 16 11:29

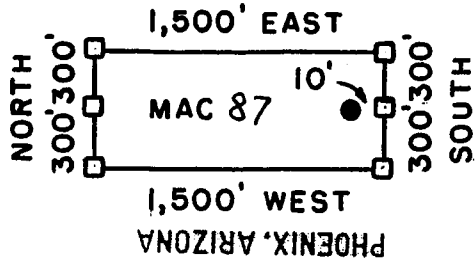
RECEIVED
B.L.M. AZ STATE OFFICE

AMC 385215



**MAC 4, et al LODE CLAIMS - LOCATED JUNE 12, 2007 - JULY 17, 2007
GRAHAM COUNTY, ARIZONA**

ALL MAC CLAIMS ARE 600' X 1,500'. ALL LOCATION MONUMENTS ARE TIED TO THE SE COR. 13, T 3 S - R 22 E, G & SRM.



- = CLAIM CORNER / END CENTER MONUMENT
- = LOCATION MONUMENT

ALL MONUMENTS ARE 2" X 2" X 5' WOOD POST

PHILIP S. DODGE EXPLORATION CORPORATION
 ONE NORTH CENTRAL AVENUE
 PHOENIX, ARIZONA 85004

ATTACHED TO AND MADE A PART OF
 MAC 87 LOCATION NOTICE
 PAGE 2 OF 2

APR 38 5 15



2007-6220

Page 1 of 2

Requested By: PHELPS DODGE

Wendy John, Graham County Recorder

08-15-2007 09:47 AM Recording Fee \$13.00

**ARIZONA NOTICE OF LOCATION
(Lode Claim)**

NOTICE IS HEREBY GIVEN THAT PHELPS DODGE EXPLORATION CORPORATION, whose mailing address is One North Central Avenue, Phoenix, AZ 85004, by its undersigned agent, makes this location of the MAC 88 lode mining claim, in the Unknown Mining District, Graham County, Arizona.

The general course of the claim is from East to West, and said claim is located within SW & SE quarter(s) of Section(s) 19, Township 3 South, Range 23 East, GSRB&M, Graham County, Arizona.

This claim is 1500 feet in length and 600 feet in width.

This Notice of Location is posted on the center line of the claim.

The claim runs from the location monument on which this notice is posted 1,490 feet in a E'ly direction to the East end line and 10 feet in a W'ly direction to the West end line. The claim boundaries are marked by six monuments, one at each corner and one at the center of each end line. The location monument on which this notice is posted is situated within Section 19, Township 3 South, Range 23 East, GSRB&M, Graham County, Arizona, and is approximately 3,050 feet South and 1,510 feet East from the SE corner of Section 13, Township 3 South, Range 22 East, GSRB&M, Graham County, Arizona.

The undersigned claims the ground as depicted on the map which is attached to a copy of this Notice of Location filed in the office of the County Recorder, Graham County, Safford, Arizona.

The claim has been monumented in accordance with State and Federal law. Corner and location monuments are substantial posts projecting at least four feet above the ground.

Located, dated, and posted on the ground this 27th day of June, 2007.

PHOENIX, ARIZONA

Phelps Dodge Exploration Corporation (Owner)

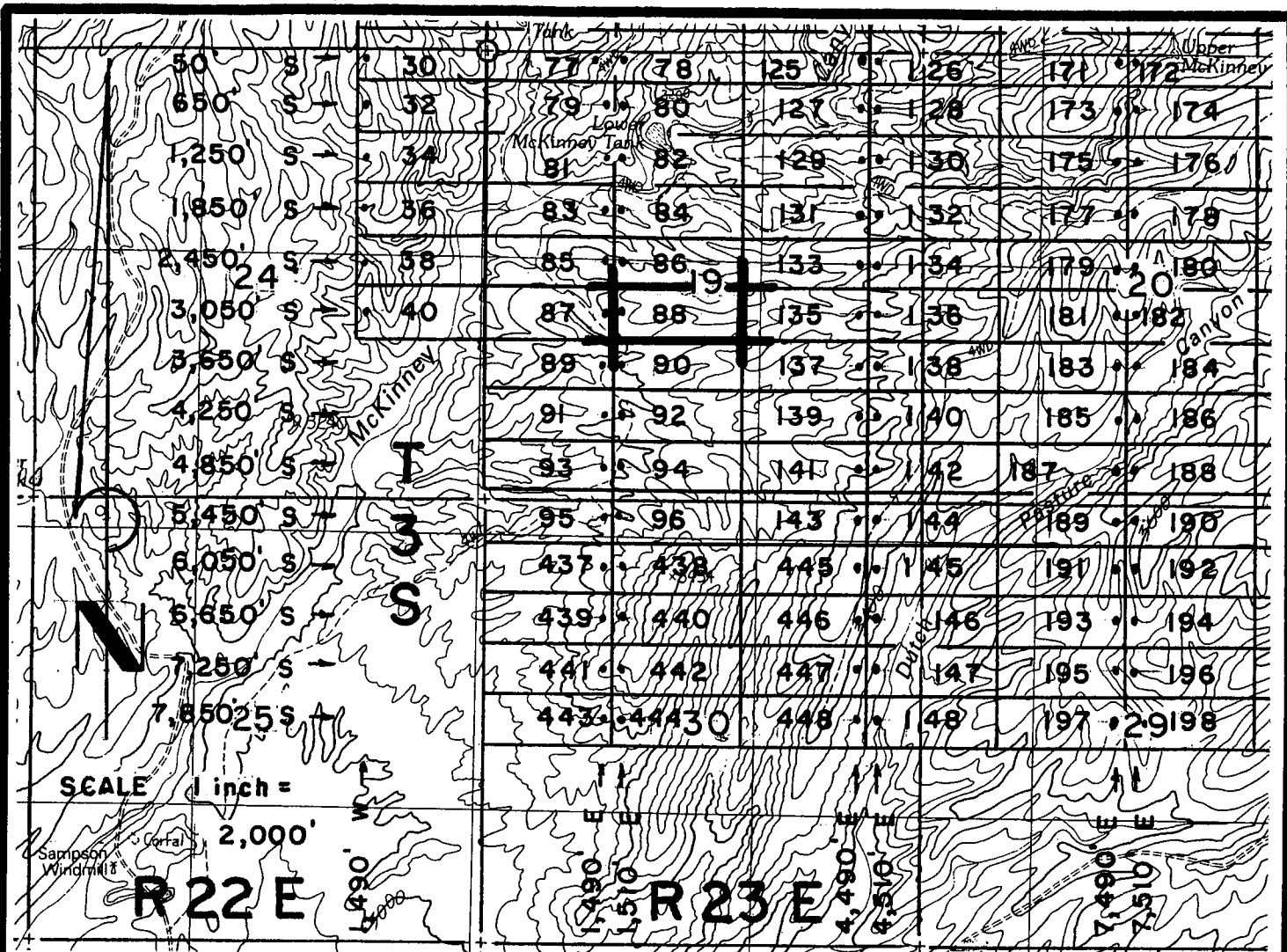
2007 AUG 16 A 11: 26

By Darling Environmental & Surveying, Ltd. (Agent)

RECEIVED
B.L.M. AZ STATE OFFICE

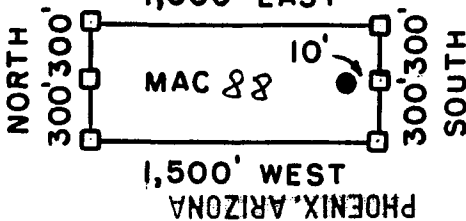
Darling Environmental & Surveying, Ltd.

AMC 385216



**MAC 4, et al LODE CLAIMS - LOCATED JUNE 12, 2007 - JULY 17, 2007
GRAHAM COUNTY, ARIZONA**

ALL MAC CLAIMS ARE 600' X 1,500'. ALL LOCATION MONUMENTS ARE TIED TO THE SE COR. 13, T 3 S - R 22 E, G & SRM. 1,500' EAST



- = CLAIM CORNER/END CENTER MONUMENT
- = LOCATION MONUMENT

ALL MONUMENTS ARE 2" X 2" X 5' WOOD POSTS.

PHelps DODGE EXPLORATION CORPORATION
ONE NORTH CENTRAL AVENUE
PHOENIX, ARIZONA 85004

ATTACHED TO AND MADE A PART OF
MAC 88 LOCATION NOTICE
PAGE 2 OF 2

AMC 385219

RECEIVED
B.L.M. AZ SRM
AUG 18 2007



**ARIZONA NOTICE OF LOCATION
(Lode Claim)**

NOTICE IS HEREBY GIVEN THAT PHELPS DODGE EXPLORATION CORPORATION, whose mailing address is One North Central Avenue, Phoenix, AZ 85004, by its undersigned agent, makes this location of the MAC 89 lode mining claim, in the Unknown Mining District, Graham County, Arizona.

The general course of the claim is from East to West, and said claim is located within _____, _____, _____, SW, quarter(s) of Section(s) 19, Township 3 South, Range 23 East, GSRB&M, Graham County, Arizona.

This claim is 1500 feet in length and 600 feet in width.

This Notice of Location is posted on the center line of the claim.

The claim runs from the location monument on which this notice is posted 10 feet in a E'ly direction to the East end line and 1,490 feet in a W'ly direction to the West end line. The claim boundaries are marked by six monuments, one at each corner and one at the center of each end line. The location monument on which this notice is posted is situated within Section 19, Township 3 South, Range 23 East, GSRB&M, Graham County, Arizona, and is approximately 3,650 feet South and 1,490 feet East from the SE corner of Section 13, Township 3 South, Range 22 East, GSRB&M, Graham County, Arizona.

The undersigned claims the ground as depicted on the map which is attached to a copy of this Notice of Location filed in the office of the County Recorder, Graham County, Safford, Arizona.

The claim has been monumented in accordance with State and Federal law. Corner and location monuments are substantial posts projecting at least four feet above the ground.

Located, dated, and posted on the ground this 10th day of July, 2007.

Phelps Dodge Exploration Corporation (Owner)

By Darren Adler (Agent)

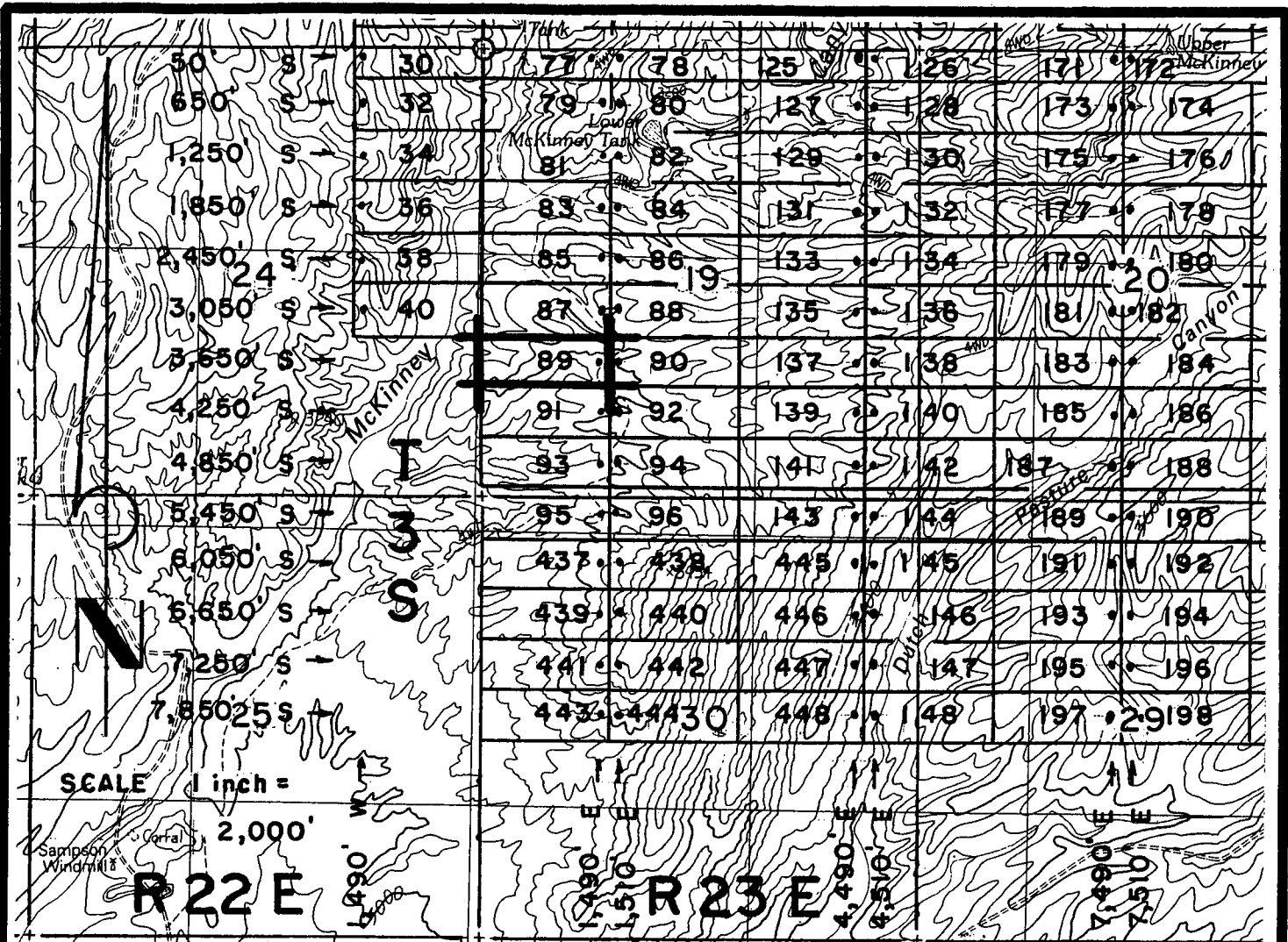
Darling Environmental & Surveying, Ltd.

PHOENIX, ARIZONA

2007 AUG 16 A 11:26

RECEIVED
B.L.M. AZ STATE OFFICE

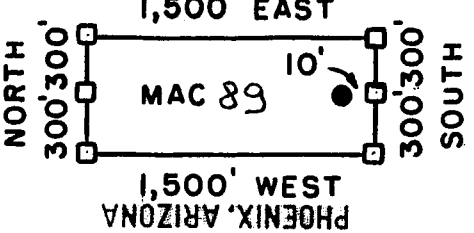
AMC 385217



MAC 4, et al LODE CLAIMS - LOCATED JUNE 12, 2007 - JULY 17, 2007

GRAHAM COUNTY, ARIZONA

ALL MAC CLAIMS ARE 600' X 1,500'. ALL LOCATION MONUMENTS ARE TIED TO THE SE COR. 13, T 3 S - R 22 E, G & SRM.



- = CLAIM CORNER / END CENTER MONUMENT
- = LOCATION MONUMENT

ALL MONUMENTS ARE 2" X 2" X 5' WOOD POSTS.

2007 AUG 16 A.M. 11:21
 RECEIVED
 B.L.M. DIVISION
PHELPS DODGE EXPLORATION CORPORATION
 ONE NORTH CENTRAL AVENUE
 PHOENIX, ARIZONA 85004

ATTACHED TO AND MADE A PART OF MAC 89 LOCATION NOTICE PAGE 2 OF 2

AMP 305217



**ARIZONA NOTICE OF LOCATION
(Lode Claim)**

NOTICE IS HEREBY GIVEN THAT PHELPS DODGE EXPLORATION CORPORATION, whose mailing address is One North Central Avenue, Phoenix, AZ 85004, by its undersigned agent, makes this location of the MAC 90 lode mining claim, in the Unknown Mining District, Graham County, Arizona.

The general course of the claim is from East to West, and said claim is located within SW & SE quarter(s) of Section(s) 19, Township 3 South, Range 23 East, GSRB&M, Graham County, Arizona.

This claim is 1500 feet in length and 600 feet in width.

This Notice of Location is posted on the center line of the claim.

The claim runs from the location monument on which this notice is posted 1490 feet in a E'ly direction to the East end line and 10 feet in a W'ly direction to the West end line. The claim boundaries are marked by six monuments, one at each corner and one at the center of each end line. The location monument on which this notice is posted is situated within Section 19, Township 3 South, Range 23 East, GSRB&M, Graham County, Arizona, and is approximately 3,650 feet South and 1,510 feet East from the SE corner of Section 13, Township 3 South, Range 22 East, GSRB&M, Graham County, Arizona.

The undersigned claims the ground as depicted on the map which is attached to a copy of this Notice of Location filed in the office of the County Recorder, Graham County, Safford, Arizona.

The claim has been monumented in accordance with State and Federal law. Corner and location monuments are substantial posts projecting at least four feet above the ground.

Located, dated, and posted on the ground this 10th day of July, 2007.

PHOENIX, ARIZONA

2007 AUG 16 11:27

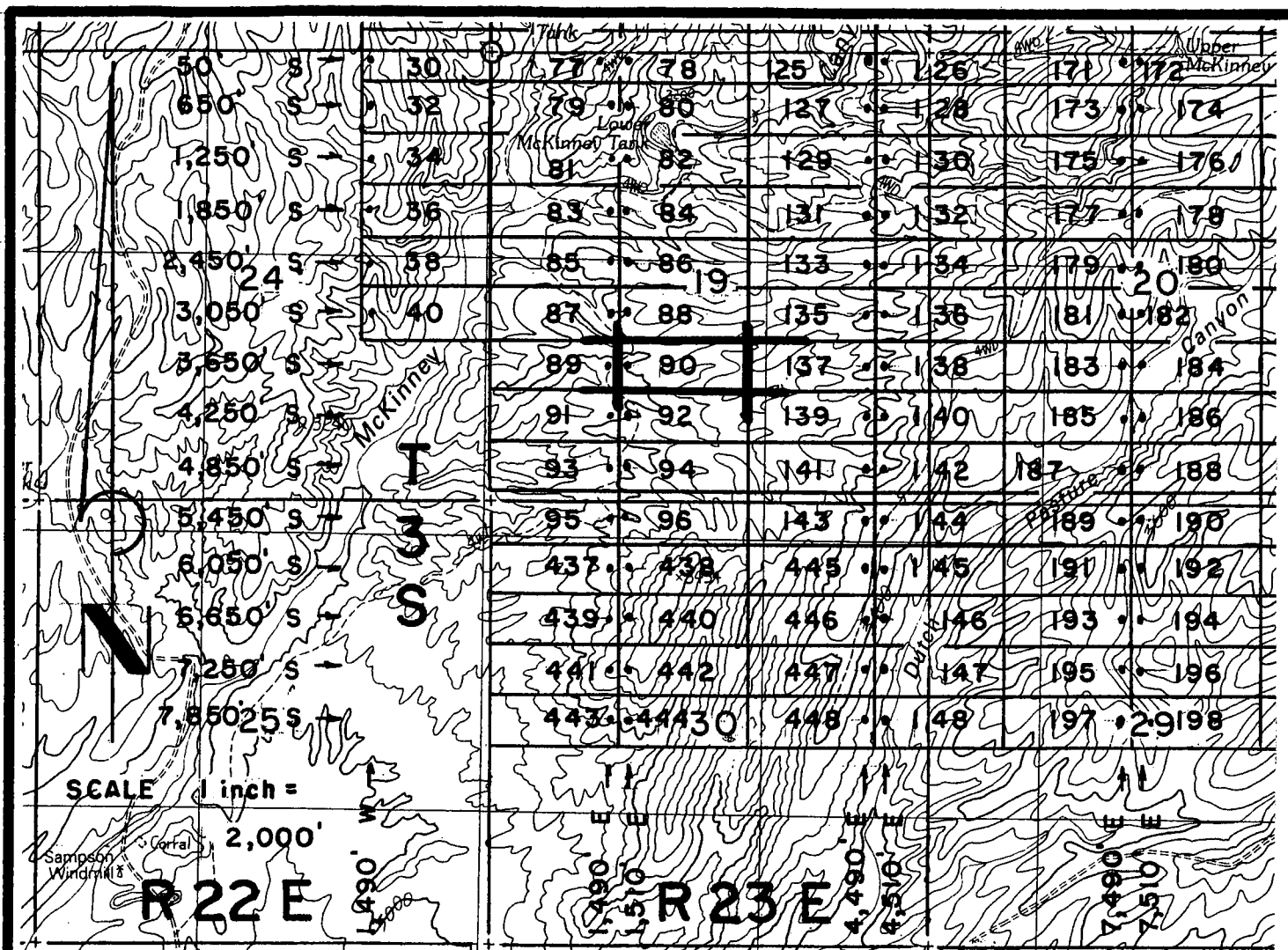
RECEIVED
B.L.M. AZ STATE OFFICE

Phelps Dodge Exploration Corporation (Owner)

By Darwin Adler (Agent)

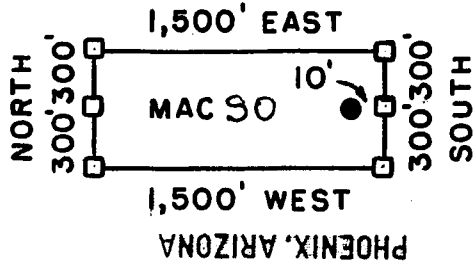
Darling Environmental & Surveying, Ltd.

AMC 385218



**MAC 4, et al LODE CLAIMS - LOCATED JUNE 12, 2007 - JULY 17, 2007
GRAHAM COUNTY, ARIZONA**

ALL MAC CLAIMS ARE 600' x 1,500'. ALL LOCATION MONUMENTS ARE TIED TO THE SE COR. 13, T 3 S - R 22 E, G & SRM.



- = CLAIM CORNER / END CENTER MONUMENT
- = LOCATION MONUMENT

ALL MONUMENTS ARE 2" x 2" x 5' WOOD POSTS.

**PHILIPS DODGE EXPLORATION
CORPORATION
ONE NORTH CENTRAL AVENUE
PHOENIX, ARIZONA 85004**

**ATTACHED TO AND
MADE A PART OF
MAC 50 LOCATION NOTICE
PAGE 2 OF 2**

JUN 20 2007



**ARIZONA NOTICE OF LOCATION
(Lode Claim)**

NOTICE IS HEREBY GIVEN THAT PHELPS DODGE EXPLORATION CORPORATION, whose mailing address is One North Central Avenue, Phoenix, AZ 85004, by its undersigned agent, makes this location of the MAC 91 lode mining claim, in the Unknown Mining District, Graham County, Arizona.

The general course of the claim is from East to West, and said claim is located within _____, _____, _____, SW, quarter(s) of Section(s) 19, Township 3 South, Range 23 East, GSRB&M, Graham County, Arizona.

This claim is 1500 feet in length and 600 feet in width.

This Notice of Location is posted on the center line of the claim.

The claim runs from the location monument on which this notice is posted 10 feet in a E'ly direction to the East end line and 1,490 feet in a W'ly direction to the West end line. The claim boundaries are marked by six monuments, one at each corner and one at the center of each end line. The location monument on which this notice is posted is situated within Section 19, Township 3 South, Range 23 East, GSRB&M, Graham County, Arizona, and is approximately 4,250 feet South and 1,490 feet East from the SE corner of Section 13, Township 3 South, Range 22 East, GSRB&M, Graham County, Arizona.

The undersigned claims the ground as depicted on the map which is attached to a copy of this Notice of Location filed in the office of the County Recorder, Graham County, Safford, Arizona.

The claim has been monumented in accordance with State and Federal law. Corner and location monuments are substantial posts projecting at least four feet above the ground.

Located, dated, and posted on the ground this 10th day of July, 2007.

Phelps Dodge Exploration Corporation (Owner)

By Darren Adler (Agent)

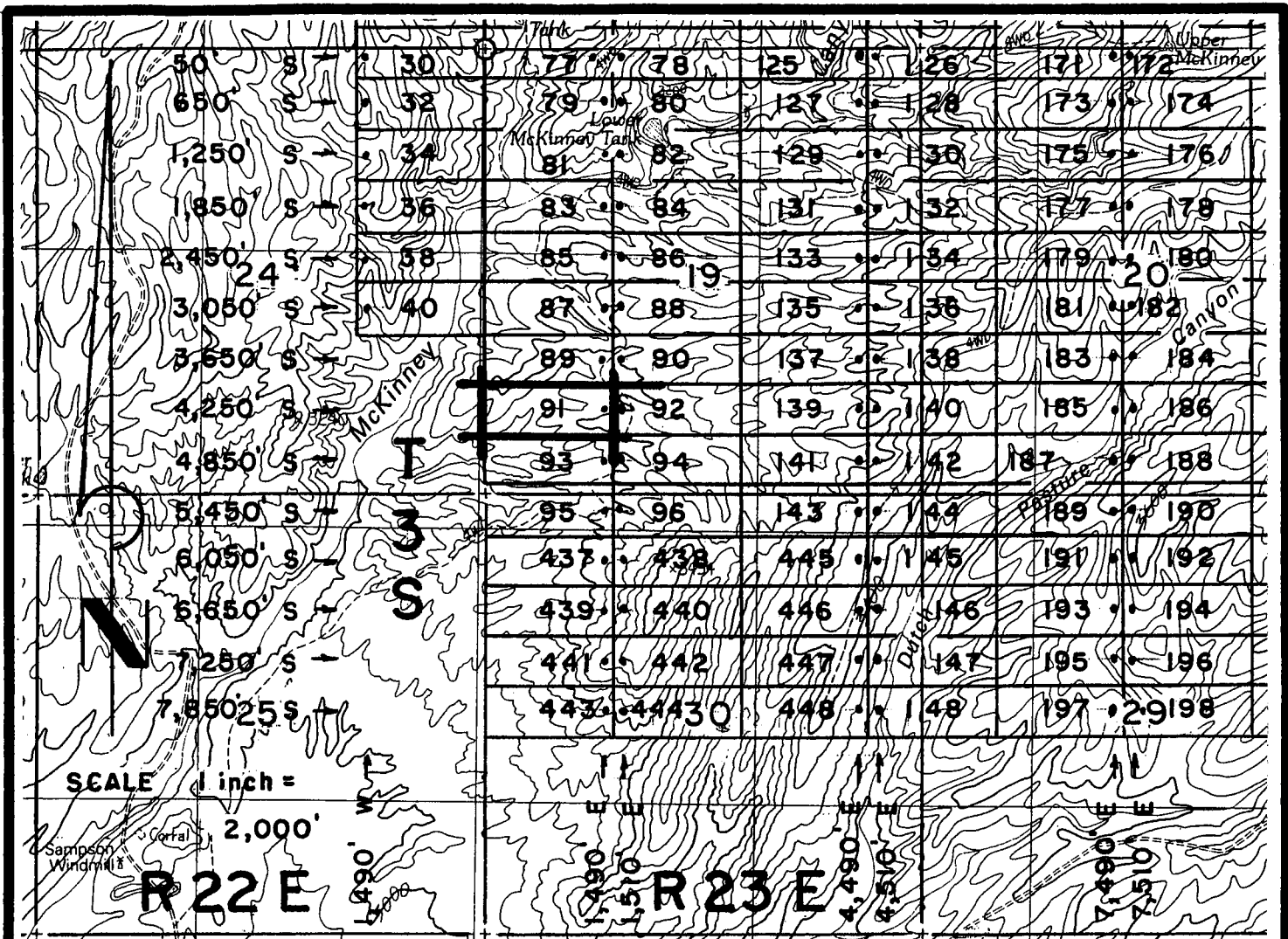
Darling Environmental & Surveying, Ltd.

PHOENIX, ARIZONA

2007 AUG 16 A 11: 27

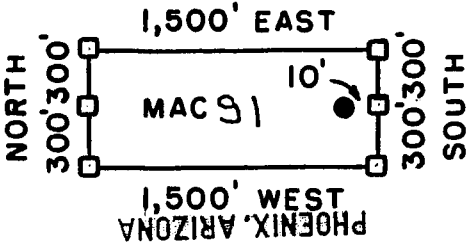
RECEIVED
B.L.M. AZ STATE OFFICE

AMC 385219



**MAC 4, et al LODE CLAIMS - LOCATED JUNE 12, 2007 - JULY 17, 2007
GRAHAM COUNTY, ARIZONA**

ALL MAC CLAIMS ARE 600' X 1,500'. ALL LOCATION MONUMENTS ARE TIED TO THE SE COR. 13, T 3 S - R 22 E, G & SRM.



- = CLAIM CORNER / END CENTER MONUMENT
- = LOCATION MONUMENT

ALL MONUMENTS ARE 2" X 2" X 5' WOOD POSTS.

PHelps DODGE EXPLORATION
CORPORATION
ONE NORTH CENTRAL AVENUE
PHOENIX, ARIZONA 85004

ATTACHED TO AND
MADE A PART OF
MAC S1 LOCATION NOTICE
PAGE 2 OF 2

RECEIVED
B.L.M. WTB
AUG 16 A 11:21
2007

AMP 305210



**ARIZONA NOTICE OF LOCATION
(Lode Claim)**

NOTICE IS HEREBY GIVEN THAT PHELPS DODGE EXPLORATION CORPORATION, whose mailing address is One North Central Avenue, Phoenix, AZ 85004, by its undersigned agent, makes this location of the MAC 92 lode mining claim, in the Unknown Mining District, Graham County, Arizona.

The general course of the claim is from East to West, and said claim is located within _____, _____, _____, SW & SE, quarter(s) of Section(s) 19, Township 3 South, Range 23 East, GSRB&M, Graham County, Arizona.

This claim is 1500 feet in length and 600 feet in width.

This Notice of Location is posted on the center line of the claim.

The claim runs from the location monument on which this notice is posted 1,490 feet in a E'ly direction to the East end line and 10 feet in a W'ly direction to the West end line. The claim boundaries are marked by six monuments, one at each corner and one at the center of each end line. The location monument on which this notice is posted is situated within Section 19, Township 3 South, Range 23 East, GSRB&M, Graham County, Arizona, and is approximately 4,250 feet South and 1,510 feet East from the SE corner of Section 13, Township 3 South, Range 22 East, GSRB&M, Graham County, Arizona.

The undersigned claims the ground as depicted on the map which is attached to a copy of this Notice of Location filed in the office of the County Recorder, Graham County, Safford, Arizona.

The claim has been monumented in accordance with State and Federal law. Corner and location monuments are substantial posts projecting at least four feet above the ground.

Located, dated, and posted on the ground this 10th day of July, 2007.

PHOENIX, ARIZONA

Phelps Dodge Exploration Corporation (Owner)

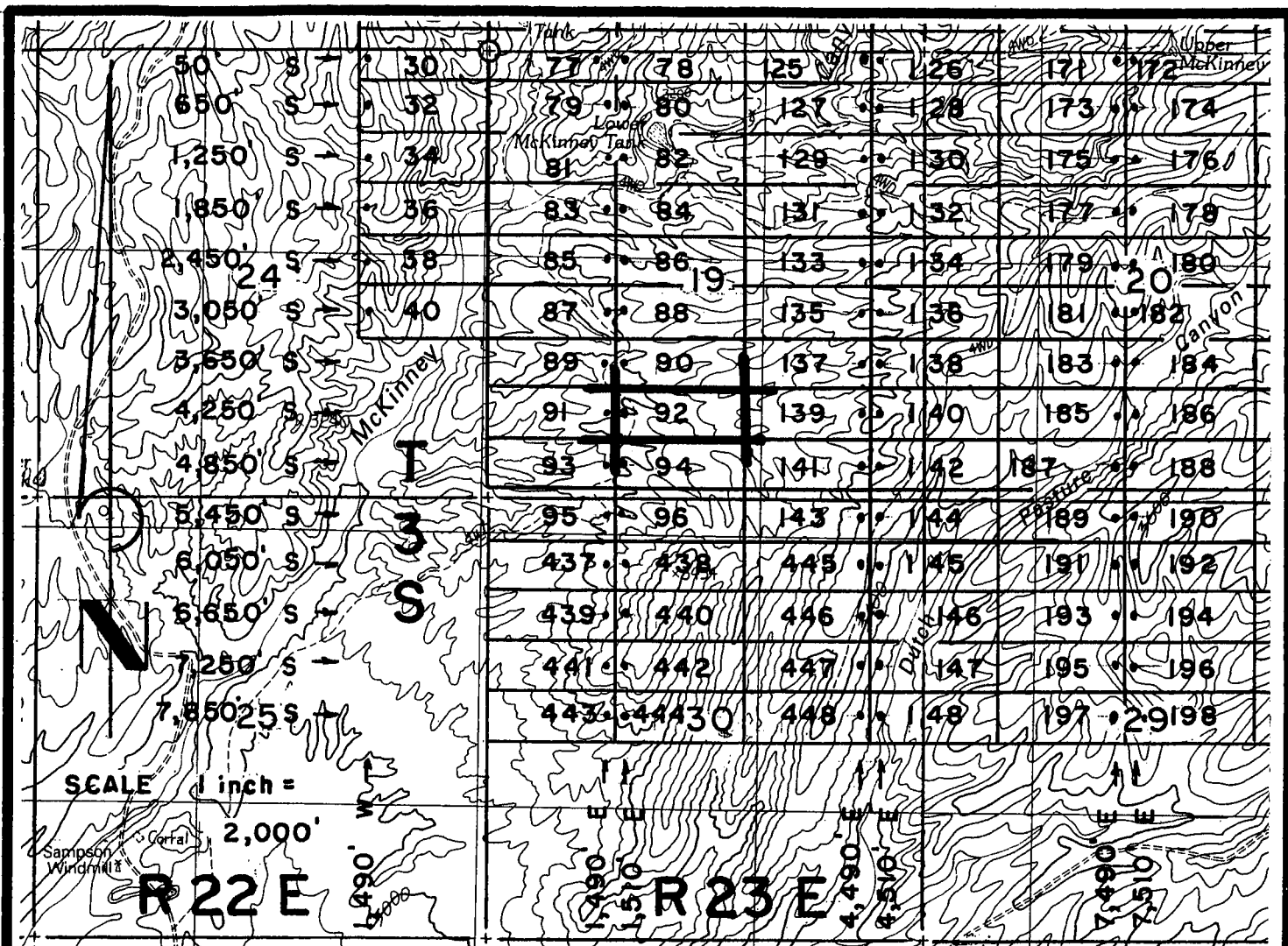
2007 AUG 16 A 11: 27

By Darren Adler (Agent)

RECEIVED
B.L.M. AZ STATE OFFICE

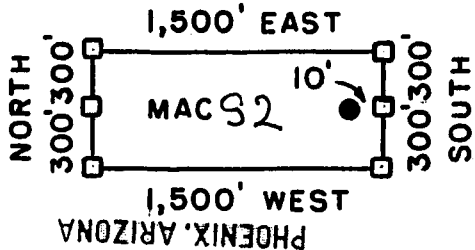
Darling Environmental & Surveying, Ltd.

AMC 385220



**MAC 4, et al LODE CLAIMS - LOCATED JUNE 12, 2007 - JULY 17, 2007
GRAHAM COUNTY, ARIZONA**

ALL MAC CLAIMS ARE 600' x 1,500'. ALL LOCATION MONUMENTS ARE TIED TO THE SE COR. 13, T 3 S - R 22 E, G & SRM.



- = CLAIM CORNER / END CENTER MONUMENT
- = LOCATION MONUMENT

ALL MONUMENTS ARE 2" x 2" x 5' WOOD POSTS.

PHOENIX, ARIZONA 85004
 RECEIVED
 ONE NORTH CENTRAL AVENUE
 CORPORATION
 HELPS DODGE EXPLORATION

ATTACHED TO AND
 MADE A PART OF
 MAC 92 LOCATION NOTICE
 PAGE 2 OF 2

ANG 385220



**ARIZONA NOTICE OF LOCATION
(Lode Claim)**

NOTICE IS HEREBY GIVEN THAT PHELPS DODGE EXPLORATION CORPORATION, whose mailing address is One North Central Avenue, Phoenix, AZ 85004, by its undersigned agent, makes this location of the MAC 93 lode mining claim, in the Unknown Mining District, Graham County, Arizona.

The general course of the claim is from East to West, and said claim is located within _____, _____, _____, SW, quarter(s) of Section(s) 19, Township 3 South, Range 23 East, GSRB&M, Graham County, Arizona.

This claim is 1500 feet in length and 600 feet in width.

This Notice of Location is posted on the center line of the claim.

The claim runs from the location monument on which this notice is posted 10 feet in a E'ly direction to the East end line and 1,490 feet in a W'ly direction to the West end line. The claim boundaries are marked by six monuments, one at each corner and one at the center of each end line. The location monument on which this notice is posted is situated within Section 19, Township 3 South, Range 23 East, GSRB&M, Graham County, Arizona, and is approximately 4,850 feet South and 1,490 feet East from the SE corner of Section 13, Township 3 South, Range 22 East, GSRB&M, Graham County, Arizona.

The undersigned claims the ground as depicted on the map which is attached to a copy of this Notice of Location filed in the office of the County Recorder, Graham County, Safford, Arizona.

The claim has been monumented in accordance with State and Federal law. Corner and location monuments are substantial posts projecting at least four feet above the ground.

Located, dated, and posted on the ground this 10th day of July, 2007.

Phelps Dodge Exploration Corporation (Owner)

By Darren Adler (Agent)

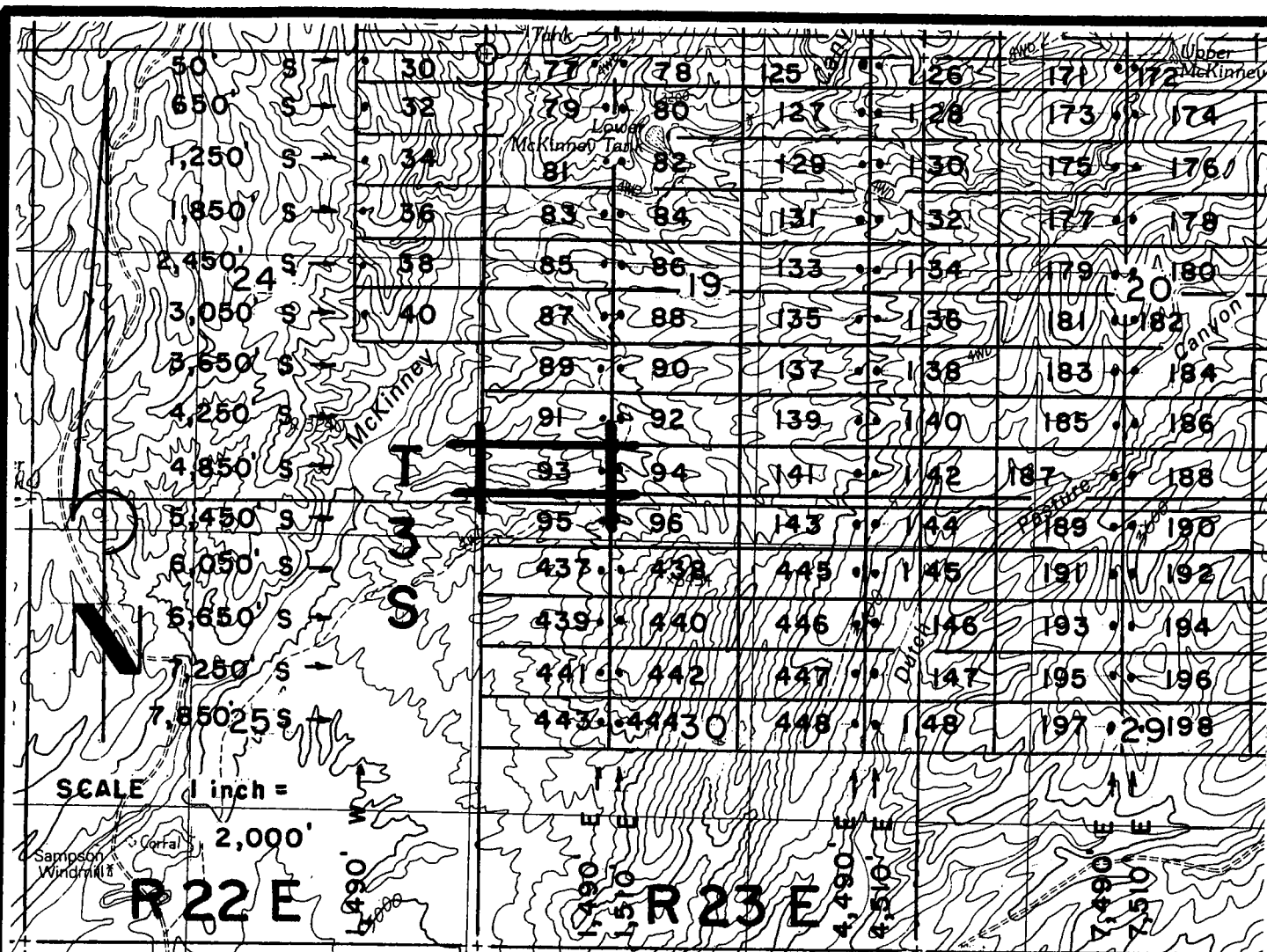
Darling Environmental & Surveying, Ltd.

PHOENIX, ARIZONA

2007 AUG 16 11:27

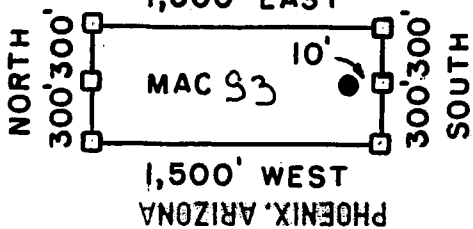
RECEIVED
B.L.M. AZ STATE OFFICE

AMC 385221



**MAC 4, et al LODE CLAIMS - LOCATED JUNE 12, 2007 - JULY 17, 2007
GRAHAM COUNTY, ARIZONA**

ALL MAC CLAIMS ARE 600' X 1,500'. ALL LOCATION MONUMENTS ARE TIED TO THE SE COR. 13, T 3 S - R 22 E, G & SRM. 1,500' EAST



- = CLAIM CORNER / END CENTER MONUMENT
- = LOCATION MONUMENT

ALL MONUMENTS ARE 2" X 2" X 5' WOOD POSTS.

RECEIVED
B.L.M. ARIZONA DISTRICT OFFICE
PHELPS DODGE EXPLORATION CORPORATION
ONE NORTH CENTRAL AVENUE
PHOENIX, ARIZONA 85004

ATTACHED TO AND
MADE A PART OF
MAC 93 LOCATION NOTICE
PAGE 2 OF 2

AMP 385221



**ARIZONA NOTICE OF LOCATION
(Lode Claim)**

NOTICE IS HEREBY GIVEN THAT PHELPS DODGE EXPLORATION CORPORATION, whose mailing address is One North Central Avenue, Phoenix, AZ 85004, by its undersigned agent, makes this location of the MAC 94 lode mining claim, in the Unknown Mining District, Graham County, Arizona.

The general course of the claim is from East to West, and said claim is located within SW & SE quarter(s) of Section(s) 19, Township 3 South, Range 23 East, GSRB&M, Graham County, Arizona.

This claim is 1500 feet in length and 600 feet in width.

This Notice of Location is posted on the center line of the claim.

The claim runs from the location monument on which this notice is posted 1490 feet in a E'ly direction to the East end line and 10 feet in a W'ly direction to the West end line. The claim boundaries are marked by six monuments, one at each corner and one at the center of each end line. The location monument on which this notice is posted is situated within Section 19, Township 3 South, Range 23 East, GSRB&M, Graham County, Arizona, and is approximately 4850 feet South and 1,510 feet East from the SE corner of Section 13, Township 3 South, Range 22 East, GSRB&M, Graham County, Arizona.

The undersigned claims the ground as depicted on the map which is attached to a copy of this Notice of Location filed in the office of the County Recorder, Graham County, Safford, Arizona.

The claim has been monumented in accordance with State and Federal law. Corner and location monuments are substantial posts projecting at least four feet above the ground.

Located, dated, and posted on the ground this 10th day of July, 2007.

PHOENIX, ARIZONA

2007 AUG 16 A 11:28

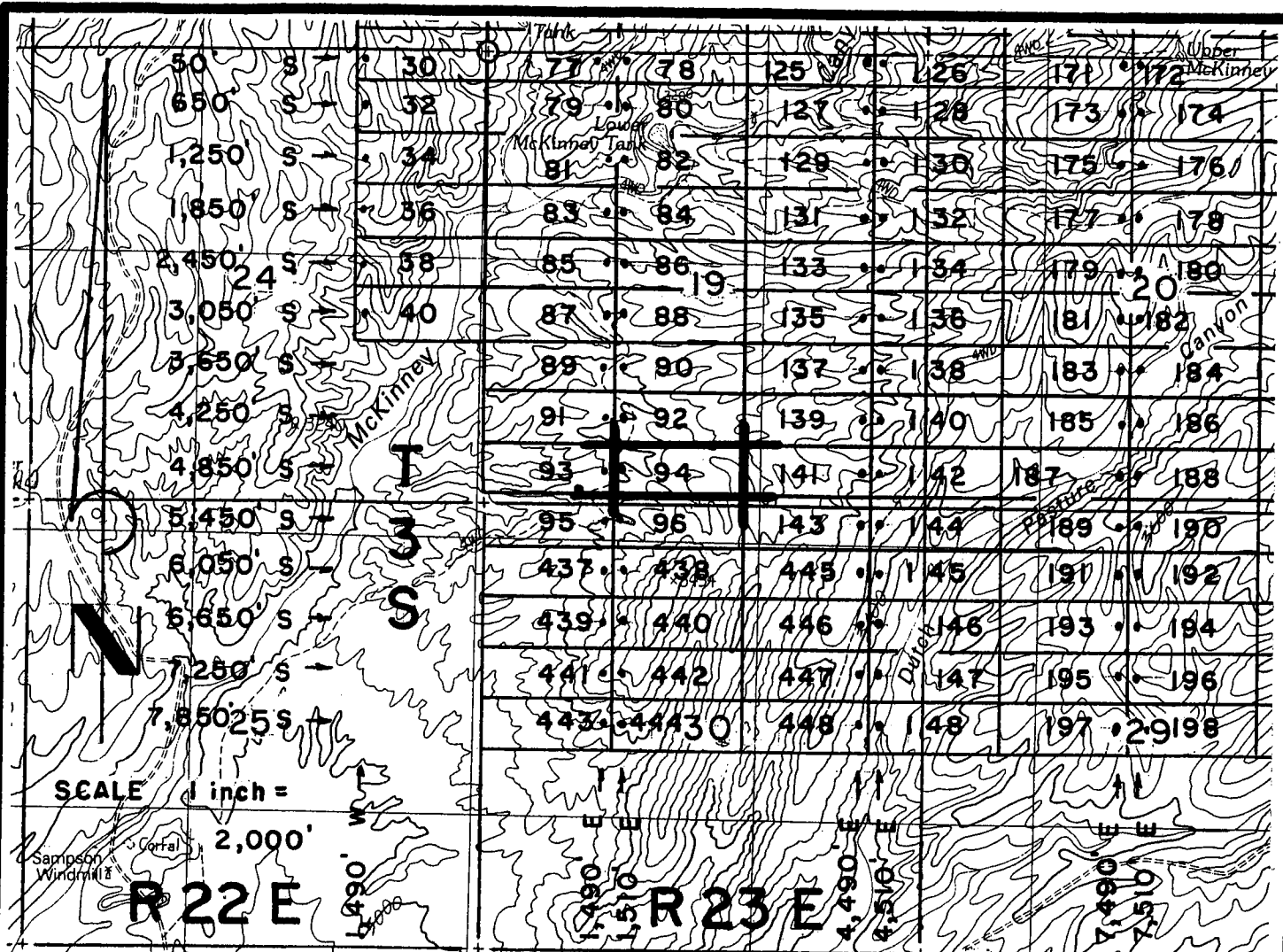
RECEIVED
B.L.M. AZ STATE OFFICE

Phelps Dodge Exploration Corporation (Owner)

By Darling Environmental & Surveying, Ltd. (Agent)

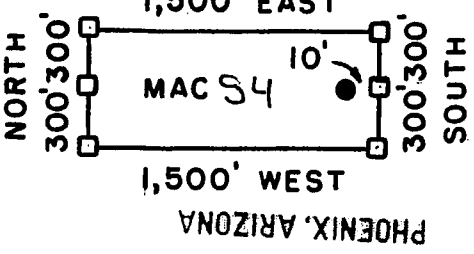
Darling Environmental & Surveying, Ltd.

AMC 385222



**MAC 4, et al LODE CLAIMS - LOCATED JUNE 12, 2007 - JULY 17, 2007
GRAHAM COUNTY, ARIZONA**

ALL MAC CLAIMS ARE 600' X 1,500'. ALL LOCATION MONUMENTS ARE TIED TO THE SE COR. 13, T 3 S - R 22 E, G & SRM. 1,500' EAST



- = CLAIM CORNER / END CENTER MONUMENT
- = LOCATION MONUMENT

ALL MONUMENTS ARE 2" X 2" X 5' WOOD POSTS.

PHILIPS DODGE EXPLORATION CORPORATION
 ONE NORTH CENTRAL AVENUE
 PHOENIX, ARIZONA 85004

ATTACHED TO AND MADE A PART OF
 MAC 94 LOCATION NOTICE
 PAGE 2 OF 2

AMP 385222



**ARIZONA NOTICE OF LOCATION
(Lode Claim)**

NOTICE IS HEREBY GIVEN THAT PHELPS DODGE EXPLORATION CORPORATION, whose mailing address is One North Central Avenue, Phoenix, AZ 85004, by its undersigned agent, makes this location of the MAC 95 lode mining claim, in the Unknown Mining District, Graham County, Arizona.

The general course of the claim is from East to West, and said claim is located within SW, NW quarter(s) of Section(s) 19, 30, Township 3 South, Range 23 East, GSRB&M, Graham County, Arizona.

This claim is 1500 feet in length and 600 feet in width.

This Notice of Location is posted on the center line of the claim.

The claim runs from the location monument on which this notice is posted 10 feet in a E'ly direction to the East end line and 1,490 feet in a W'ly direction to the West end line. The claim boundaries are marked by six monuments, one at each corner and one at the center of each end line. The location monument on which this notice is posted is situated within Section 30, Township 3 South, Range 23 East, GSRB&M, Graham County, Arizona, and is approximately 5,450 feet South and 1,490 feet East from the SE corner of Section 13, Township 3 South, Range 22 East, GSRB&M, Graham County, Arizona.

The undersigned claims the ground as depicted on the map which is attached to a copy of this Notice of Location filed in the office of the County Recorder, Graham County, Safford, Arizona.

The claim has been monumented in accordance with State and Federal law. Corner and location monuments are substantial posts projecting at least four feet above the ground.

Located, dated, and posted on the ground this 10th day of July, 2007.

Phelps Dodge Exploration Corporation (Owner)

By [Signature] (Agent)

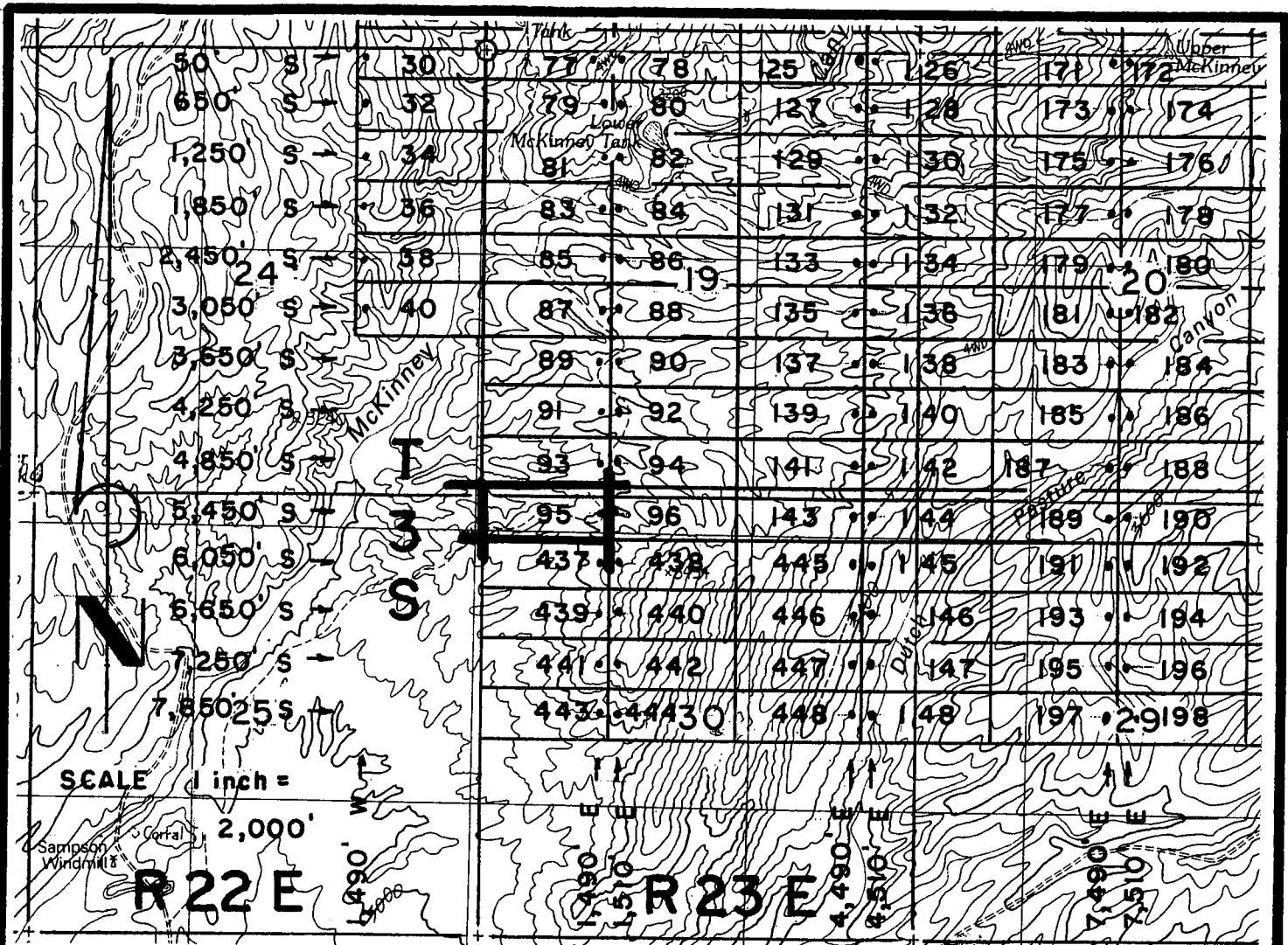
Darling Environmental & Surveying, Ltd.

PHOENIX, ARIZONA

2007 AUG 16 11:28

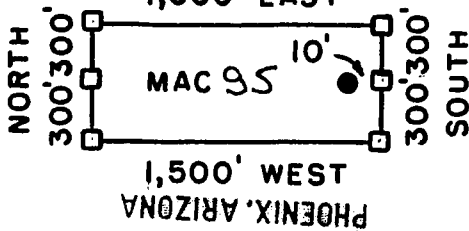
RECEIVED
B.L.M. AZ STATE OFFICE

AMC 385223



**MAC 4, et al LODE CLAIMS - LOCATED JUNE 12, 2007 - JULY 17, 2007
GRAHAM COUNTY, ARIZONA**

ALL MAC CLAIMS ARE 600' X 1,500'. ALL LOCATION MONUMENTS ARE TIED TO THE SE COR. 13, T 3 S - R 22 E, G & SRM. 1,500' EAST



- = CLAIM CORNER / END CENTER MONUMENT
- = LOCATION MONUMENT

ALL MONUMENTS ARE 2" x 2" x 5' WOOD POSTS.

PHelps DOdGE EXPLORATION CORPORATION
 ONE NORTH CENTRAL AVENUE
 PHOENIX, ARIZONA 85004

ATTACHED TO AND MADE A PART OF
 MAC 95 LOCATION NOTICE
 PAGE 2 OF 2

APR 30 2007



**ARIZONA NOTICE OF LOCATION
(Lode Claim)**

NOTICE IS HEREBY GIVEN THAT PHELPS DODGE EXPLORATION CORPORATION, whose mailing address is One North Central Avenue, Phoenix, AZ 85004, by its undersigned agent, makes this location of the MAC 96 lode mining claim, in the Unknown Mining District, Graham County, Arizona.

The general course of the claim is from East to West, and said claim is located within SWSE, NWNE quarter(s) of Section(s) 19, 30, Township 3 South, Range 23 East, GSRB&M, Graham County, Arizona.

This claim is 1500 feet in length and 600 feet in width.

This Notice of Location is posted on the center line of the claim.

The claim runs from the location monument on which this notice is posted 1,490 feet in a E'ly direction to the East end line and 10 feet in a W'ly direction to the West end line. The claim boundaries are marked by six monuments, one at each corner and one at the center of each end line. The location monument on which this notice is posted is situated within Section 30, Township 3 South, Range 23 East, GSRB&M, Graham County, Arizona, and is approximately 5,450 feet South and 1,510 feet East from the SE corner of Section 13, Township 3 South, Range 22 East, GSRB&M, Graham County, Arizona.

The undersigned claims the ground as depicted on the map which is attached to a copy of this Notice of Location filed in the office of the County Recorder, Graham County, Safford, Arizona.

The claim has been monumented in accordance with State and Federal law. Corner and location monuments are substantial posts projecting at least four feet above the ground.

Located, dated, and posted on the ground this 10th day of July, 2007.

PHOENIX, ARIZONA

2007 AUG 16 A 11: 28

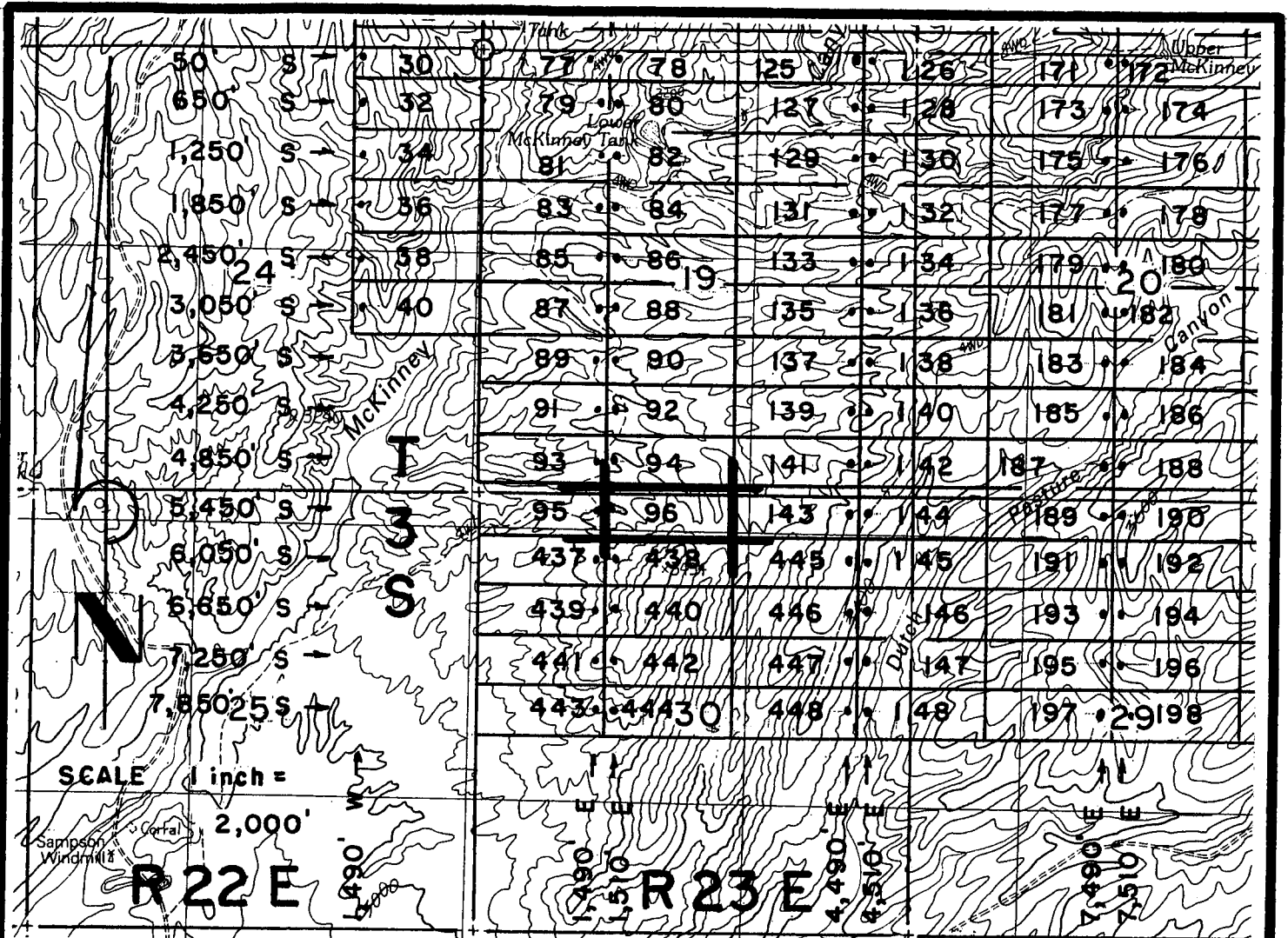
RECEIVED
B.L.M. AZ STATE OFFICE

Phelps Dodge Exploration Corporation (Owner)

By James Alan Dancy Adler (Agent)

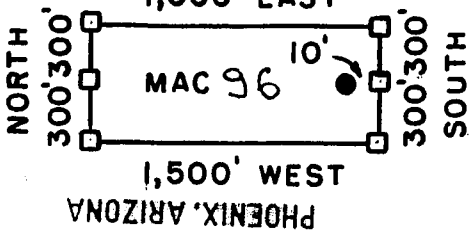
Darling Environmental & Surveying, Ltd.

AMC 385224



**MAC 4, et al LODE CLAIMS - LOCATED JUNE 12, 2007 - JULY 17, 2007
GRAHAM COUNTY, ARIZONA**

ALL MAC CLAIMS ARE 600' X 1,500'. ALL LOCATION MONUMENTS ARE TIED TO THE SE COR. 13, T 3 S - R 22 E, G & SRM. 1,500' EAST



- = CLAIM CORNER/END CENTER MONUMENT
- = LOCATION MONUMENT

ALL MONUMENTS ARE 2" X 2" X 5' WOOD POSTS.

PHILIP'S DODGE EXPLORATION CORPORATION
ONE NORTH CENTRAL AVENUE
PHOENIX, ARIZONA 85004

ATTACHED TO AND MADE A PART OF
MAC 96 LOCATION NOTICE
PAGE 2 OF 2

AMG 385224



**ARIZONA NOTICE OF LOCATION
(Lode Claim)**

NOTICE IS HEREBY GIVEN THAT PHELPS DODGE EXPLORATION CORPORATION, whose mailing address is One North Central Avenue, Phoenix, AZ 85004, by its undersigned agent, makes this location of the MAC 99 lode mining claim, in the Unknown Mining District, Graham County, Arizona.

The general course of the claim is from East to West, and said claim is located within _____, _____, _____, NE & SE quarter(s) of Section(s) 7, Township 3 South, Range 23 East, GSRB&M, Graham County, Arizona.

This claim is 1500 feet in length and 600 feet in width.

This Notice of Location is posted on the center line of the claim.

The claim runs from the location monument on which this notice is posted 10 feet in a E'ly direction to the East end line and 1,490 feet in a W'ly direction to the West end line. The claim boundaries are marked by six monuments, one at each corner and one at the center of each end line. The location monument on which this notice is posted is situated within Section 7, Township 3 South, Range 23 East, GSRB&M, Graham County, Arizona, and is approximately 7,750 feet North and 4,490 feet East from the SE corner of Section 13, Township 3 South, Range 22 East, GSRB&M, Graham County, Arizona.

The undersigned claims the ground as depicted on the map which is attached to a copy of this Notice of Location filed in the office of the County Recorder, Graham County, Safford, Arizona.

The claim has been monumented in accordance with State and Federal law. Corner and location monuments are substantial posts projecting at least four feet above the ground.

Located, dated, and posted on the ground this 27th day of June, 2007.

Phelps Dodge Exploration Corporation (Owner)

By [Signature] (Agent)

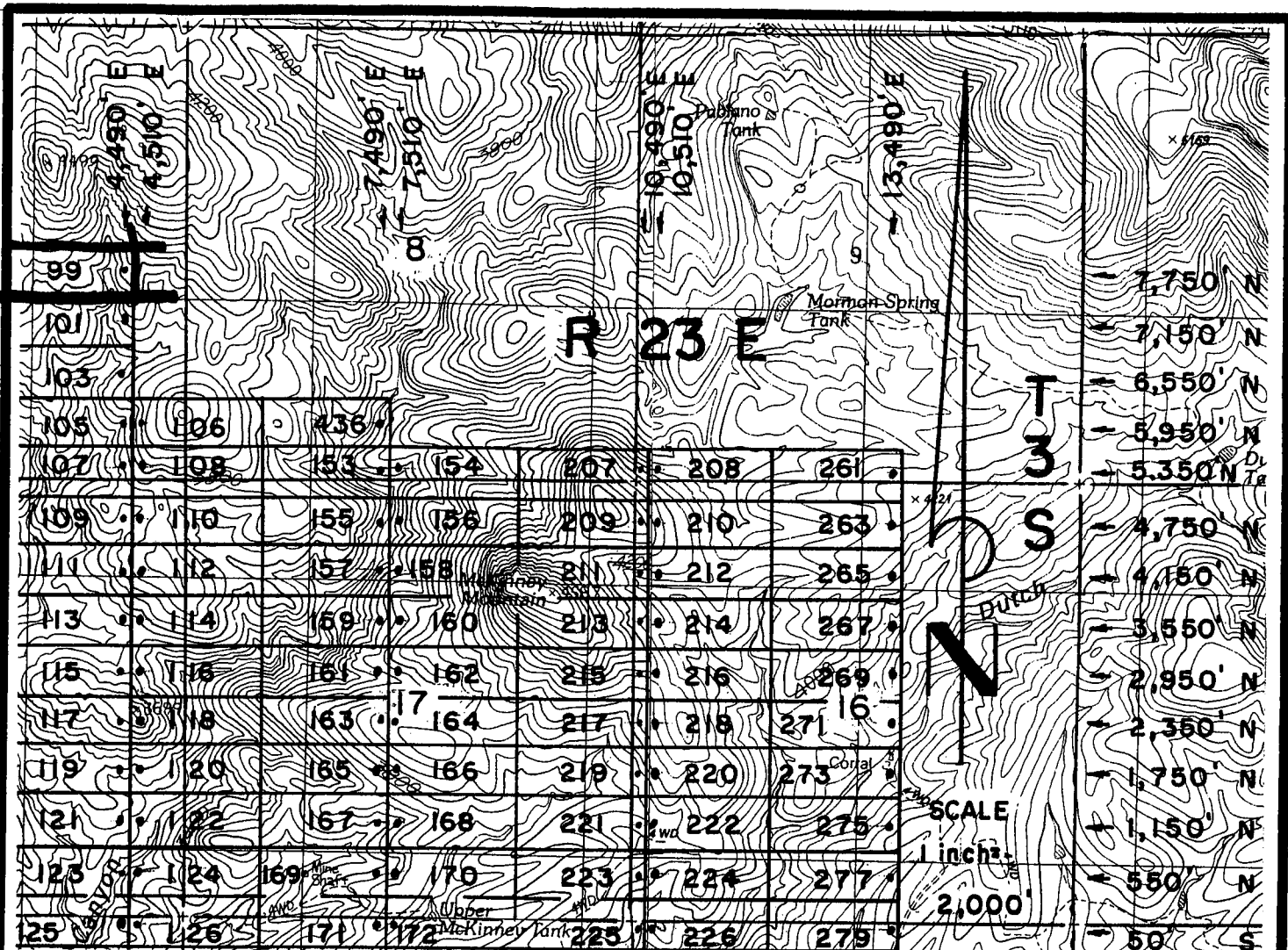
Darling Environmental & Surveying, Ltd.

PHOENIX, ARIZONA

29 AUG 16 11:29

RECEIVED
B.L.M. AZ STATE OFFICE

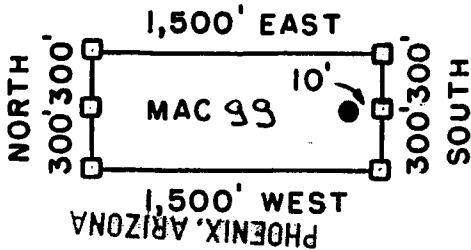
AMC 385225



MAC 4, et al LODE CLAIMS - LOCATED JUNE 12, 2007 - JULY 17, 2007

GRAHAM COUNTY, ARIZONA

ALL MAC CLAIMS ARE 600' X 1,500'. ALL LOCATION MONUMENTS ARE TIED TO THE SE COR. 13, T 3 S - R 22 E, G & SRM.



- = CLAIM CORNER / END CENTER MONUMENT
- = LOCATION MONUMENT

ALL MONUMENTS ARE 2" X 2" X 5' WOOD POSTS

PHILIPS DODGE EXPLORATION
 CORPORATION
 ONE NORTH CENTRAL AVENUE
 PHOENIX, ARIZONA 85004

ATTACHED TO AND
 MADE A PART OF
 MAC 99 LOCATION NOTICE
 PAGE 2 OF 2

ATT 185225



2007-06230

Page 1 of 2

Requested By: PHELPS DODGE

Wendy John, Graham County Recorder

08-15-2007 09:47 AM Recording Fee \$13.00

**ARIZONA NOTICE OF LOCATION
(Lode Claim)**

NOTICE IS HEREBY GIVEN THAT PHELPS DODGE EXPLORATION CORPORATION, whose mailing address is One North Central Avenue, Phoenix, AZ 85004, by its undersigned agent, makes this location of the MAC 101 lode mining claim, in the Unknown Mining District, Graham County, Arizona.

The general course of the claim is from East to West, and said claim is located within _____, _____, _____, SE, quarter(s) of Section(s) 7, Township 3 South, Range 23 East, GSRB&M, Graham County, Arizona.

This claim is 1500 feet in length and 600 feet in width.

This Notice of Location is posted on the center line of the claim.

The claim runs from the location monument on which this notice is posted 10 feet in a E'ly direction to the East end line and 1,490 feet in a W'ly direction to the West end line. The claim boundaries are marked by six monuments, one at each corner and one at the center of each end line. The location monument on which this notice is posted is situated within Section 7, Township 3 South, Range 23 East, GSRB&M, Graham County, Arizona, and is approximately 7,150 feet North and 4,490 feet East from the SE corner of Section 13, Township 3 South, Range 22 East, GSRB&M, Graham County, Arizona.

The undersigned claims the ground as depicted on the map which is attached to a copy of this Notice of Location filed in the office of the County Recorder, Graham County, Safford, Arizona.

The claim has been monumented in accordance with State and Federal law. Corner and location monuments are substantial posts projecting at least four feet above the ground.

Located, dated, and posted on the ground this 27th day of June, 2007.

PHOENIX, ARIZONA

Phelps Dodge Exploration Corporation (Owner)

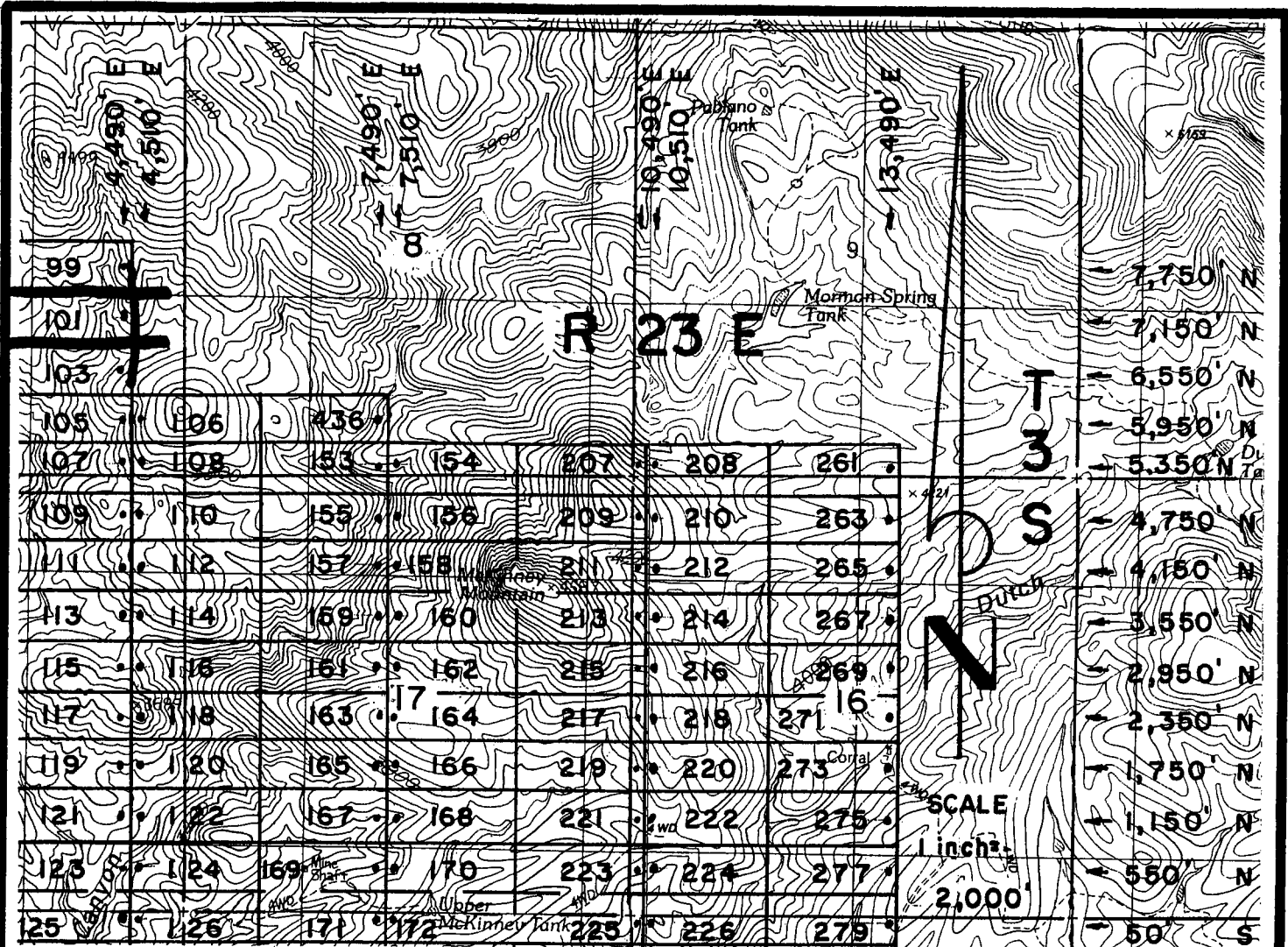
2007 AUG 16 A 11: 29

By [Signature] (Agent)

RECEIVED
B.L.M. AZ STATE OFFICE

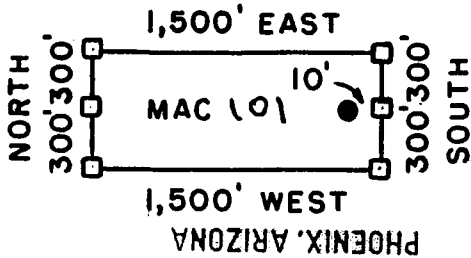
Darling Environmental & Surveying, Ltd.

AMC 385226



**MAC 4, et al LODE CLAIMS - LOCATED JUNE 12, 2007 - JULY 17, 2007
GRAHAM COUNTY, ARIZONA**

ALL MAC CLAIMS ARE 600' X 1,500'. ALL LOCATION MONUMENTS ARE TIED TO THE SE COR. 13, T 3 S - R 22 E, G & SRM.



- = CLAIM CORNER/END CENTER MONUMENT
- = LOCATION MONUMENT

ALL MONUMENTS ARE 2" X 2" X 5' WOOD POSTS.

PHILIPS DODGE EXPLORATION CORPORATION
 ONE NORTH CENTRAL AVENUE
 PHOENIX, ARIZONA 85004

ATTACHED TO AND MADE A PART OF
 MAC 101 LOCATION NOTICE
 PAGE 2 OF 2

AMC 385226



**ARIZONA NOTICE OF LOCATION
(Lode Claim)**

NOTICE IS HEREBY GIVEN THAT PHELPS DODGE EXPLORATION CORPORATION, whose mailing address is One North Central Avenue, Phoenix, AZ 85004, by its undersigned agent, makes this location of the MAC 103 lode mining claim, in the Unknown Mining District, Graham County, Arizona.

The general course of the claim is from East to West, and said claim is located within SE quarter(s) of Section(s) 7, Township 3 South, Range 23 East, GSRB&M, Graham County, Arizona.

This claim is 1500 feet in length and 600 feet in width.

This Notice of Location is posted on the center line of the claim.

The claim runs from the location monument on which this notice is posted 10 feet in a E'ly direction to the East end line and 1,490 feet in a W'ly direction to the West end line. The claim boundaries are marked by six monuments, one at each corner and one at the center of each end line. The location monument on which this notice is posted is situated within Section 7, Township 3 South, Range 23 East, GSRB&M, Graham County, Arizona, and is approximately 6,550 feet North and 4,490 feet East from the SE corner of Section 13, Township 3 South, Range 22 East, GSRB&M, Graham County, Arizona.

The undersigned claims the ground as depicted on the map which is attached to a copy of this Notice of Location filed in the office of the County Recorder, Graham County, Safford, Arizona.

The claim has been monumented in accordance with State and Federal law. Corner and location monuments are substantial posts projecting at least four feet above the ground.

Located, dated, and posted on the ground this 27th day of June, 2007.

AMC 385227

PHOENIX, ARIZONA

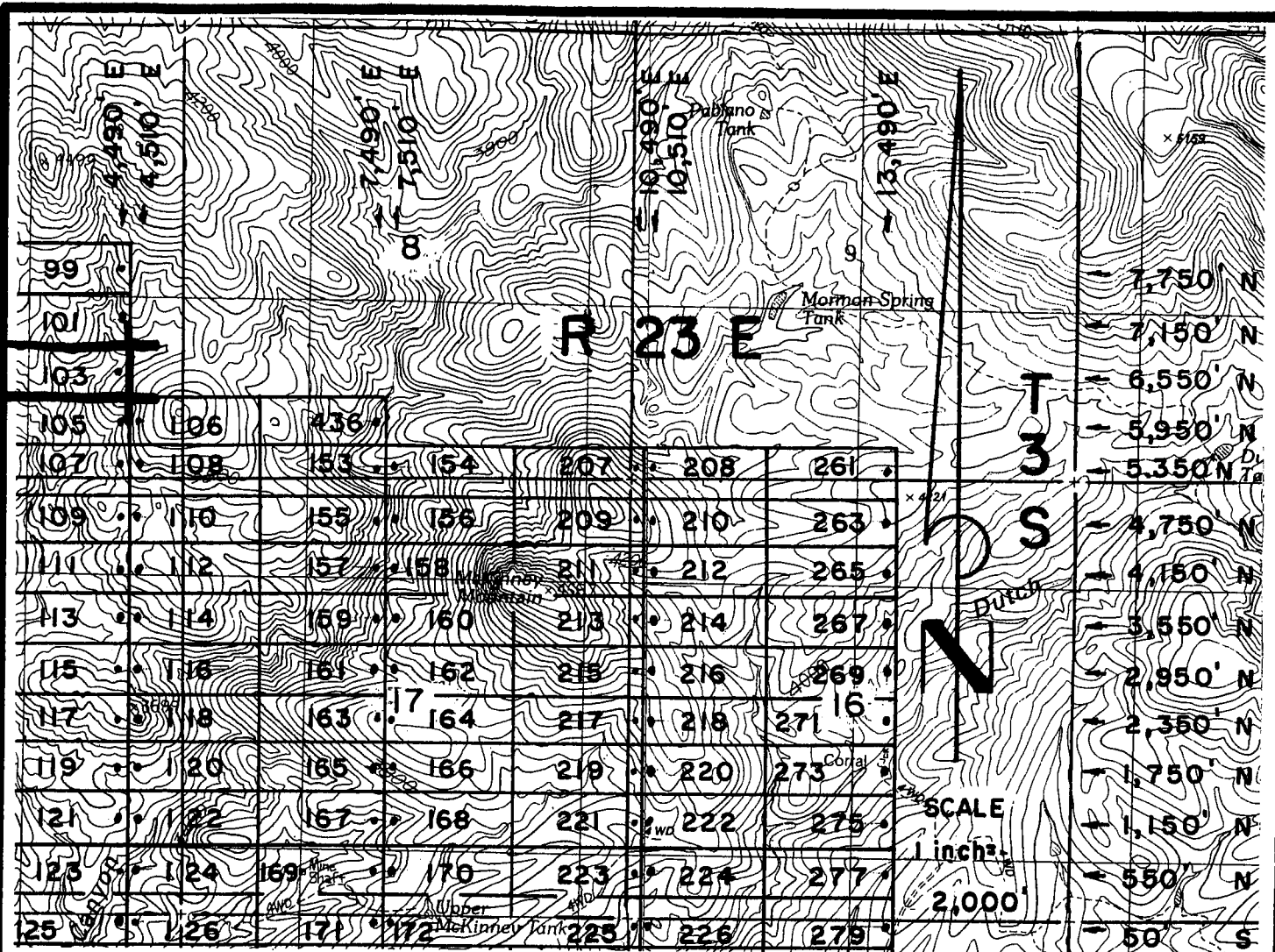
2007 AUG 16 A 11: 29

RECEIVED
B.L.M. AZ STATE OFFICE

Phelps Dodge Exploration Corporation (Owner)

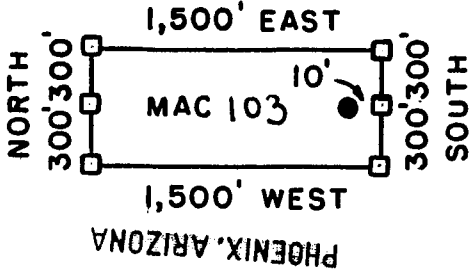
By [Signature] (Agent)

Darling Environmental & Surveying, Ltd.



**MAC 4, et al LODE CLAIMS - LOCATED JUNE 12, 2007 - JULY 17, 2007
GRAHAM COUNTY, ARIZONA**

ALL MAC CLAIMS ARE 600' X 1,500'. ALL LOCATION MONUMENTS ARE TIED TO THE SE COR. 13, T 3 S - R 22 E, G & SRM. 1,500' EAST




- = CLAIM CORNER/END CENTER MONUMENT
- = LOCATION MONUMENT

ALL MONUMENTS ARE 2" X 2" X 5' WOOD POSTS.

**PHILIPS DODGE EXPLORATION
CORPORATION**
ONE NORTH CENTRAL AVENUE
PHOENIX, ARIZONA 85004

ATTACHED TO AND
MADE A PART OF
MAC 103 LOCATION NOTICE
PAGE 2 OF 2

AMC 385227



**ARIZONA NOTICE OF LOCATION
(Lode Claim)**

NOTICE IS HEREBY GIVEN THAT PHELPS DODGE EXPLORATION CORPORATION, whose mailing address is One North Central Avenue, Phoenix, AZ 85004, by its undersigned agent, makes this location of the MAC 105 lode mining claim, in the Unknown Mining District, Graham County, Arizona.

The general course of the claim is from East to West, and said claim is located within SE, quarter(s) of Section(s) 7, Township 3 South, Range 23 East, GSRB&M, Graham County, Arizona.

This claim is 1500 feet in length and 600 feet in width.

This Notice of Location is posted on the center line of the claim.

The claim runs from the location monument on which this notice is posted 10 feet in a E'ly direction to the East end line and 1,490 feet in a W'ly direction to the West end line. The claim boundaries are marked by six monuments, one at each corner and one at the center of each end line. The location monument on which this notice is posted is situated within Section 7, Township 3 South, Range 23 East, GSRB&M, Graham County, Arizona, and is approximately 5,950 feet North and 4,490 feet East from the SE corner of Section 13, Township 3 South, Range 22 East, GSRB&M, Graham County, Arizona.

The undersigned claims the ground as depicted on the map which is attached to a copy of this Notice of Location filed in the office of the County Recorder, Graham County, Safford, Arizona.

The claim has been monumented in accordance with State and Federal law. Corner and location monuments are substantial posts projecting at least four feet above the ground.

Located, dated, and posted on the ground this 27th day of June, 2007.

Phelps Dodge Exploration Corporation (Owner)

By [Signature] (Agent)

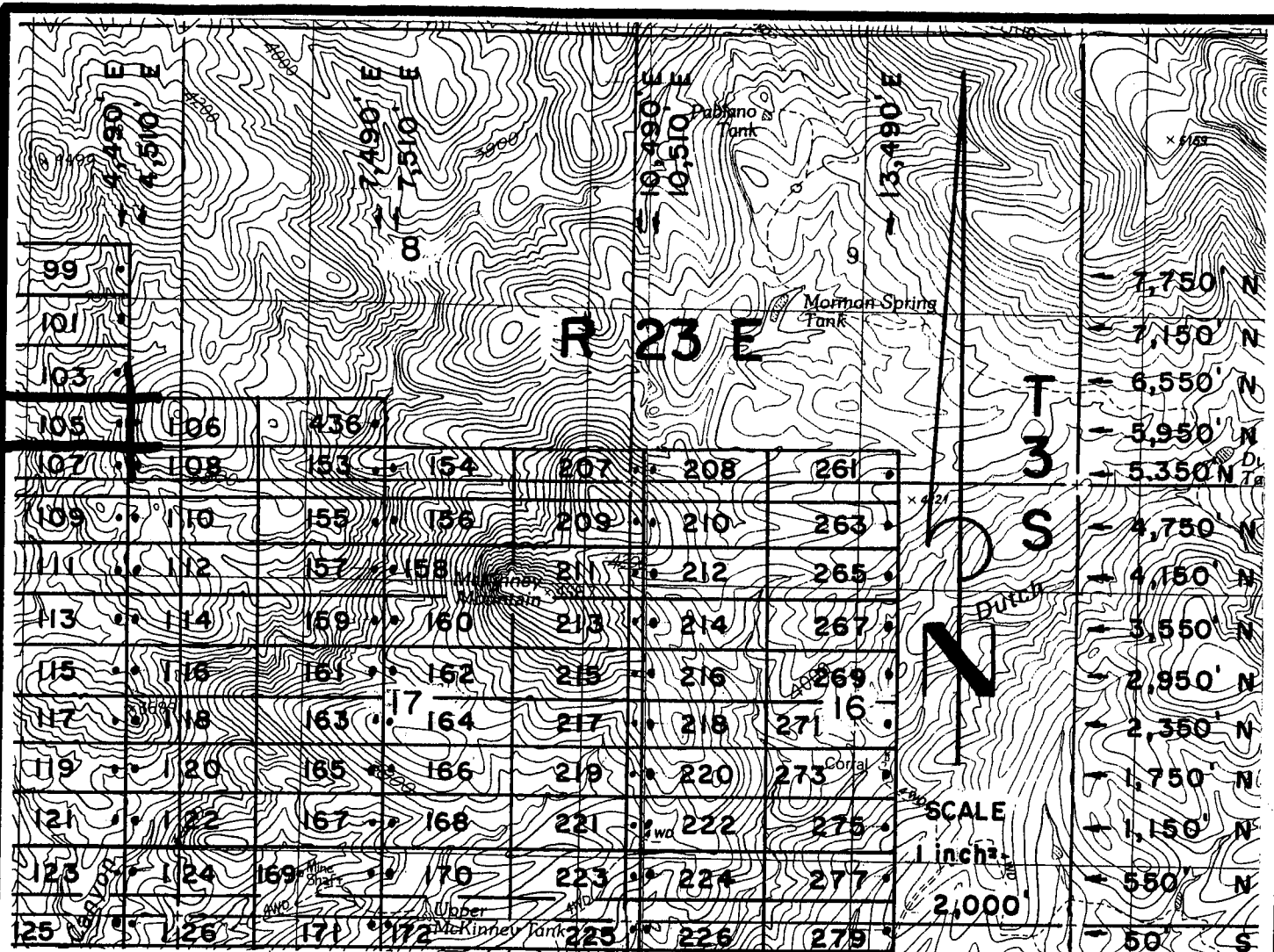
Darling Environmental & Surveying, Ltd.

PHOENIX, ARIZONA

2007 AUG 16 A 11: 29

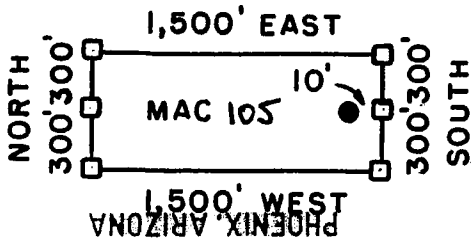
RECEIVED
B.L.M. AZ STATE OFFICE

AMG 385228



**MAC 4, et al LODE CLAIMS - LOCATED JUNE 12, 2007 - JULY 17, 2007
GRAHAM COUNTY, ARIZONA**

ALL MAC CLAIMS ARE 600' X 1,500'. ALL LOCATION MONUMENTS ARE TIED TO THE SE COR. 13, T 3 S - R 22 E, G & SRM.



- = CLAIM CORNER / END CENTER MONUMENT
- = LOCATION MONUMENT

ALL MONUMENTS ARE 2" X 2" X 5' WOOD POSTS.

RECEIVED
B.L.M. DIVISION
PHELPS DODGE EXPLORATION CORPORATION
ONE NORTH CENTRAL AVENUE
PHOENIX, ARIZONA 85004

ATTACHED TO AND
MADE A PART OF
MAC 105 LOCATION NOTICE
PAGE 2 OF 2

AMC 385728



**ARIZONA NOTICE OF LOCATION
(Lode Claim)**

NOTICE IS HEREBY GIVEN THAT PHELPS DODGE EXPLORATION CORPORATION, whose mailing address is One North Central Avenue, Phoenix, AZ 85004, by its undersigned agent, makes this location of the MAC 106 lode mining claim, in the Unknown Mining District, Graham County, Arizona.

The general course of the claim is from East to West, and said claim is located within SE, SW, quarter(s) of Section(s) 7, 8, Township 3 South, Range 23 East, GSRB&M, Graham County, Arizona.

This claim is 1500 feet in length and 600 feet in width.

This Notice of Location is posted on the center line of the claim.

The claim runs from the location monument on which this notice is posted 1,490 feet in a E'ly direction to the East end line and 10 feet in a W'ly direction to the West end line. The claim boundaries are marked by six monuments, one at each corner and one at the center of each end line. The location monument on which this notice is posted is situated within Section 7, Township 3 South, Range 23 East, GSRB&M, Graham County, Arizona, and is approximately 5,950 feet North and 4,510 feet East from the SE corner of Section 13, Township 3 South, Range 22 East, GSRB&M, Graham County, Arizona.

The undersigned claims the ground as depicted on the map which is attached to a copy of this Notice of Location filed in the office of the County Recorder, Graham County, Safford, Arizona.

The claim has been monumented in accordance with State and Federal law. Corner and location monuments are substantial posts projecting at least four feet above the ground.

Located, dated, and posted on the ground this 27th day of June, 2007.

PHOENIX, ARIZONA

Phelps Dodge Exploration Corporation (Owner)

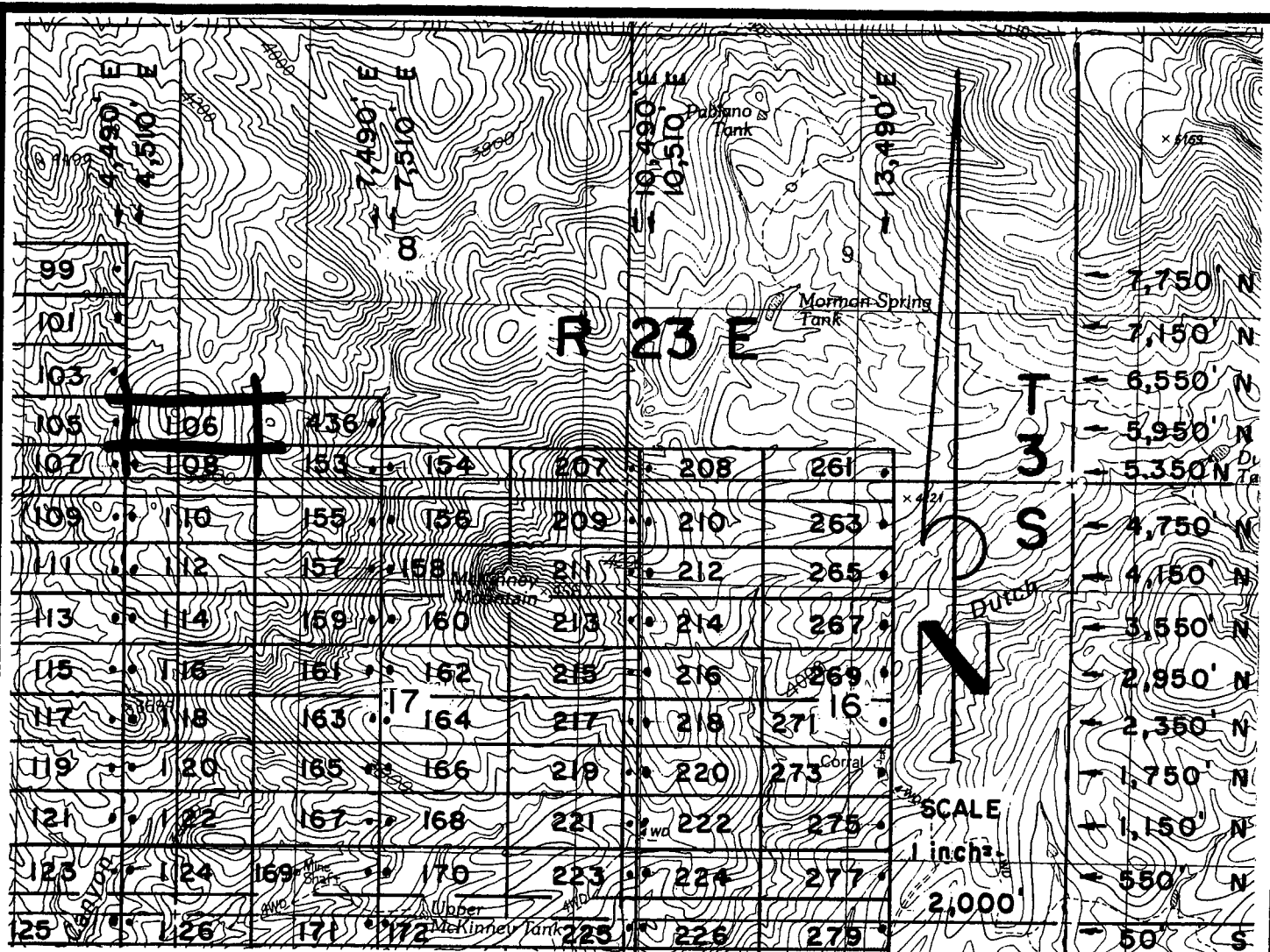
2007 AUG 16 A 11:29

By [Signature] (Agent)

RECEIVED
B.L.M. AZ STATE OFFICE

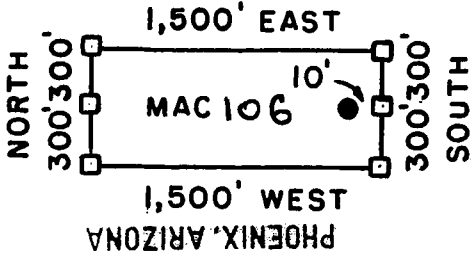
Darling Environmental & Surveying, Ltd.

AMC 385229



**MAC 4, et al LODE CLAIMS - LOCATED JUNE 12, 2007 - JULY 17, 2007
GRAHAM COUNTY, ARIZONA**

ALL MAC CLAIMS ARE 600' X 1,500'. ALL LOCATION MONUMENTS ARE TIED TO THE SE COR. 13, T 3 S - R 22 E, G & SRM. 1,500' EAST



- = CLAIM CORNER/END CENTER MONUMENT
- = LOCATION MONUMENT

ALL MONUMENTS ARE 2" X 2" X 5' WOOD POSTS.

PHOENIX DODGE EXPLORATION CORPORATION
 RECEIVED
 ONE NORTH CENTRAL AVENUE
 PHOENIX, ARIZONA 85004

ATTACHED TO AND MADE A PART OF
 MAC 106 LOCATION NOTICE
 PAGE 2 OF 2

AND 385229



**ARIZONA NOTICE OF LOCATION
(Lode Claim)**

NOTICE IS HEREBY GIVEN THAT PHELPS DODGE EXPLORATION CORPORATION, whose mailing address is One North Central Avenue, Phoenix, AZ 85004, by its undersigned agent, makes this location of the MAC 107 lode mining claim, in the Unknown Mining District, Graham County, Arizona.

The general course of the claim is from East to West, and said claim is located within SE, NE, quarter(s) of Section(s) 7, 18, Township 3 South, Range 23 East, GSRB&M, Graham County, Arizona.

This claim is 1500 feet in length and 600 feet in width.

This Notice of Location is posted on the center line of the claim.

The claim runs from the location monument on which this notice is posted 10 feet in a E'ly direction to the East end line and 1,490 feet in a W'ly direction to the West end line. The claim boundaries are marked by six monuments, one at each corner and one at the center of each end line. The location monument on which this notice is posted is situated within Section 7, Township 3 South, Range 23 East, GSRB&M, Graham County, Arizona, and is approximately 5,350 feet North and 4,490 feet East from the SE corner of Section 13, Township 3 South, Range 22 East, GSRB&M, Graham County, Arizona.

The undersigned claims the ground as depicted on the map which is attached to a copy of this Notice of Location filed in the office of the County Recorder, Graham County, Safford, Arizona.

The claim has been monumented in accordance with State and Federal law. Corner and location monuments are substantial posts projecting at least four feet above the ground.

Located, dated, and posted on the ground this 27th day of June, 2007.

PHOENIX, ARIZONA

Phelps Dodge Exploration Corporation (Owner)

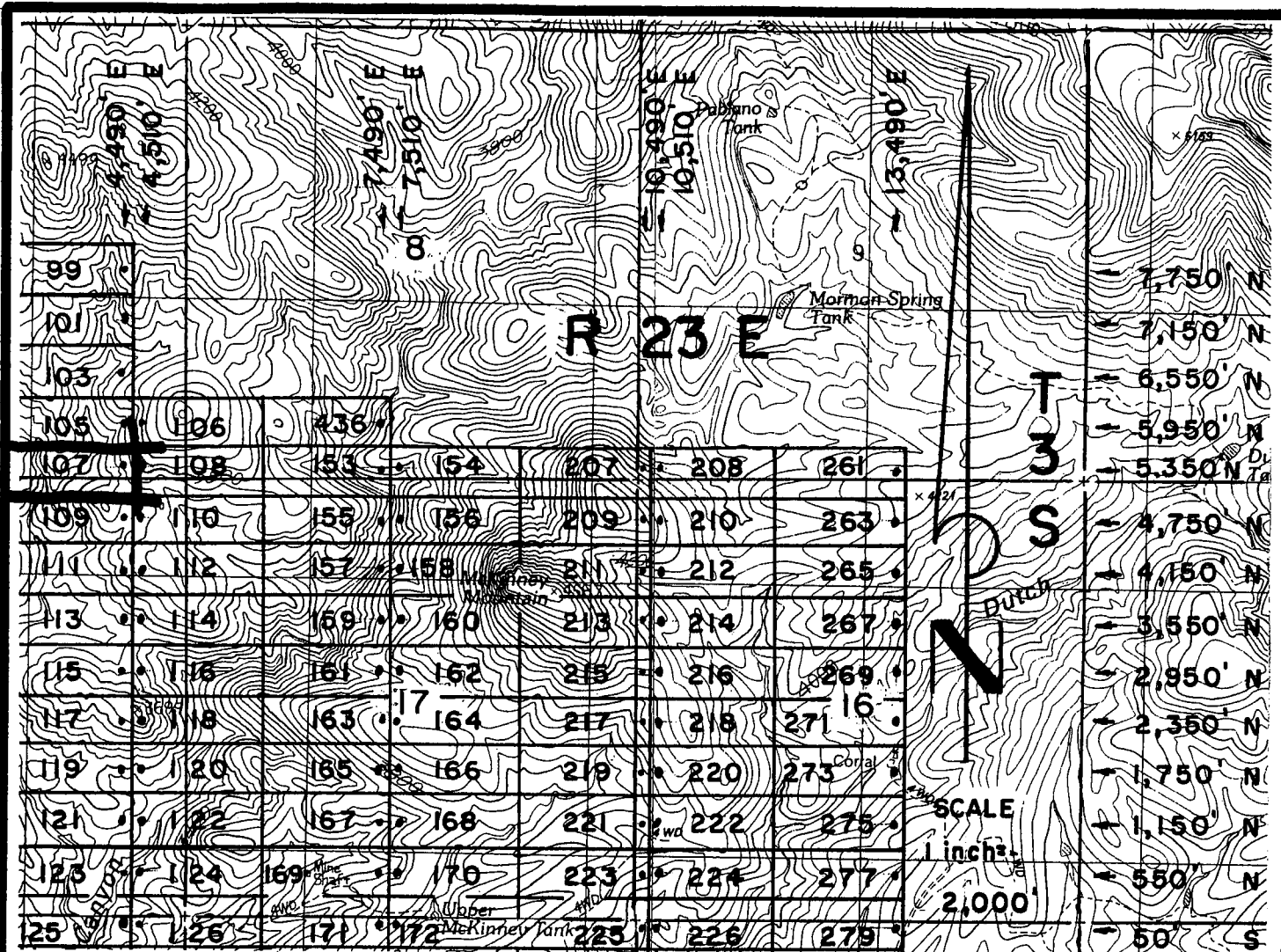
29 11 A 16 AUG 2007

By [Signature] (Agent)

RECEIVED
B.L.M. AZ STATE OFFICE

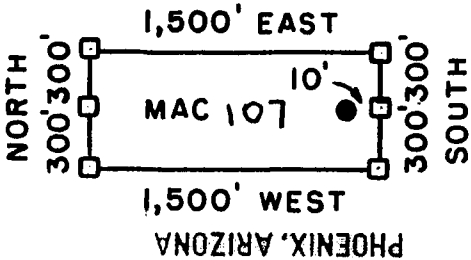
Darling Environmental & Surveying, Ltd.

AMC 385230



**MAC 4, et al LODE CLAIMS - LOCATED JUNE 12, 2007 - JULY 17, 2007
GRAHAM COUNTY, ARIZONA**

ALL MAC CLAIMS ARE 600' X 1,500'. ALL LOCATION MONUMENTS ARE TIED TO THE SE COR. 13, T 3 S - R 22 E, G & SRM.



- = CLAIM CORNER / END CENTER MONUMENT
- = LOCATION MONUMENT

ALL MONUMENTS ARE 2" X 2" X 5' WOOD POSTS

PHILIP S. DODGE AND ORR EXPLORATION CORPORATION
ONE NORTH CENTRAL AVENUE
PHOENIX, ARIZONA 85004

ATTACHED TO AND MADE A PART OF
MAC 107 LOCATION NOTICE
PAGE 2 OF 2

FILE 385230



**ARIZONA NOTICE OF LOCATION
(Lode Claim)**

NOTICE IS HEREBY GIVEN THAT PHELPS DODGE EXPLORATION CORPORATION, whose mailing address is One North Central Avenue, Phoenix, AZ 85004, by its undersigned agent, makes this location of the MAC 108 lode mining claim, in the Unknown Mining District, Graham County, Arizona.

The general course of the claim is from East to West, and said claim is located within SE, SW, NE, NW quarter(s) of Section(s) 7, 8, 17, Township 3 South, Range 23 East, GSRB&M, Graham County, Arizona.

This claim is 1500 feet in length and 600 feet in width.

This Notice of Location is posted on the center line of the claim.

The claim runs from the location monument on which this notice is posted 1,490 feet in a E'ly direction to the East end line and 10 feet in a W'ly direction to the West end line. The claim boundaries are marked by six monuments, one at each corner and one at the center of each end line. The location monument on which this notice is posted is situated within Section 7, Township 3 South, Range 23 East, GSRB&M, Graham County, Arizona, and is approximately 5,350 feet North and 4,510 feet East from the SE corner of Section 13, Township 3 South, Range 22 East, GSRB&M, Graham County, Arizona.

The undersigned claims the ground as depicted on the map which is attached to a copy of this Notice of Location filed in the office of the County Recorder, Graham County, Safford, Arizona.

The claim has been monumented in accordance with State and Federal law. Corner and location monuments are substantial posts projecting at least four feet above the ground.

Located, dated, and posted on the ground this 27th day of June, 2007.

PHOENIX, ARIZONA

Phelps Dodge Exploration Corporation (Owner)

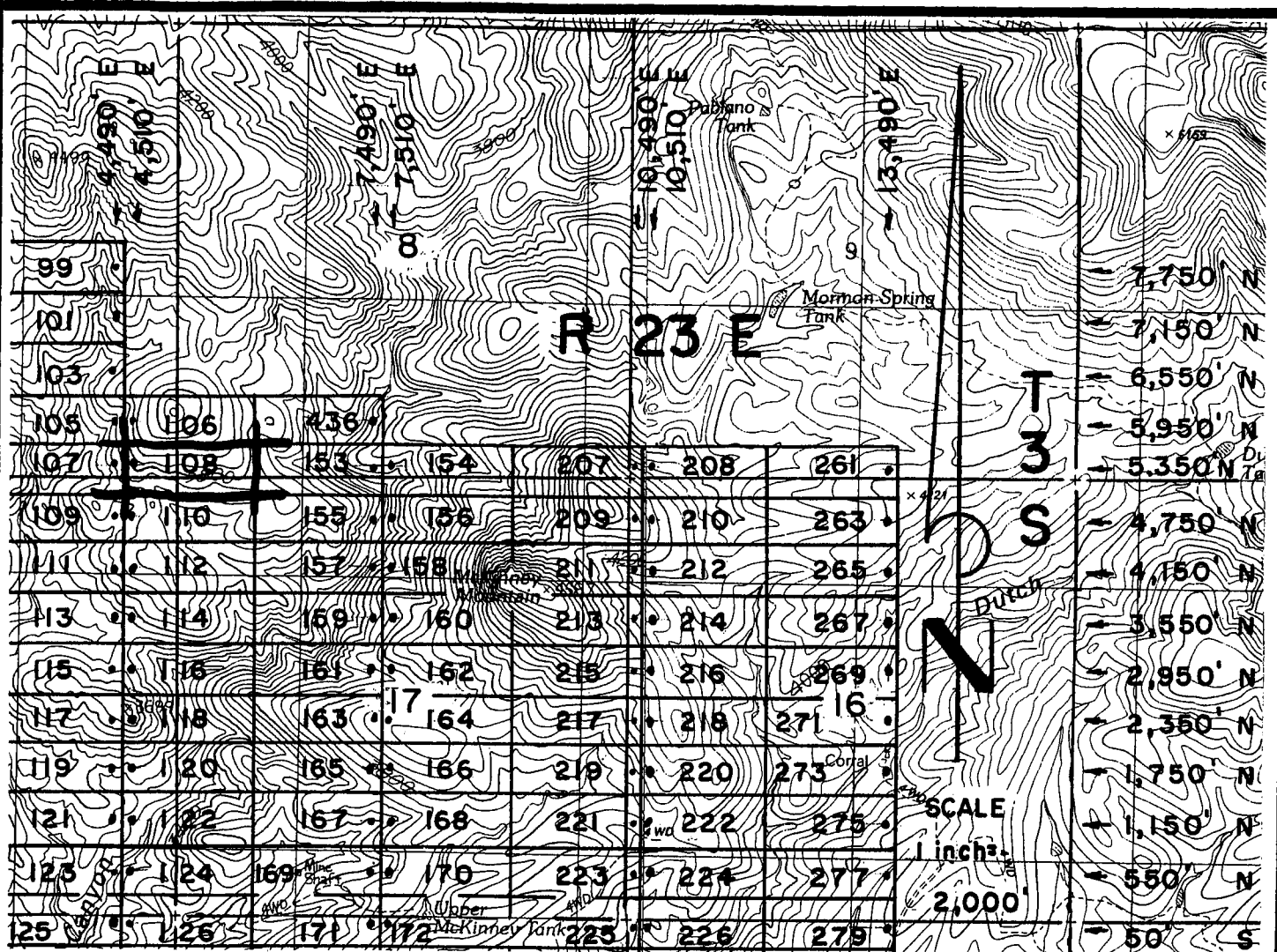
2007 AUG 16 A 11:30

By [Signature] (Agent)

RECEIVED
B.L.M. AZ STATE OFFICE

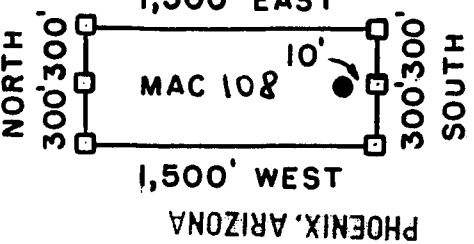
Darling Environmental & Surveying, Ltd.

AMC 385231



**MAC 4, et al LODE CLAIMS - LOCATED JUNE 12, 2007 - JULY 17, 2007
GRAHAM COUNTY, ARIZONA**

ALL MAC CLAIMS ARE 600' X 1,500'. ALL LOCATION MONUMENTS ARE TIED TO THE SE COR. 13, T 3 S - R 22 E, G & SRM. 1,500' EAST



- = CLAIM CORNER / END CENTER MONUMENT
 - = LOCATION MONUMENT
- ALL MONUMENTS ARE 2" X 2" X 5' WOOD POSTS.

PHILIPS DODGE EXPLORATION CORPORATION
 ONE NORTH CENTRAL AVENUE
 PHOENIX, ARIZONA 85004

ATTACHED TO AND MADE A PART OF
 MAC 108 LOCATION NOTICE
 PAGE 2 OF 2

AMF 385231



**ARIZONA NOTICE OF LOCATION
(Lode Claim)**

NOTICE IS HEREBY GIVEN THAT PHELPS DODGE EXPLORATION CORPORATION, whose mailing address is One North Central Avenue, Phoenix, AZ 85004, by its undersigned agent, makes this location of the MAC 109 lode mining claim, in the Unknown Mining District, Graham County, Arizona.

The general course of the claim is from East to West, and said claim is located within NE, quarter(s) of Section(s) 18, Township 3 South, Range 23 East, GSRB&M, Graham County, Arizona.

This claim is 1500 feet in length and 600 feet in width.

This Notice of Location is posted on the center line of the claim.

The claim runs from the location monument on which this notice is posted 10 feet in a E'ly direction to the East end line and 1,490 feet in a W'ly direction to the West end line. The claim boundaries are marked by six monuments, one at each corner and one at the center of each end line. The location monument on which this notice is posted is situated within Section 18, Township 3 South, Range 23 East, GSRB&M, Graham County, Arizona, and is approximately 4,750 feet North and 4,490 feet East from the SE corner of Section 13, Township 3 South, Range 22 East, GSRB&M, Graham County, Arizona.

The undersigned claims the ground as depicted on the map which is attached to a copy of this Notice of Location filed in the office of the County Recorder, Graham County, Safford, Arizona.

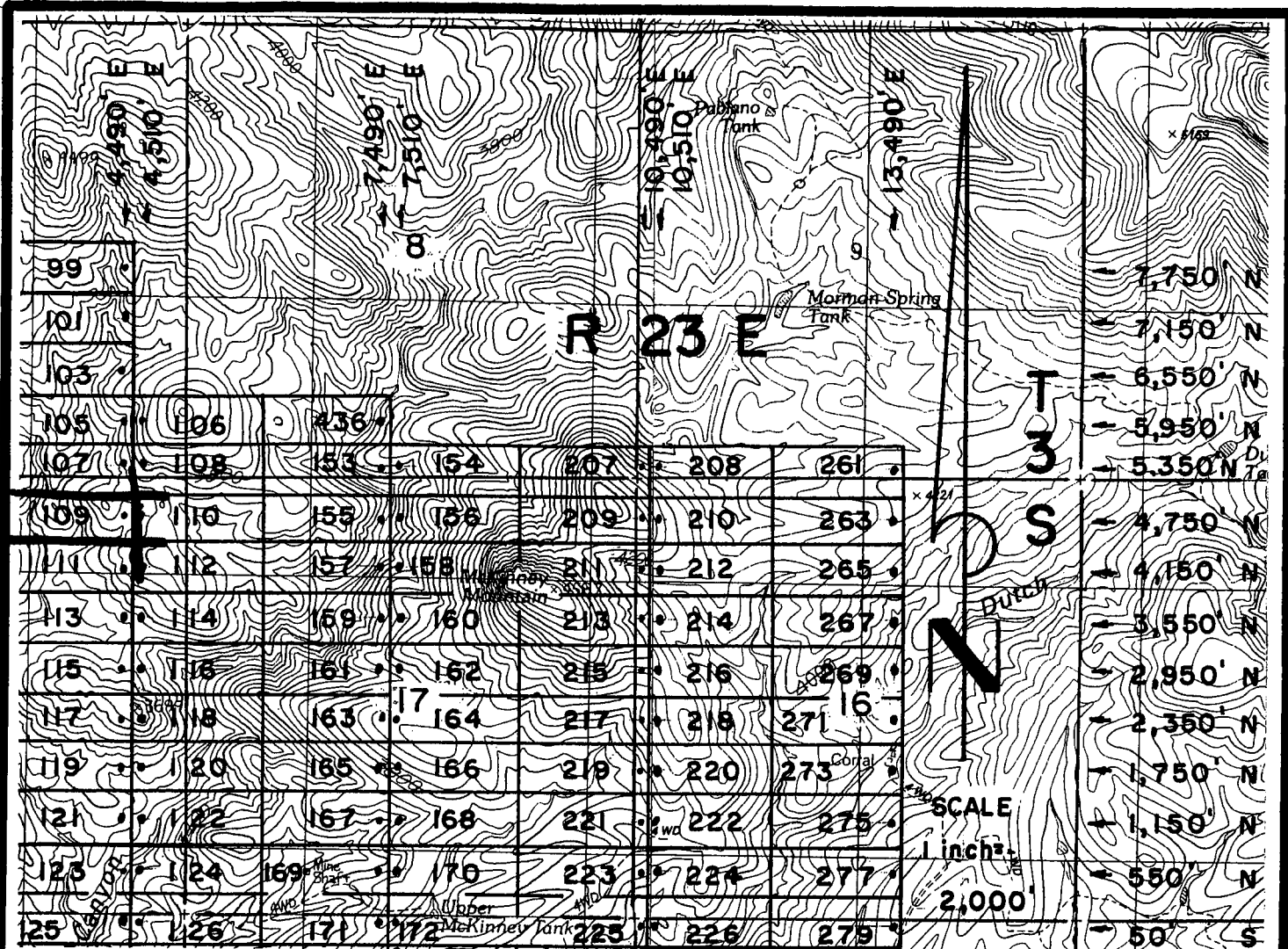
The claim has been monumented in accordance with State and Federal law. Corner and location monuments are substantial posts projecting at least four feet above the ground.

Located, dated, and posted on the ground this 27th day of June, 2007.

PHOENIX, ARIZONA
2007 AUG 16 A 11:30
RECEIVED
B.L.M. AZ STATE OFFICE

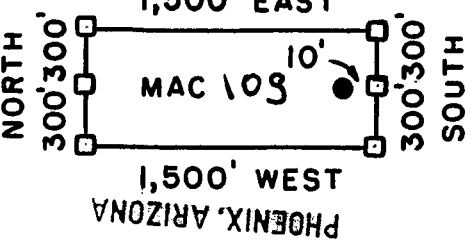
Phelps Dodge Exploration Corporation (Owner)
By [Signature] (Agent)
Darling Environmental & Surveying, Ltd.

AMC 385232



**MAC 4, et al LODE CLAIMS - LOCATED JUNE 12, 2007 - JULY 17, 2007
GRAHAM COUNTY, ARIZONA**

ALL MAC CLAIMS ARE 600' X 1,500'. ALL LOCATION MONUMENTS ARE TIED TO THE SE COR. 13, T 3 S - R 22 E, G & SRM.



- = CLAIM CORNER / END CENTER MONUMENT
- = LOCATION MONUMENT

ALL MONUMENTS ARE 2" X 2" X 5' WOOD POSTS.

RECEIVED
B.L.M. AZ STATE
PHELPS DODGE EXPLORATION
CORPORATION
ONE NORTH CENTRAL AVENUE
PHOENIX, ARIZONA 85004

ATTACHED TO AND
MADE A PART OF
MAC 109 LOCATION NOTICE
PAGE 2 OF 2

AMC 385232



**ARIZONA NOTICE OF LOCATION
(Lode Claim)**

NOTICE IS HEREBY GIVEN THAT PHELPS DODGE EXPLORATION CORPORATION, whose mailing address is One North Central Avenue, Phoenix, AZ 85004, by its undersigned agent, makes this location of the MAC 110 lode mining claim, in the Unknown Mining District, Graham County, Arizona.

The general course of the claim is from East to West, and said claim is located within NE, NW quarter(s) of Section(s) 18, 17, Township 3 South, Range 23 East, GSRB&M, Graham County, Arizona.

This claim is 1500 feet in length and 600 feet in width.

This Notice of Location is posted on the center line of the claim.

The claim runs from the location monument on which this notice is posted 1,490 feet in a E'ly direction to the East end line and 10 feet in a W'ly direction to the West end line. The claim boundaries are marked by six monuments, one at each corner and one at the center of each end line. The location monument on which this notice is posted is situated within Section 18, Township 3 South, Range 23 East, GSRB&M, Graham County, Arizona, and is approximately 4,750 feet North and 4,510 feet East from the SE corner of Section 13, Township 3 South, Range 22 East, GSRB&M, Graham County, Arizona.

The undersigned claims the ground as depicted on the map which is attached to a copy of this Notice of Location filed in the office of the County Recorder, Graham County, Safford, Arizona.

The claim has been monumented in accordance with State and Federal law. Corner and location monuments are substantial posts projecting at least four feet above the ground.

Located, dated, and posted on the ground this 27th day of June, 2007.

Phelps Dodge Exploration Corporation (Owner)

By B. M. V. (Agent)

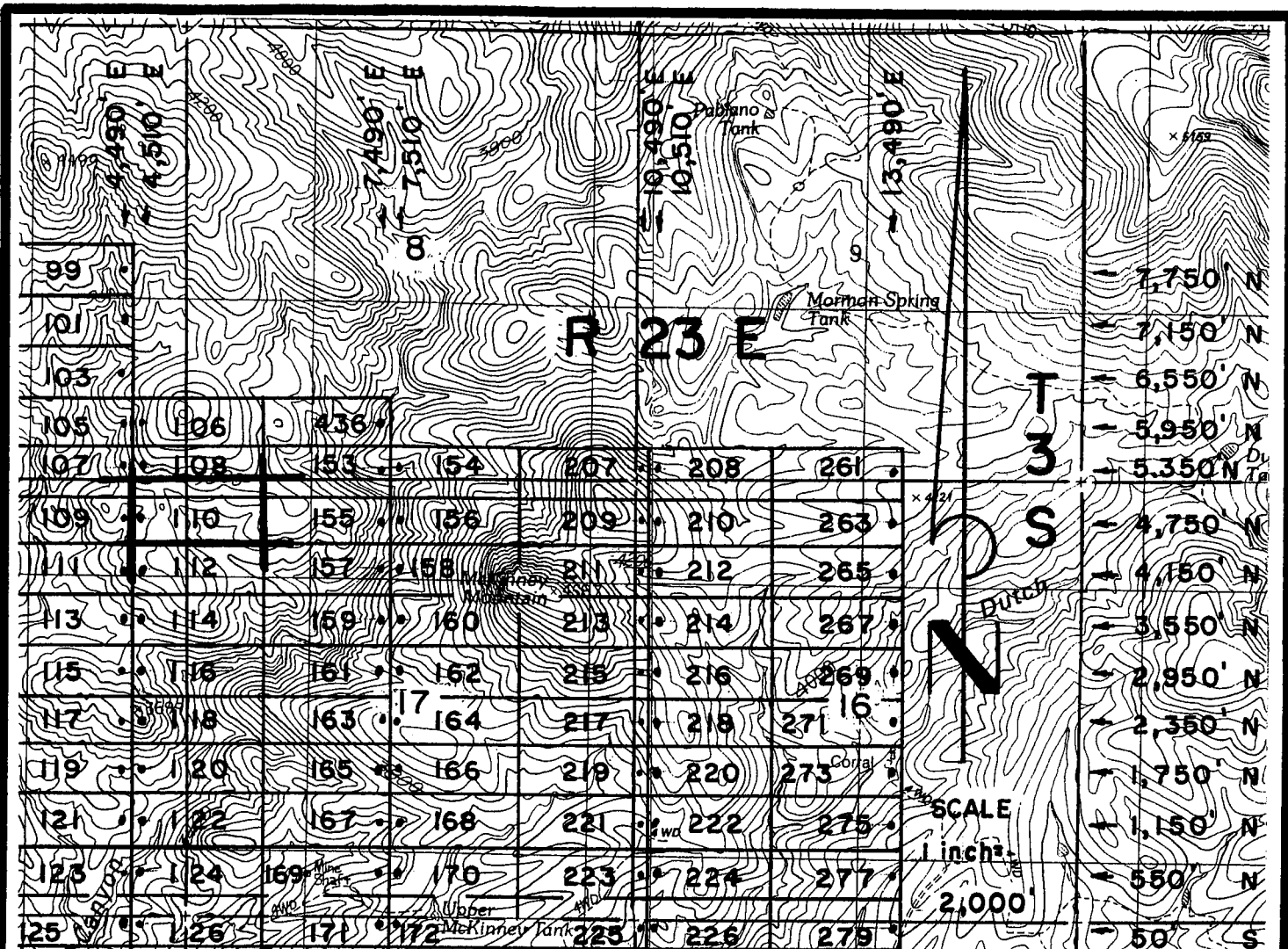
Darling Environmental & Surveying, Ltd.

PHOENIX, ARIZONA

2007 AUG 16 A 11:30

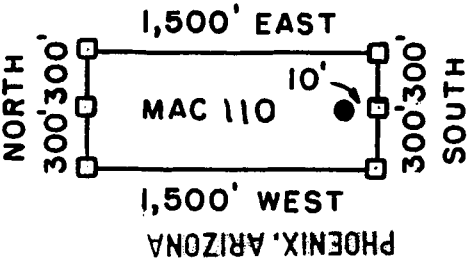
RECEIVED
B.L.M. AZ STATE OFFICE

AMC 385233



**MAC 4, et al LODE CLAIMS - LOCATED JUNE 12, 2007 - JULY 17, 2007
GRAHAM COUNTY, ARIZONA**

ALL MAC CLAIMS ARE 600' X 1,500'. ALL LOCATION MONUMENTS ARE TIED TO THE SE COR. 13, T 3 S - R 22 E, G & SRM.




- = CLAIM CORNER / END CENTER MONUMENT
 - = LOCATION MONUMENT
- ALL MONUMENTS ARE 2" X 2" X 5' WOOD POSTS.

PHILIP S. DODGE EXPLORATION CORPORATION
ONE NORTH CENTRAL AVENUE
PHOENIX, ARIZONA 85004

ATTACHED TO AND MADE A PART OF
MAC 110 LOCATION NOTICE
PAGE 2 OF 2

AMD 385233



**ARIZONA NOTICE OF LOCATION
(Lode Claim)**

NOTICE IS HEREBY GIVEN THAT PHELPS DODGE EXPLORATION CORPORATION, whose mailing address is One North Central Avenue, Phoenix, AZ 85004, by its undersigned agent, makes this location of the MAC 111 lode mining claim, in the Unknown Mining District, Graham County, Arizona.

The general course of the claim is from East to West, and said claim is located within NE quarter(s) of Section(s) 18, Township 3 South, Range 23 East, GSRB&M, Graham County, Arizona.

This claim is 1500 feet in length and 600 feet in width.

This Notice of Location is posted on the center line of the claim.

The claim runs from the location monument on which this notice is posted 10 feet in a E'ly direction to the East end line and 1,490 feet in a W'ly direction to the West end line. The claim boundaries are marked by six monuments, one at each corner and one at the center of each end line. The location monument on which this notice is posted is situated within Section 18, Township 3 South, Range 23 East, GSRB&M, Graham County, Arizona, and is approximately 4,150 feet North and 4,490 feet East from the SE corner of Section 13, Township 3 South, Range 22 East, GSRB&M, Graham County, Arizona.

The undersigned claims the ground as depicted on the map which is attached to a copy of this Notice of Location filed in the office of the County Recorder, Graham County, Safford, Arizona.

The claim has been monumented in accordance with State and Federal law. Corner and location monuments are substantial posts projecting at least four feet above the ground.

Located, dated, and posted on the ground this 27th day of June, 2007.

PHOENIX, ARIZONA

Phelps Dodge Exploration Corporation (Owner)

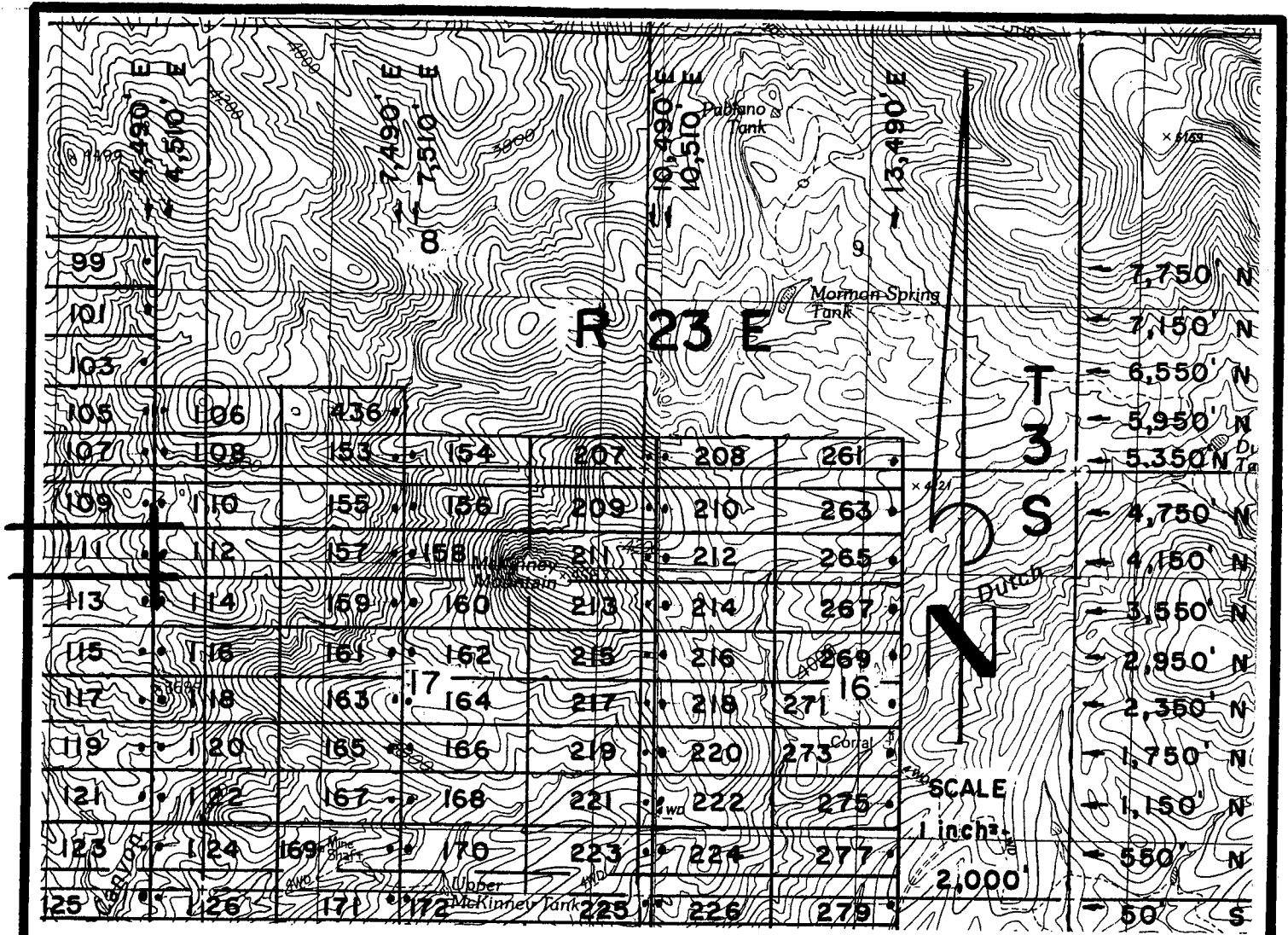
2007 AUG 16 A 11:32

By [Signature] (Agent)

RECEIVED
B.L.M. AZ STATE OFFICE

Darling Environmental & Surveying, Ltd.

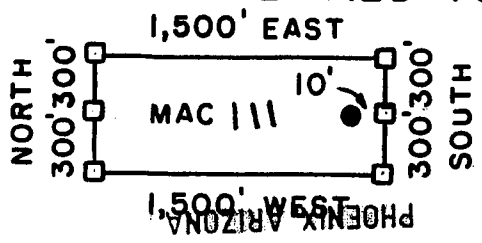
AMC 385234



MAC 4, et al LODE CLAIMS - LOCATED JUNE 12, 2007 - JULY 17, 2007

GRAHAM COUNTY, ARIZONA

ALL MAC CLAIMS ARE 600' X 1,500'. ALL LOCATION MONUMENTS ARE TIED TO THE SE COR. 13, T 3 S - R 22 E, G & SRM.



- = CLAIM CORNER / END CENTER MONUMENT
- = LOCATION MONUMENT

ALL MONUMENTS ARE 2" X 2" X 5' WOOD POSTS.

RECEIVED
 B.L.M. AZ STATE OFFICE
 PHELPS DODGE EXPLORATION
 CORPORATION
 ONE NORTH CENTRAL AVENUE
 PHOENIX, ARIZONA 85004

ATTACHED TO AND
 MADE A PART OF
 MAC 111 LOCATION NOTICE
 PAGE 2 OF 2

2007 AUG 19 A 11:32

JMP 20070822



**ARIZONA NOTICE OF LOCATION
(Lode Claim)**

NOTICE IS HEREBY GIVEN THAT PHELPS DODGE EXPLORATION CORPORATION, whose mailing address is One North Central Avenue, Phoenix, AZ 85004, by its undersigned agent, makes this location of the MAC 11Z lode mining claim, in the Unknown Mining District, Graham County, Arizona.

The general course of the claim is from East to West, and said claim is located within NE, NW quarter(s) of Section(s) 18, 17, Township 3 South, Range 23 East, GSRB&M, Graham County, Arizona.

This claim is 1500 feet in length and 600 feet in width.

This Notice of Location is posted on the center line of the claim.

The claim runs from the location monument on which this notice is posted 1,490 feet in a E'ly direction to the East end line and 10 feet in a W'ly direction to the West end line. The claim boundaries are marked by six monuments, one at each corner and one at the center of each end line. The location monument on which this notice is posted is situated within Section 18, Township 3 South, Range 23 East, GSRB&M, Graham County, Arizona, and is approximately 4,150 feet North and 4,510 feet East from the SE corner of Section 13, Township 3 South, Range 22 East, GSRB&M, Graham County, Arizona.

The undersigned claims the ground as depicted on the map which is attached to a copy of this Notice of Location filed in the office of the County Recorder, Graham County, Safford, Arizona.

The claim has been monumented in accordance with State and Federal law. Corner and location monuments are substantial posts projecting at least four feet above the ground.

Located, dated, and posted on the ground this 27th day of June, 2007.

PHOENIX, ARIZONA

Phelps Dodge Exploration Corporation (Owner)

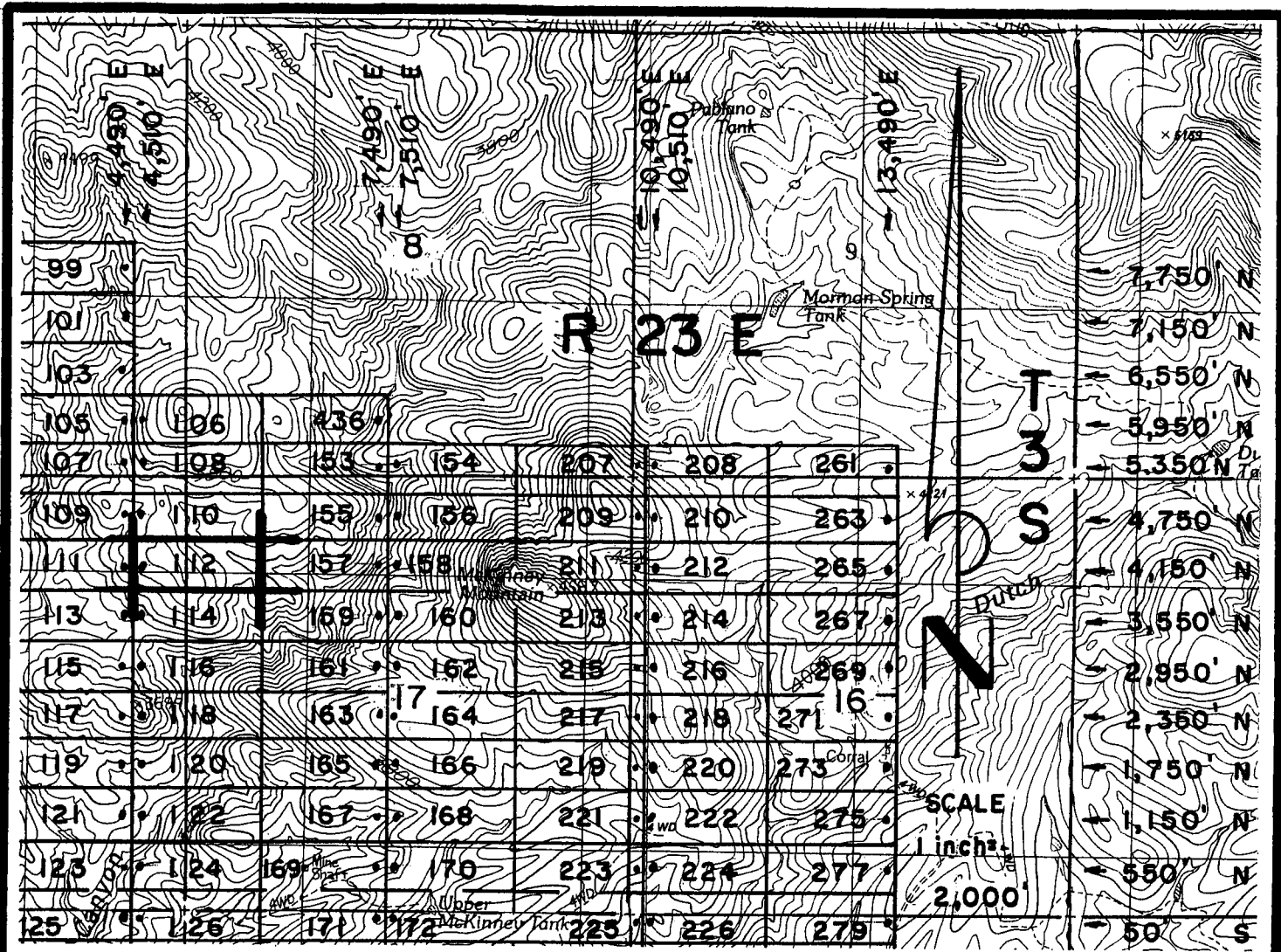
2007 AUG 16 A 11:32

By [Signature] (Agent)

RECEIVED
B.L.M. AZ STATE OFFICE

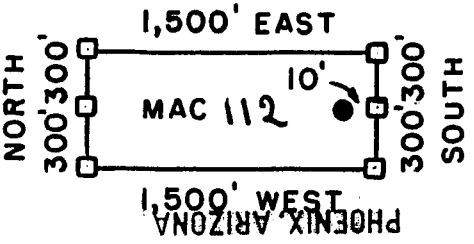
Darling Environmental & Surveying, Ltd.

AMC 385235



**MAC 4, et al LODE CLAIMS - LOCATED JUNE 12, 2007 - JULY 17, 2007
GRAHAM COUNTY, ARIZONA**

ALL MAC CLAIMS ARE 600' X 1,500'. ALL LOCATION MONUMENTS ARE TIED TO THE SE COR. 13, T 3 S - R 22 E, G & SRM.



- = CLAIM CORNER/END CENTER MONUMENT
- = LOCATION MONUMENT

ALL MONUMENTS ARE 2" X 2" X 5' WOOD POSTS.

RECEIVED
B.L.M. AZ
2007 AUG 16 A 11:32
PHELPS DODGE EXPLORATION
CORPORATION
ONE NORTH CENTRAL AVENUE
PHOENIX, ARIZONA 85004

ATTACHED TO AND
MADE A PART OF
MAC 112 LOCATION NOTICE
PAGE 2 OF 2

AMC 385235



**ARIZONA NOTICE OF LOCATION
(Lode Claim)**

NOTICE IS HEREBY GIVEN THAT PHELPS DODGE EXPLORATION CORPORATION, whose mailing address is One North Central Avenue, Phoenix, AZ 85004, by its undersigned agent, makes this location of the MAC 113 lode mining claim, in the Unknown Mining District, Graham County, Arizona.

The general course of the claim is from East to West, and said claim is located within _____, _____, _____, NE, quarter(s) of Section(s) 18, Township 3 South, Range 23 East, GSRB&M, Graham County, Arizona.

This claim is 1500 feet in length and 600 feet in width.

This Notice of Location is posted on the center line of the claim.

The claim runs from the location monument on which this notice is posted 10 feet in a E'ly direction to the East end line and 1,490 feet in a W'ly direction to the West end line. The claim boundaries are marked by six monuments, one at each corner and one at the center of each end line. The location monument on which this notice is posted is situated within Section 18, Township 3 South, Range 23 East, GSRB&M, Graham County, Arizona, and is approximately 3,550 feet North and 4,490 feet East from the SE corner of Section 13, Township 3 South, Range 22 East, GSRB&M, Graham County, Arizona.

The undersigned claims the ground as depicted on the map which is attached to a copy of this Notice of Location filed in the office of the County Recorder, Graham County, Safford, Arizona.

The claim has been monumented in accordance with State and Federal law. Corner and location monuments are substantial posts projecting at least four feet above the ground.

Located, dated, and posted on the ground this 27th day of June, 2007.

PHOENIX, ARIZONA

2007 AUG 16 A 11:32

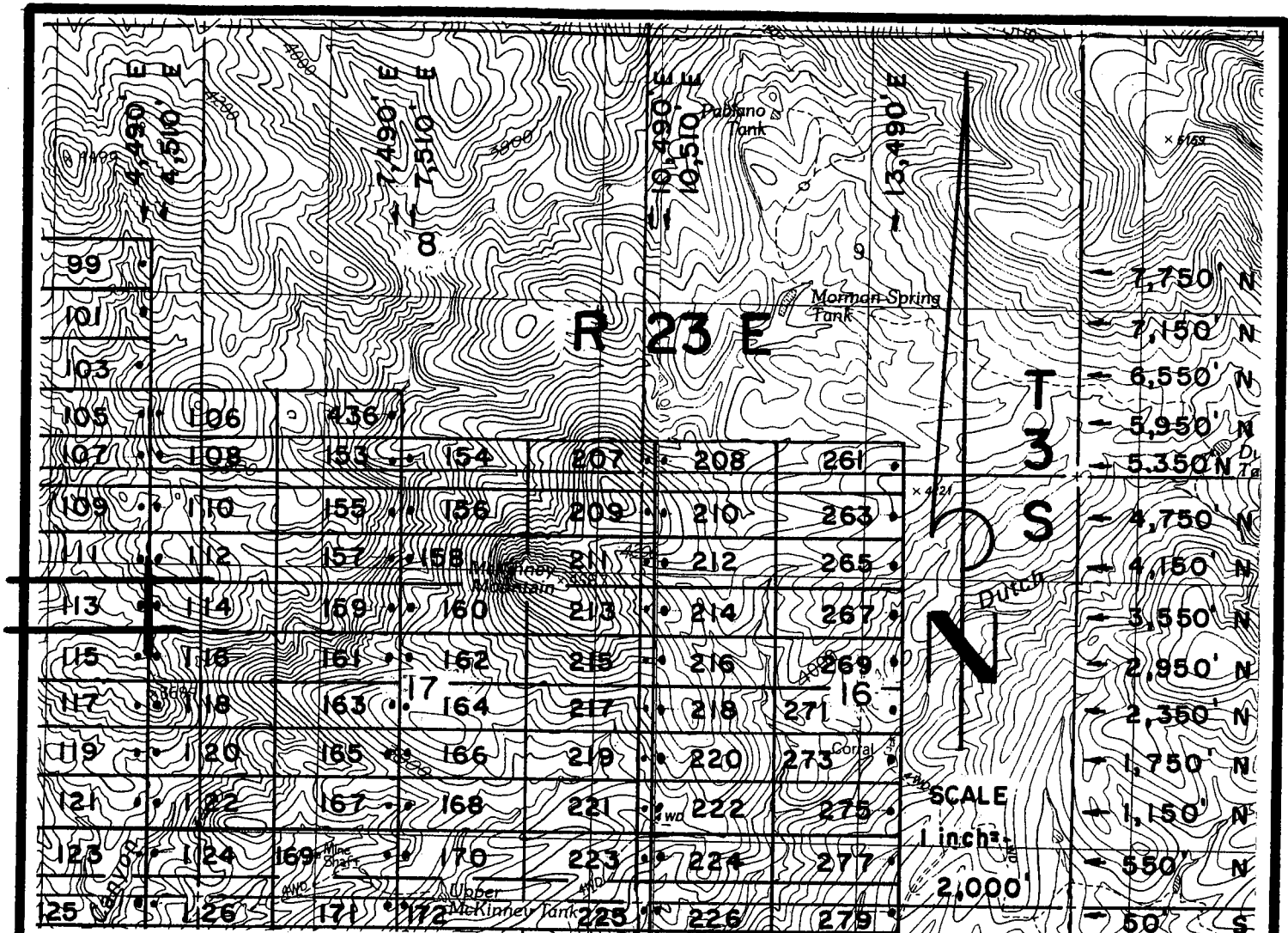
RECEIVED
B.L.M. AZ STATE OFFICE

Phelps Dodge Exploration Corporation (Owner)

By [Signature] (Agent)

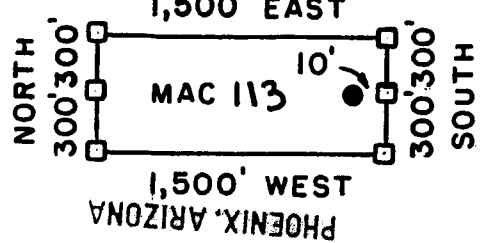
Darling Environmental & Surveying, Ltd.

AMC 385236



**MAC 4, et al LODE CLAIMS - LOCATED JUNE 12, 2007 - JULY 17, 2007
GRAHAM COUNTY, ARIZONA**

ALL MAC CLAIMS ARE 600' X 1,500'. ALL LOCATION MONUMENTS ARE TIED TO THE SE COR. 13, T 3 S - R 22 E, G & SRM. 1,500' EAST



- = CLAIM CORNER / END CENTER MONUMENT
 - = LOCATION MONUMENT
- ALL MONUMENTS ARE 2" X 2" X 5' WOOD POSTS.

PHILIP DODGE EXPLORATION CORPORATION
 ONE NORTH CENTRAL AVENUE
 PHOENIX, ARIZONA 85004

ATTACHED TO AND MADE A PART OF
 MAC 113 LOCATION NOTICE
 PAGE 2 OF 2

AMC 385236



**ARIZONA NOTICE OF LOCATION
(Lode Claim)**

NOTICE IS HEREBY GIVEN THAT PHELPS DODGE EXPLORATION CORPORATION, whose mailing address is One North Central Avenue, Phoenix, AZ 85004, by its undersigned agent, makes this location of the MAC 114 lode mining claim, in the Unknown Mining District, Graham County, Arizona.

The general course of the claim is from East to West, and said claim is located within NE, NW quarter(s) of Section(s) 18, 17, Township 3 South, Range 23 East, GSRB&M, Graham County, Arizona.

This claim is 1500 feet in length and 600 feet in width.

This Notice of Location is posted on the center line of the claim.

The claim runs from the location monument on which this notice is posted 1490 feet in a E'ly direction to the East end line and 10 feet in a W'ly direction to the West end line. The claim boundaries are marked by six monuments, one at each corner and one at the center of each end line. The location monument on which this notice is posted is situated within Section 18, Township 3 South, Range 23 East, GSRB&M, Graham County, Arizona, and is approximately 3550 feet North and 4510 feet East from the SE corner of Section 13, Township 3 South, Range 22 East, GSRB&M, Graham County, Arizona.

The undersigned claims the ground as depicted on the map which is attached to a copy of this Notice of Location filed in the office of the County Recorder, Graham County, Safford, Arizona.

The claim has been monumented in accordance with State and Federal law. Corner and location monuments are substantial posts projecting at least four feet above the ground.

Located, dated, and posted on the ground this 27th day of June, 2007.

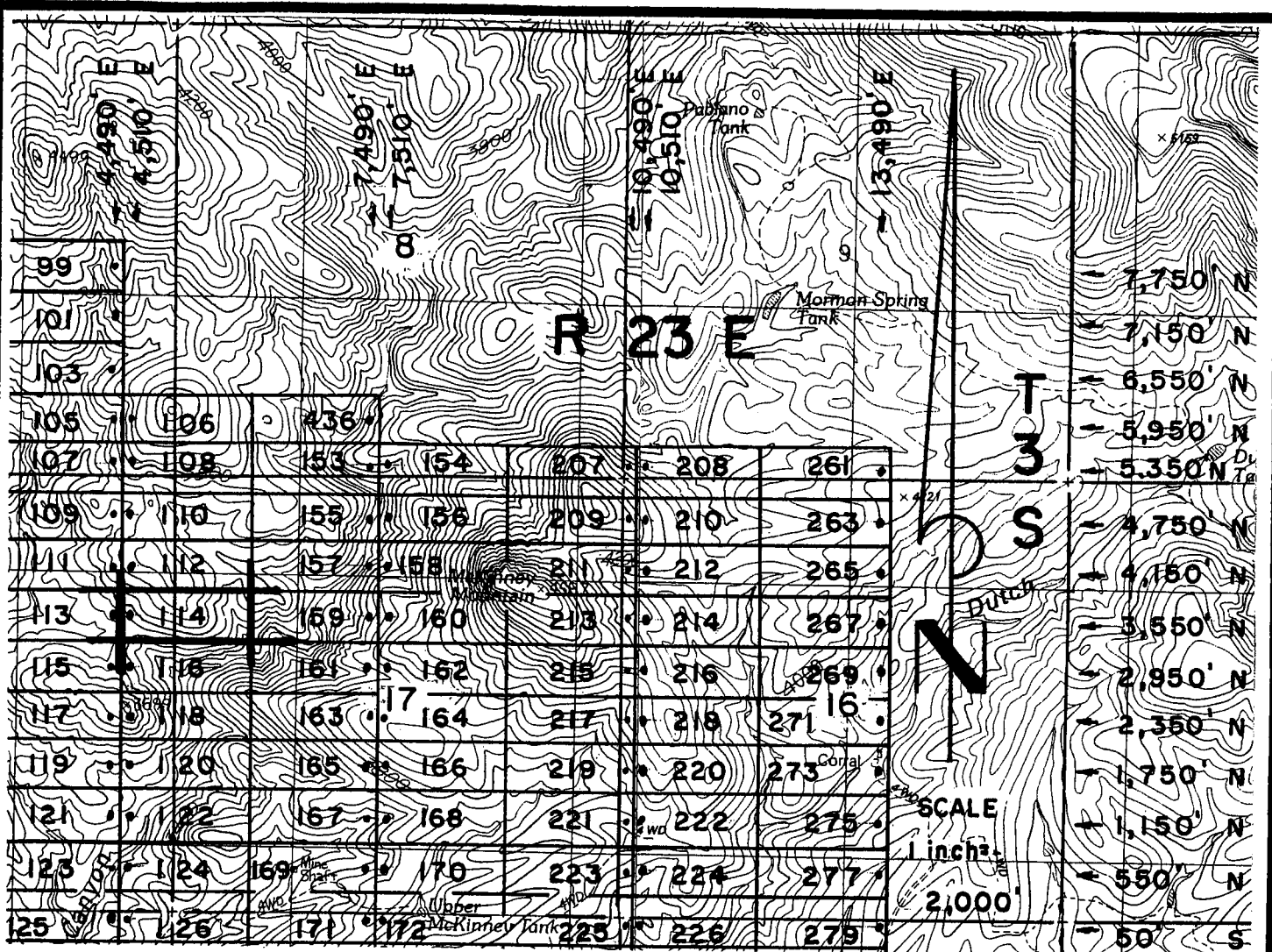
Phelps Dodge Exploration Corporation (Owner)

By B. M. [Signature] (Agent)

Darling Environmental & Surveying, Ltd.

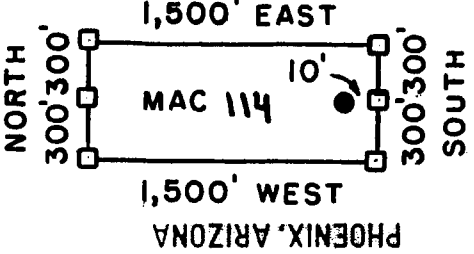
PHOENIX, ARIZONA
2007 AUG 16 A 11:33
RECEIVED
B.L.M. AZ STATE OFFICE

AMC 385237



**MAC 4, et al LODE CLAIMS - LOCATED JUNE 12, 2007 - JULY 17, 2007
GRAHAM COUNTY, ARIZONA**

ALL MAC CLAIMS ARE 600' X 1,500'. ALL LOCATION MONUMENTS ARE TIED TO THE SE COR. 13, T 3 S - R 22 E, G & SRM.



- = CLAIM CORNER / END CENTER MONUMENT
- = LOCATION MONUMENT

ALL MONUMENTS ARE 2" X 2" X 5' WOOD POSTS.

PHILIP S. DODGE EXPLORATION CORPORATION
 ONE NORTH CENTRAL AVENUE
 PHOENIX, ARIZONA 85004

ATTACHED TO AND MADE A PART OF
 MAC 114 LOCATION NOTICE
 PAGE 2 OF 2

AMD 385231



**ARIZONA NOTICE OF LOCATION
(Lode Claim)**

NOTICE IS HEREBY GIVEN THAT PHELPS DODGE EXPLORATION CORPORATION, whose mailing address is One North Central Avenue, Phoenix, AZ 85004, by its undersigned agent, makes this location of the MAC 115 lode mining claim, in the Unknown Mining District, Graham County, Arizona.

The general course of the claim is from East to West, and said claim is located within _____, _____, _____, NE, quarter(s) of Section(s) 18, Township 3 South, Range 23 East, GSRB&M, Graham County, Arizona.

This claim is 1500 feet in length and 600 feet in width.

This Notice of Location is posted on the center line of the claim.

The claim runs from the location monument on which this notice is posted 10 feet in a E'ly direction to the East end line and 1,490 feet in a W'ly direction to the West end line. The claim boundaries are marked by six monuments, one at each corner and one at the center of each end line. The location monument on which this notice is posted is situated within Section 18, Township 3 South, Range 23 East, GSRB&M, Graham County, Arizona, and is approximately 2,950 feet North and 4,490 feet East from the SE corner of Section 13, Township 3 South, Range 22 East, GSRB&M, Graham County, Arizona.

The undersigned claims the ground as depicted on the map which is attached to a copy of this Notice of Location filed in the office of the County Recorder, Graham County, Safford, Arizona.

The claim has been monumented in accordance with State and Federal law. Corner and location monuments are substantial posts projecting at least four feet above the ground..

Located, dated, and posted on the ground this 27th day of June, 2007.

PHOENIX, ARIZONA

2007 AUG 16 A 11: 33

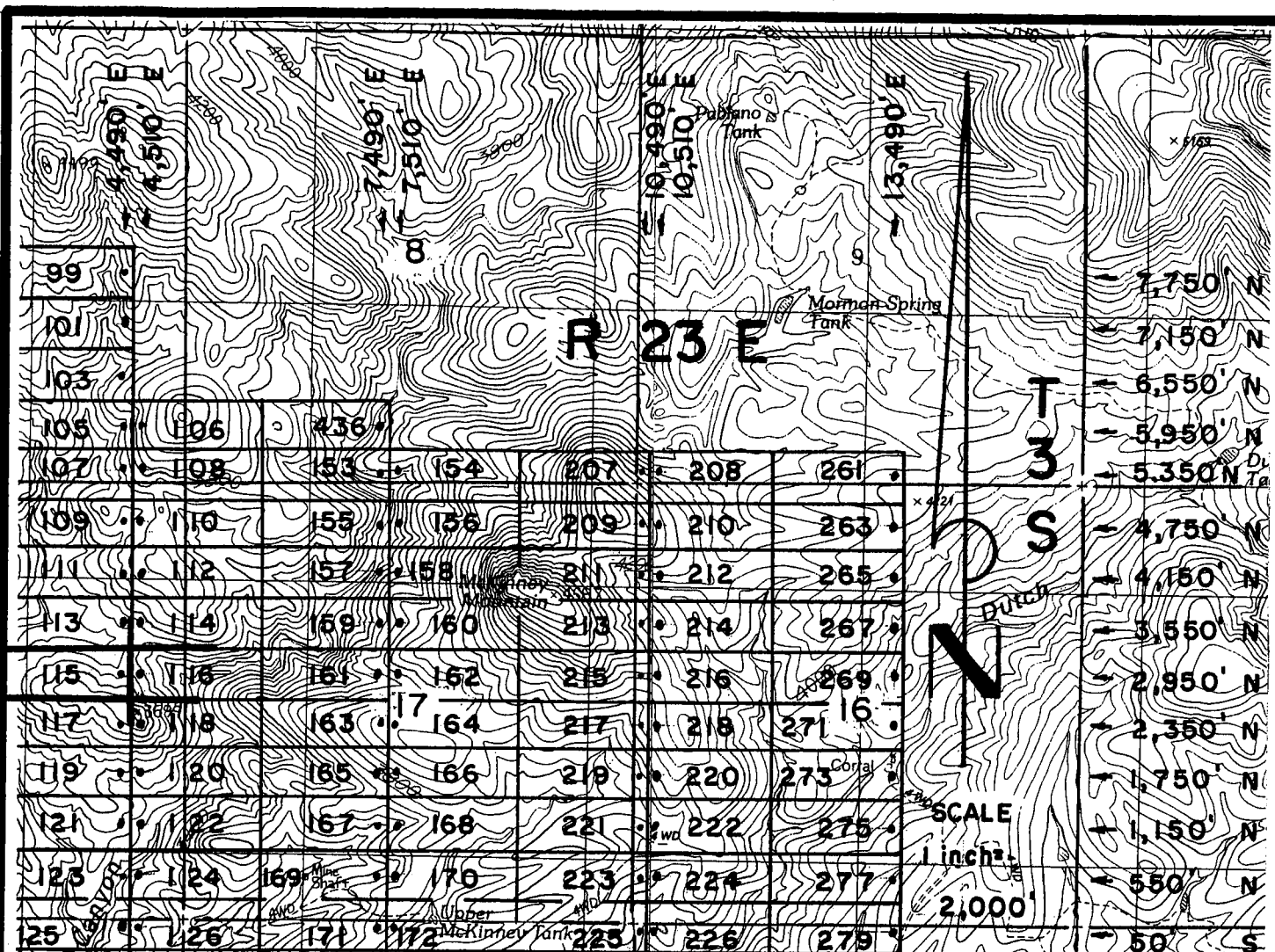
RECEIVED
B.L.M. AZ STATE OFFICE

Phelps Dodge Exploration Corporation (Owner)

By [Signature] (Agent)

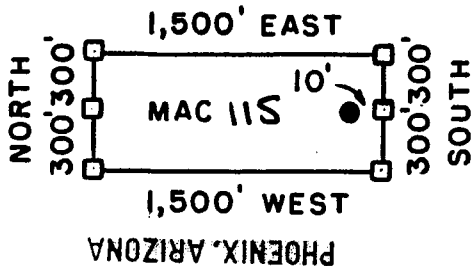
Darling Environmental & Surveying, Ltd.

AMC 385238



**MAC 4, et al LODE CLAIMS - LOCATED JUNE 12, 2007 - JULY 17, 2007
GRAHAM COUNTY, ARIZONA**

ALL MAC CLAIMS ARE 600' X 1,500'. ALL LOCATION MONUMENTS ARE TIED TO THE SE COR. 13, T 3 S - R 22 E, G & SRM.



- = CLAIM CORNER / END CENTER MONUMENT
- = LOCATION MONUMENT

ALL MONUMENTS ARE 2" X 2" X 5' WOOD POSTS.

**PHILIPS DODGSON EXPLORATION
CORPORATION**
B.L.M. AZ STATE OFFICE
ONE NORTH CENTRAL AVENUE
PHOENIX, ARIZONA 85004

ATTACHED TO AND
MADE A PART OF
MAC 115 LOCATION NOTICE
PAGE 2 OF 2

AMU 583230



**ARIZONA NOTICE OF LOCATION
(Lode Claim)**

NOTICE IS HEREBY GIVEN THAT PHELPS DODGE EXPLORATION CORPORATION, whose mailing address is One North Central Avenue, Phoenix, AZ 85004, by its undersigned agent, makes this location of the MAC 116 lode mining claim, in the Unknown Mining District, Graham County, Arizona.

The general course of the claim is from East to West, and said claim is located within NE, NW quarter(s) of Section(s) 18, 17, Township 3 South, Range 23 East, GSRB&M, Graham County, Arizona.

This claim is 1500 feet in length and 600 feet in width.

This Notice of Location is posted on the center line of the claim.

The claim runs from the location monument on which this notice is posted 1,490 feet in a E'ly direction to the East end line and 10 feet in a W'ly direction to the West end line. The claim boundaries are marked by six monuments, one at each corner and one at the center of each end line. The location monument on which this notice is posted is situated within Section 18, Township 3 South, Range 23 East, GSRB&M, Graham County, Arizona, and is approximately 2,950 feet North and 4,150 feet East from the SE corner of Section 13, Township 3 South, Range 22 East, GSRB&M, Graham County, Arizona.

The undersigned claims the ground as depicted on the map which is attached to a copy of this Notice of Location filed in the office of the County Recorder, Graham County, Safford, Arizona.

The claim has been monumented in accordance with State and Federal law. Corner and location monuments are substantial posts projecting at least four feet above the ground.

Located, dated, and posted on the ground this 27th day of June, 2007.

PHOENIX, ARIZONA

Phelps Dodge Exploration Corporation (Owner)

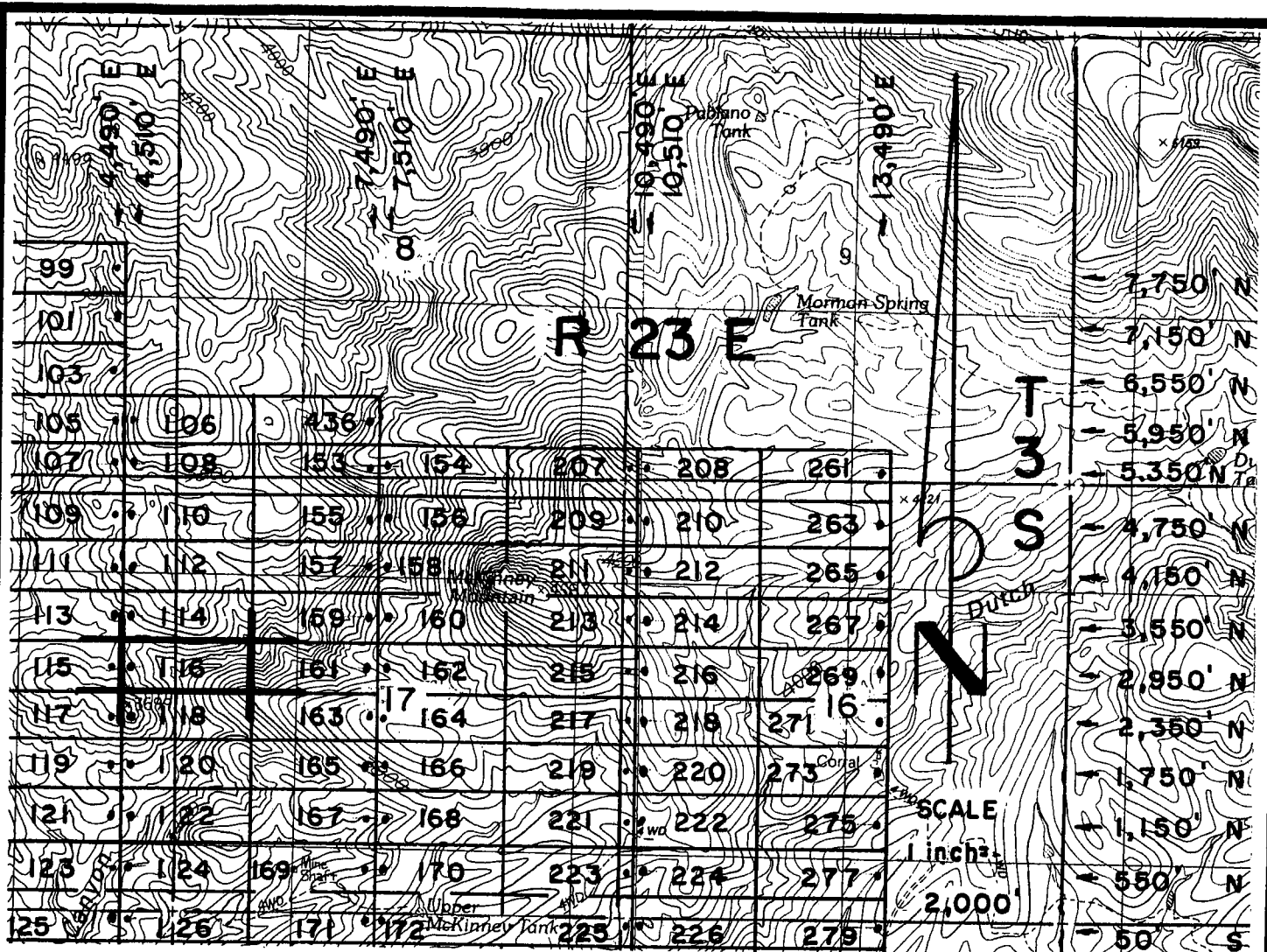
2007 AUG 16 A 11: 33

By B. Mc (Agent)

RECEIVED
B.L.M. AZ STATE OFFICE

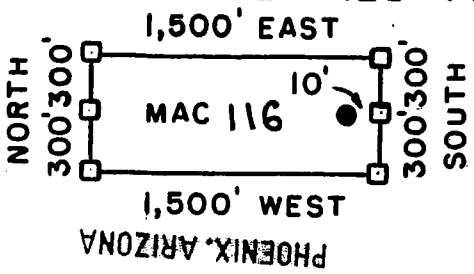
Darling Environmental & Surveying, Ltd.

AMC 385239



**MAC 4, et al LODE CLAIMS - LOCATED JUNE 12, 2007 - JULY 17, 2007
GRAHAM COUNTY, ARIZONA**

ALL MAC CLAIMS ARE 600' X 1,500'. ALL LOCATION MONUMENTS ARE TIED TO THE SE COR. 13, T 3 S - R 22 E, G & SRM.



- = CLAIM CORNER / END CENTER MONUMENT
 - = LOCATION MONUMENT
- ALL MONUMENTS ARE 2" x 2" x 5' WOOD POSTS.

PHILIPS DOUGLASS EXPLORATION CORPORATION
 ONE NORTH CENTRAL AVENUE
 PHOENIX, ARIZONA 85004

ATTACHED TO AND
 MADE A PART OF
 MAC 116 LOCATION NOTICE
 PAGE 2 OF 2

AMC 385239



**ARIZONA NOTICE OF LOCATION
(Lode Claim)**

NOTICE IS HEREBY GIVEN THAT PHELPS DODGE EXPLORATION CORPORATION, whose mailing address is One North Central Avenue, Phoenix, AZ 85004, by its undersigned agent, makes this location of the MAC 118 lode mining claim, in the Unknown Mining District, Graham County, Arizona.

The general course of the claim is from East to West, and said claim is located within SE, SW, quarter(s) of Section(s) 18, 17, Township 3 South, Range 23 East, GSRB&M, Graham County, Arizona.

This claim is 1500 feet in length and 600 feet in width.

This Notice of Location is posted on the center line of the claim.

The claim runs from the location monument on which this notice is posted 1,490 feet in a E'ly direction to the East end line and 10 feet in a W'ly direction to the West end line. The claim boundaries are marked by six monuments, one at each corner and one at the center of each end line. The location monument on which this notice is posted is situated within Section 18, Township 3 South, Range 23 East, GSRB&M, Graham County, Arizona, and is approximately 2,350 feet North and 4,510 feet East from the SE corner of Section 13, Township 3 South, Range 22 East, GSRB&M, Graham County, Arizona.

The undersigned claims the ground as depicted on the map which is attached to a copy of this Notice of Location filed in the office of the County Recorder, Graham County, Safford, Arizona.

The claim has been monumented in accordance with State and Federal law. Corner and location monuments are substantial posts projecting at least four feet above the ground.

Located, dated, and posted on the ground this 27th day of June, 2007.

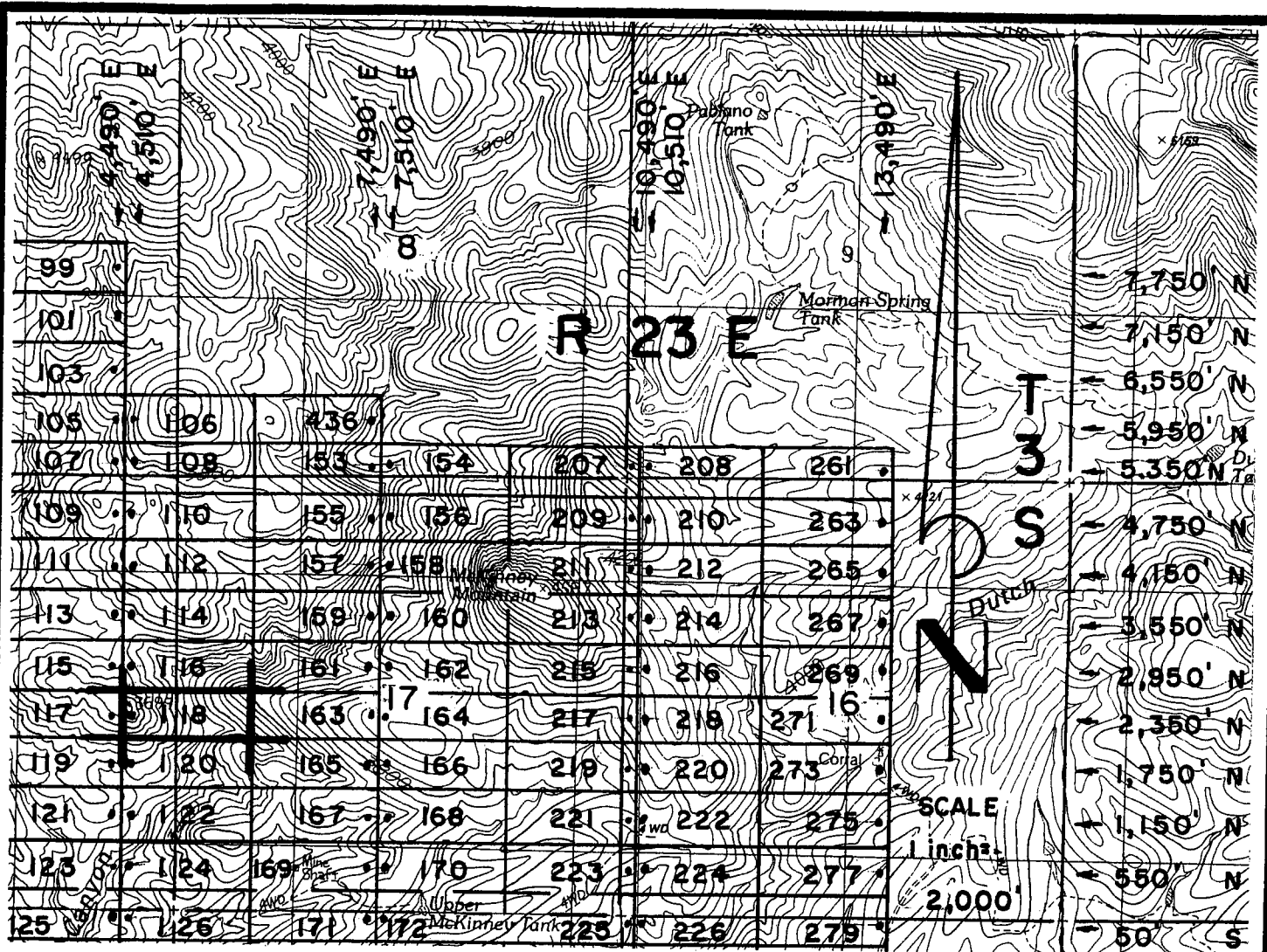
Phelps Dodge Exploration Corporation (Owner)

By B. Mc (Agent)

Darling Environmental & Surveying, Ltd.

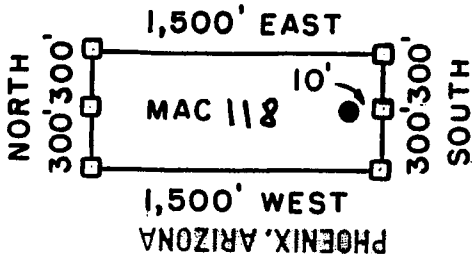
PHOENIX, ARIZONA
2007 AUG 16 11:33
RECEIVED
B.L.M. AZ STATE OFFICE

AMC 385240



**MAC 4, et al LODE CLAIMS - LOCATED JUNE 12, 2007 - JULY 17, 2007
GRAHAM COUNTY, ARIZONA**

ALL MAC CLAIMS ARE 600' X 1,500'. ALL LOCATION MONUMENTS ARE TIED TO THE SE COR. 13, T 3 S - R 22 E, G & SRM.



- = CLAIM CORNER / END CENTER MONUMENT
- = LOCATION MONUMENT

ALL MONUMENTS ARE 2" X 2" X 5' WOOD POSTS.

PHOENIX, ARIZONA
 RECEIVED
 B.L.M. AZ STATE OFFICE
 2007 AUG 18 10 55 AM
**PHelps DODGE EXPLORATION
 CORPORATION**
 ONE NORTH CENTRAL AVENUE
 PHOENIX, ARIZONA 85004

ATTACHED TO AND
 MADE A PART OF
 MAC 118 LOCATION NOTICE
 PAGE 2 OF 2

AMC 385240



**ARIZONA NOTICE OF LOCATION
(Lode Claim)**

NOTICE IS HEREBY GIVEN THAT PHELPS DODGE EXPLORATION CORPORATION, whose mailing address is One North Central Avenue, Phoenix, AZ 85004, by its undersigned agent, makes this location of the MAC 120 lode mining claim, in the Unknown Mining District, Graham County, Arizona.

The general course of the claim is from East to West, and said claim is located within SE, SW quarter(s) of Section(s) 18, 17, Township 3 South, Range 23 East, GSRB&M, Graham County, Arizona.

This claim is 1500 feet in length and 600 feet in width.

This Notice of Location is posted on the center line of the claim.

The claim runs from the location monument on which this notice is posted 1490 feet in a E'ly direction to the East end line and 10 feet in a W'ly direction to the West end line. The claim boundaries are marked by six monuments, one at each corner and one at the center of each end line. The location monument on which this notice is posted is situated within Section 18, Township 3 South, Range 23 East, GSRB&M, Graham County, Arizona, and is approximately 1,750 feet North and 4,510 feet East from the SE corner of Section 13, Township 3 South, Range 22 East, GSRB&M, Graham County, Arizona.

The undersigned claims the ground as depicted on the map which is attached to a copy of this Notice of Location filed in the office of the County Recorder, Graham County, Safford, Arizona.

The claim has been monumented in accordance with State and Federal law. Corner and location monuments are substantial posts projecting at least four feet above the ground.

Located, dated, and posted on the ground this 27th day of June, 2007.

Phelps Dodge Exploration Corporation (Owner)

By [Signature] (Agent)

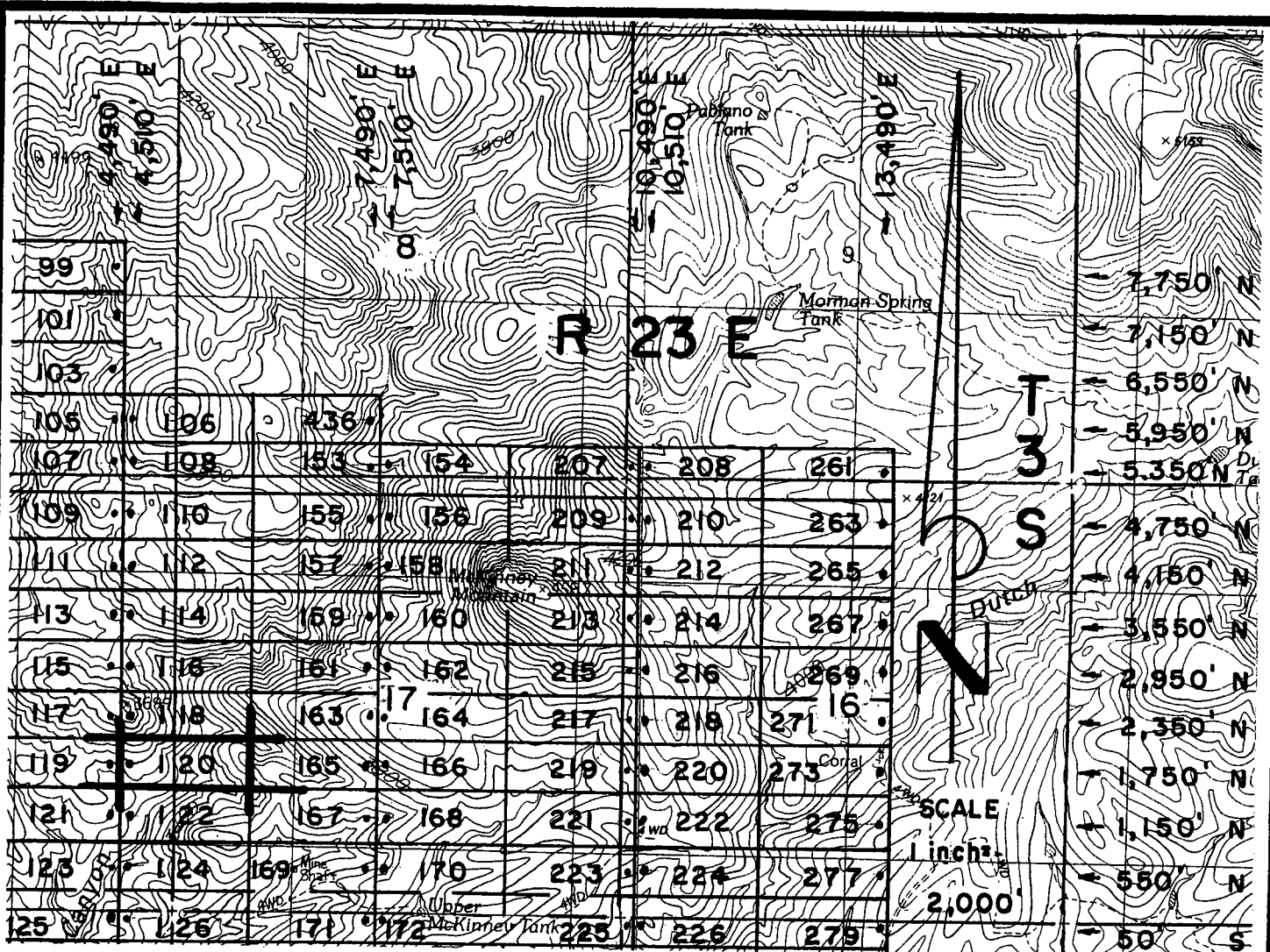
Darling Environmental & Surveying, Ltd.

PHOENIX, ARIZONA

2007 AUG 16 A 11: 33

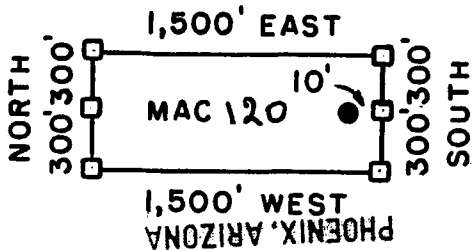
RECEIVED
B.L.M. AZ STATE OFFICE

AMC 385241



**MAC 4, et al LODE CLAIMS - LOCATED JUNE 12, 2007 - JULY 17, 2007
GRAHAM COUNTY, ARIZONA**

ALL MAC CLAIMS ARE 600' X 1,500'. ALL LOCATION MONUMENTS ARE TIED TO THE SE COR. 13, T 3 S - R 22 E, G & SRM.



- = CLAIM CORNER / END CENTER MONUMENT
- = LOCATION MONUMENT

ALL MONUMENTS ARE 2" X 2" X 5' WOOD POSTS.

RECEIVED
B.L.M. AZ
PHELTS DODGE EXPLORATION
CORPORATION
ONE NORTH CENTRAL AVENUE
PHOENIX, ARIZONA 85004

ATTACHED TO AND
MADE A PART OF
MAC 120 LOCATION NOTICE
PAGE 2 OF 2

AMC 385241



**ARIZONA NOTICE OF LOCATION
(Lode Claim)**

NOTICE IS HEREBY GIVEN THAT PHELPS DODGE EXPLORATION CORPORATION, whose mailing address is One North Central Avenue, Phoenix, AZ 85004, by its undersigned agent, makes this location of the MAC 133 lode mining claim, in the Unknown Mining District, Graham County, Arizona.

The general course of the claim is from East to West, and said claim is located within NE 1/4 SE quarter(s) of Section(s) 19, Township 3 South, Range 23 East, GSRB&M, Graham County, Arizona.

This claim is 1500 feet in length and 600 feet in width.

This Notice of Location is posted on the center line of the claim.

The claim runs from the location monument on which this notice is posted 10 feet in a E'ly direction to the East end line and 1,490 feet in a W'ly direction to the West end line. The claim boundaries are marked by six monuments, one at each corner and one at the center of each end line. The location monument on which this notice is posted is situated within Section 19, Township 3 South, Range 23 East, GSRB&M, Graham County, Arizona, and is approximately 2,450 feet South and 4,490 feet East from the SE corner of Section 13, Township 3 South, Range 22 East, GSRB&M, Graham County, Arizona.

The undersigned claims the ground as depicted on the map which is attached to a copy of this Notice of Location filed in the office of the County Recorder, Graham County, Safford, Arizona.

The claim has been monumented in accordance with State and Federal law. Corner and location monuments are substantial posts projecting at least four feet above the ground.

Located, dated, and posted on the ground this 28th day of June, 2007.

PHOENIX, ARIZONA

Phelps Dodge Exploration Corporation (Owner)

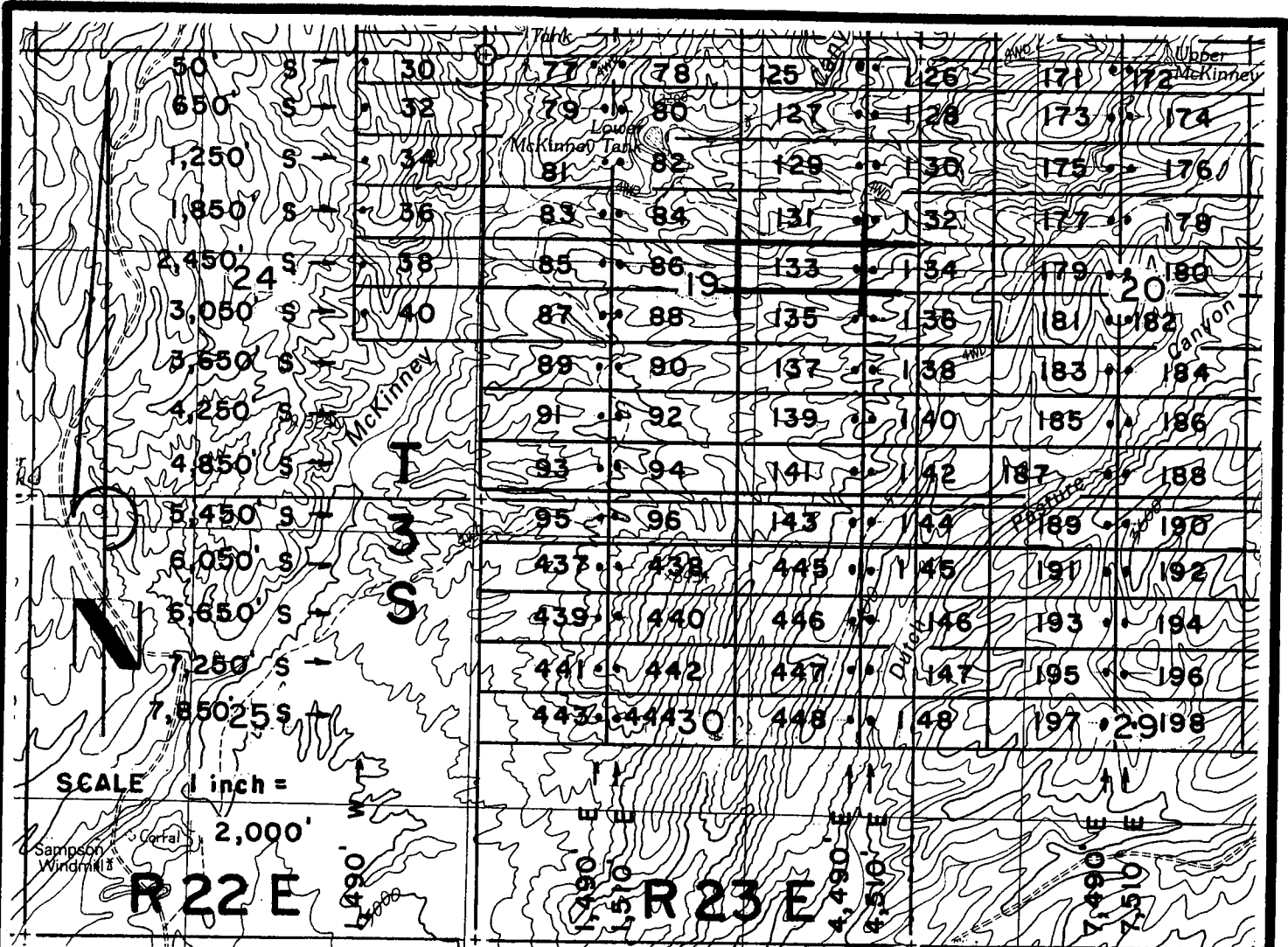
2007 AUG 16 A 11:33

By [Signature] (Agent)

RECEIVED
B.L.M. AZ STATE OFFICE

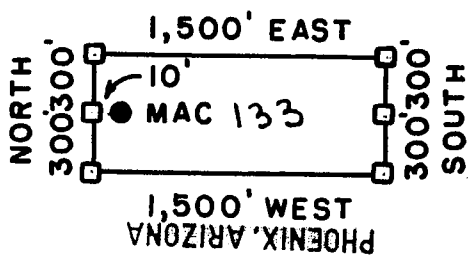
Darling Environmental & Surveying, Ltd.

AMC 385242



**MAC 4, et al LODE CLAIMS - LOCATED JUNE 12, 2007 - JULY 17, 2007
GRAHAM COUNTY, ARIZONA**

ALL MAC CLAIMS ARE 600' X 1,500'. ALL LOCATION MONUMENTS ARE TIED TO THE SE COR. 13, T 3 S-R 22 E, G&SRM.



- = CLAIM CORNER/END CENTER MONUMENT
 - = LOCATION MONUMENT
- ALL MONUMENTS ARE 2" x 2" x 5' WOOD POSTS.

PHILIPS VENTURE EXPLORATION
CORPORATION
ONE NORTH CENTRAL AVENUE
PHOENIX, ARIZONA 85004

ATTACHED TO AND
MADE A PART OF
MAC 133 LOCATION NOTICE
PAGE 2 OF 2

AMC 385242



**ARIZONA NOTICE OF LOCATION
(Lode Claim)**

NOTICE IS HEREBY GIVEN THAT PHELPS DODGE EXPLORATION CORPORATION, whose mailing address is One North Central Avenue, Phoenix, AZ 85004, by its undersigned agent, makes this location of the MAC 134 lode mining claim, in the Unknown Mining District, Graham County, Arizona.

The general course of the claim is from East to West, and said claim is located within NE & SE, NW & SW quarter(s) of Section(s) 19, 20, Township 3 South, Range 23 East, GSRB&M, Graham County, Arizona.

This claim is 1500 feet in length and 600 feet in width.

This Notice of Location is posted on the center line of the claim.

The claim runs from the location monument on which this notice is posted 1,490 feet in a E'ly direction to the East end line and 10 feet in a W'ly direction to the West end line. The claim boundaries are marked by six monuments, one at each corner and one at the center of each end line. The location monument on which this notice is posted is situated within Section 19, Township 3 South, Range 23 East, GSRB&M, Graham County, Arizona, and is approximately 2,450 feet South and 4,510 feet East from the SE corner of Section 13, Township 3 South, Range 22 East, GSRB&M, Graham County, Arizona.

The undersigned claims the ground as depicted on the map which is attached to a copy of this Notice of Location filed in the office of the County Recorder, Graham County, Safford, Arizona.

The claim has been monumented in accordance with State and Federal law. Corner and location monuments are substantial posts projecting at least four feet above the ground.

Located, dated, and posted on the ground this 28th day of June, 2007.

Phelps Dodge Exploration Corporation (Owner)

By [Signature] (Agent)

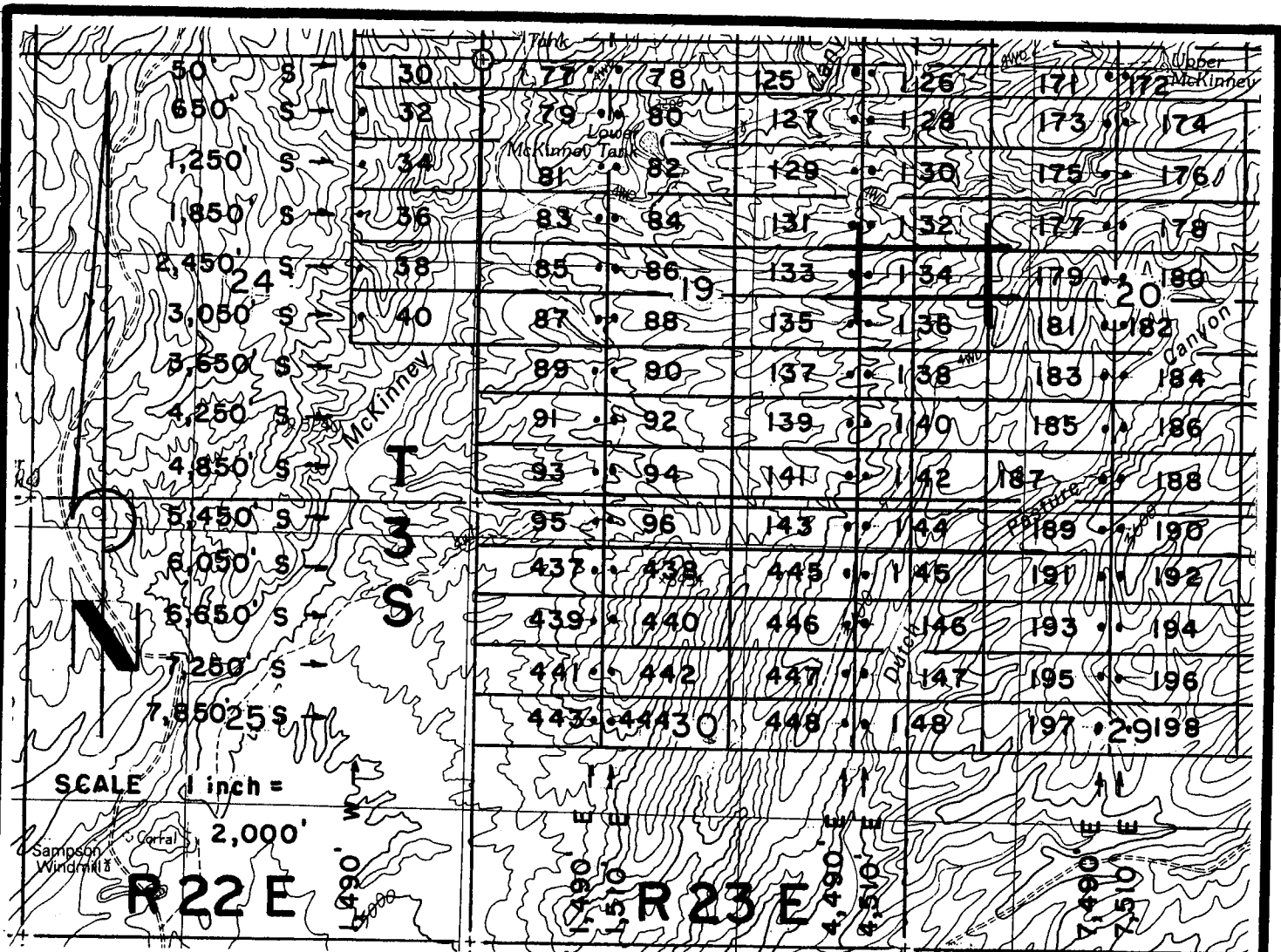
Darling Environmental & Surveying, Ltd.

PHOENIX, ARIZONA

2007 AUG 16 A 11:34

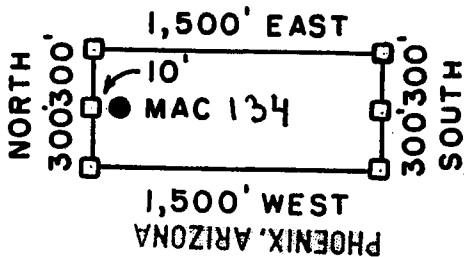
B.L.M. AZ STATE OFFICE
RECEIVED

AMC 385243



**MAC 4, et al LODE CLAIMS - LOCATED JUNE 12, 2007 - JULY 17, 2007
GRAHAM COUNTY, ARIZONA**

ALL MAC CLAIMS ARE 600' X 1,500'. ALL LOCATION MONUMENTS ARE TIED TO THE SE COR. 13, T 3 S-R 22 E, G&SRM.



- = CLAIM CORNER/END CENTER MONUMENT
- = LOCATION MONUMENT

ALL MONUMENTS ARE 2" x 2" x 5' WOOD POSTS.

PHILIPS DODGE EXPLORATION CORPORATION
 ONE NORTH CENTRAL AVENUE
 PHOENIX, ARIZONA 85004

ATTACHED TO AND
 MADE A PART OF
 MAC 134 LOCATION NOTICE
 PAGE 2 OF 2

AMC 385243



**ARIZONA NOTICE OF LOCATION
(Lode Claim)**

NOTICE IS HEREBY GIVEN THAT PHELPS DODGE EXPLORATION CORPORATION, whose mailing address is One North Central Avenue, Phoenix, AZ 85004, by its undersigned agent, makes this location of the MAC 135 lode mining claim, in the Unknown Mining District, Graham County, Arizona.

The general course of the claim is from East to West, and said claim is located within _____, _____, _____, SE, quarter(s) of Section(s) 19, Township 3 South, Range 23 East, GSRB&M, Graham County, Arizona.

This claim is 1500 feet in length and 600 feet in width.

This Notice of Location is posted on the center line of the claim.

The claim runs from the location monument on which this notice is posted 10 feet in a E'ly direction to the East end line and 1,490 feet in a W'ly direction to the West end line. The claim boundaries are marked by six monuments, one at each corner and one at the center of each end line. The location monument on which this notice is posted is situated within Section 19, Township 3 South, Range 23 East, GSRB&M, Graham County, Arizona, and is approximately 3,050 feet South and 4,490 feet East from the SE corner of Section 13, Township 3 South, Range 22 East, GSRB&M, Graham County, Arizona.

The undersigned claims the ground as depicted on the map which is attached to a copy of this Notice of Location filed in the office of the County Recorder, Graham County, Safford, Arizona.

The claim has been monumented in accordance with State and Federal law. Corner and location monuments are substantial posts projecting at least four feet above the ground.

Located, dated, and posted on the ground this 28th day of June, 2007.

PHOENIX, ARIZONA

Phelps Dodge Exploration Corporation (Owner)

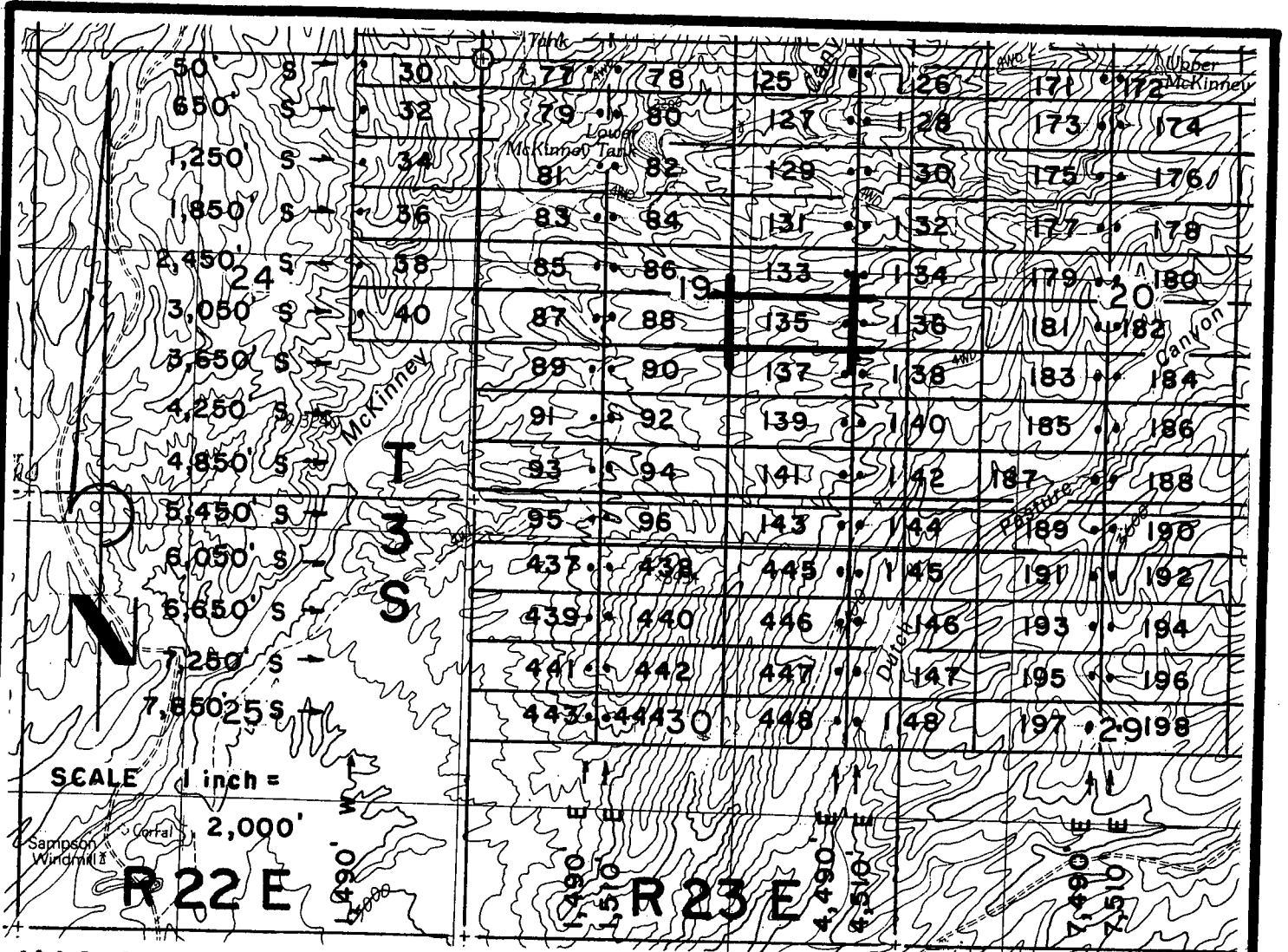
2007 AUG 16 A 11:34

By [Signature] (Agent)

RECEIVED
B.L.M. AZ STATE OFFICE

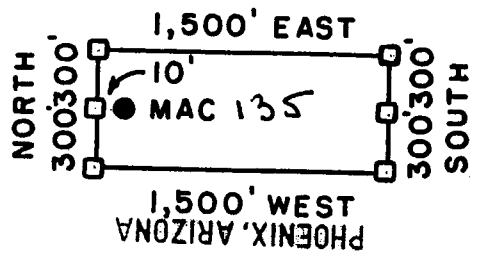
Darling Environmental & Surveying, Ltd.

AMC 385244



**MAC 4, et al LODE CLAIMS - LOCATED JUNE 12, 2007 - JULY 17, 2007
GRAHAM COUNTY, ARIZONA**

ALL MAC CLAIMS ARE 600' X 1,500'. ALL LOCATION MONUMENTS ARE TIED TO THE SE COR. 13, T 3 S - R 22 E, G&SRM.



- = CLAIM CORNER/END CENTER MONUMENT
 - = LOCATION MONUMENT
- ALL MONUMENTS ARE 2" x 2" x 5' WOOD POSTS.

PHOENIX, ARIZONA EXPLORATION CORPORATION
ONE NORTH CENTRAL AVENUE
PHOENIX, ARIZONA 85004

ATTACHED TO AND MADE A PART OF
MAC 135 LOCATION NOTICE
PAGE 2 OF 2

AMC 385244



2007-06249

Page 1 of 2

Requested By: PHELPS DODGE
Wendy John, Graham County Recorder
08-15-2007 09:47 AM Recording Fee \$13.00

**ARIZONA NOTICE OF LOCATION
(Lode Claim)**

NOTICE IS HEREBY GIVEN THAT PHELPS DODGE EXPLORATION CORPORATION, whose mailing address is One North Central Avenue, Phoenix, AZ 85004, by its undersigned agent, makes this location of the MAC 136 lode mining claim, in the Unknown Mining District, Graham County, Arizona.

The general course of the claim is from East to West, and said claim is located within SE, SW quarter(s) of Section(s) 19, 20, Township 3 South, Range 23 East, GSRB&M, Graham County, Arizona.

This claim is 1500 feet in length and 600 feet in width.

This Notice of Location is posted on the center line of the claim.

The claim runs from the location monument on which this notice is posted 1,490 feet in a E'ly direction to the East end line and 10 feet in a W'ly direction to the West end line. The claim boundaries are marked by six monuments, one at each corner and one at the center of each end line. The location monument on which this notice is posted is situated within Section 19, Township 3 South, Range 23 East, GSRB&M, Graham County, Arizona, and is approximately 3,050 feet South and 4,510 feet East from the SE corner of Section 13, Township 3 South, Range 22 East, GSRB&M, Graham County, Arizona.

The undersigned claims the ground as depicted on the map which is attached to a copy of this Notice of Location filed in the office of the County Recorder, Graham County, Safford, Arizona.

The claim has been monumented in accordance with State and Federal law. Corner and location monuments are substantial posts projecting at least four feet above the ground.

Located, dated, and posted on the ground this 28th day of June, 2007.

PHOENIX, ARIZONA

2007 AUG 16 A 11:34

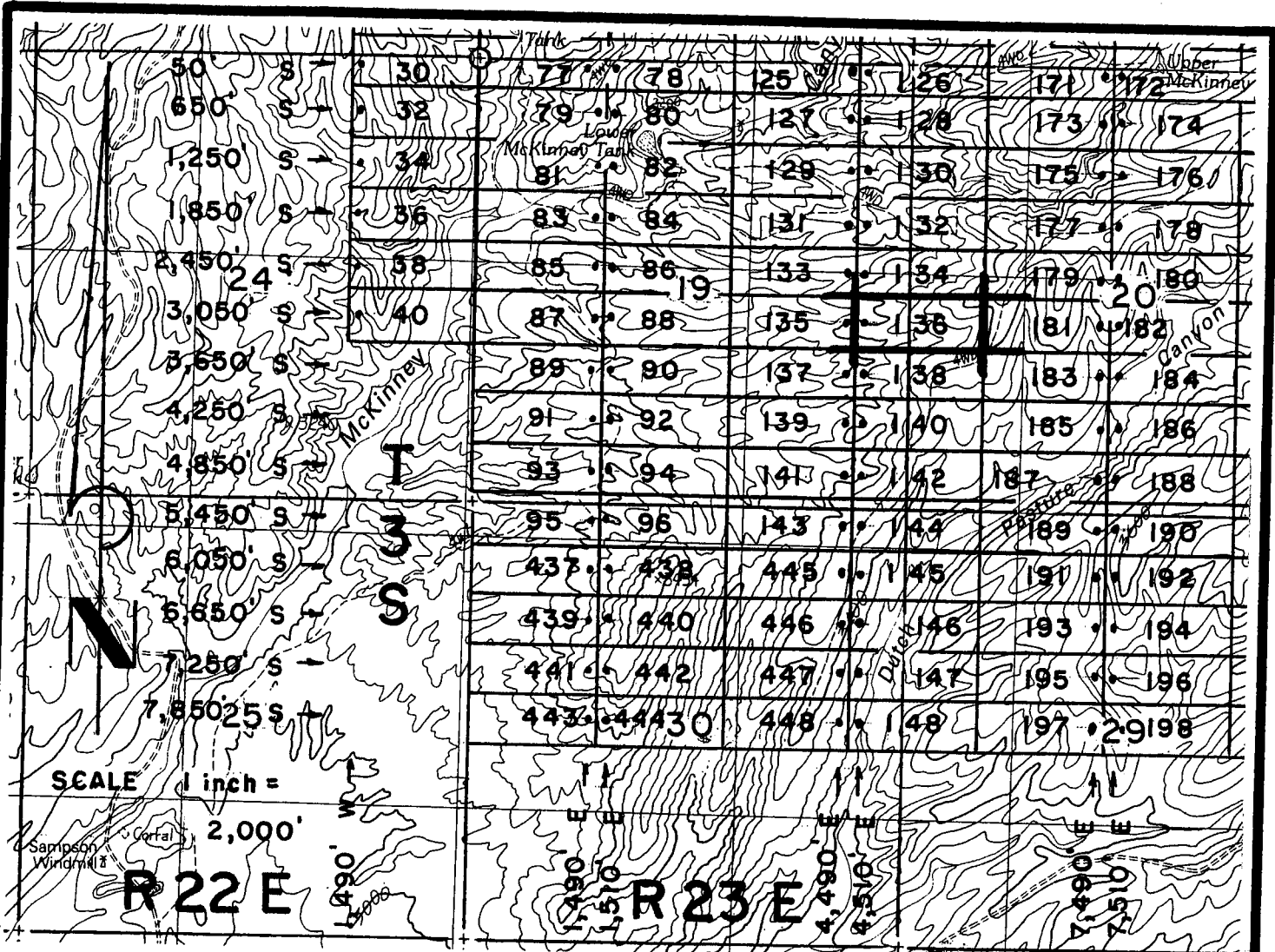
RECEIVED
B.L.M. AZ STATE OFFICE

Phelps Dodge Exploration Corporation (Owner)

By [Signature] (Agent)

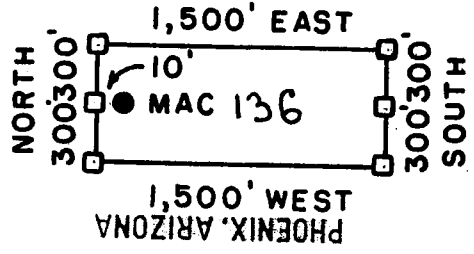
Darling Environmental & Surveying, Ltd.

AMC 385245



**MAC 4, et al LODE CLAIMS - LOCATED JUNE 12, 2007 - JULY 17, 2007
GRAHAM COUNTY, ARIZONA**

ALL MAC CLAIMS ARE 600' X 1,500'. ALL LOCATION MONUMENTS ARE TIED TO THE SE COR. 13, T 3 S - R 22 E, G&SRM.



- = CLAIM CORNER/END CENTER MONUMENT
 - = LOCATION MONUMENT
- ALL MONUMENTS ARE 2" x 2" x 5' WOOD POSTS.

PHILIPS DODGSON EXPLORATION CORPORATION
 B.L.M. AZ STATE OFFICE
 ONE NORTH CENTRAL AVENUE
 PHOENIX, ARIZONA 85004

ATTACHED TO AND
 MADE A PART OF
 MAC 136 LOCATION NOTICE
 PAGE 2 OF 2

AMU 385245



**ARIZONA NOTICE OF LOCATION
(Lode Claim)**

NOTICE IS HEREBY GIVEN THAT PHELPS DODGE EXPLORATION CORPORATION, whose mailing address is One North Central Avenue, Phoenix, AZ 85004, by its undersigned agent, makes this location of the MAC 137 lode mining claim, in the Unknown Mining District, Graham County, Arizona.

The general course of the claim is from East to West, and said claim is located within _____, _____, _____, SE, quarter(s) of Section(s) 19, Township 3 South, Range 23 East, GSRB&M, Graham County, Arizona.

This claim is 1500 feet in length and 600 feet in width.

This Notice of Location is posted on the center line of the claim.

The claim runs from the location monument on which this notice is posted 10 feet in a E'ly direction to the East end line and 1,490 feet in a W'ly direction to the West end line. The claim boundaries are marked by six monuments, one at each corner and one at the center of each end line. The location monument on which this notice is posted is situated within Section 19, Township 3 South, Range 23 East, GSRB&M, Graham County, Arizona, and is approximately 3,650 feet South and 4,490 feet East from the SE corner of Section 13, Township 3 South, Range 22 East, GSRB&M, Graham County, Arizona.

The undersigned claims the ground as depicted on the map which is attached to a copy of this Notice of Location filed in the office of the County Recorder, Graham County, Safford, Arizona.

The claim has been monumented in accordance with State and Federal law. Corner and location monuments are substantial posts projecting at least four feet above the ground.

Located, dated, and posted on the ground this 5th day of July, 2007.

Phelps Dodge Exploration Corporation (Owner)

By Darwin Adler (Agent)

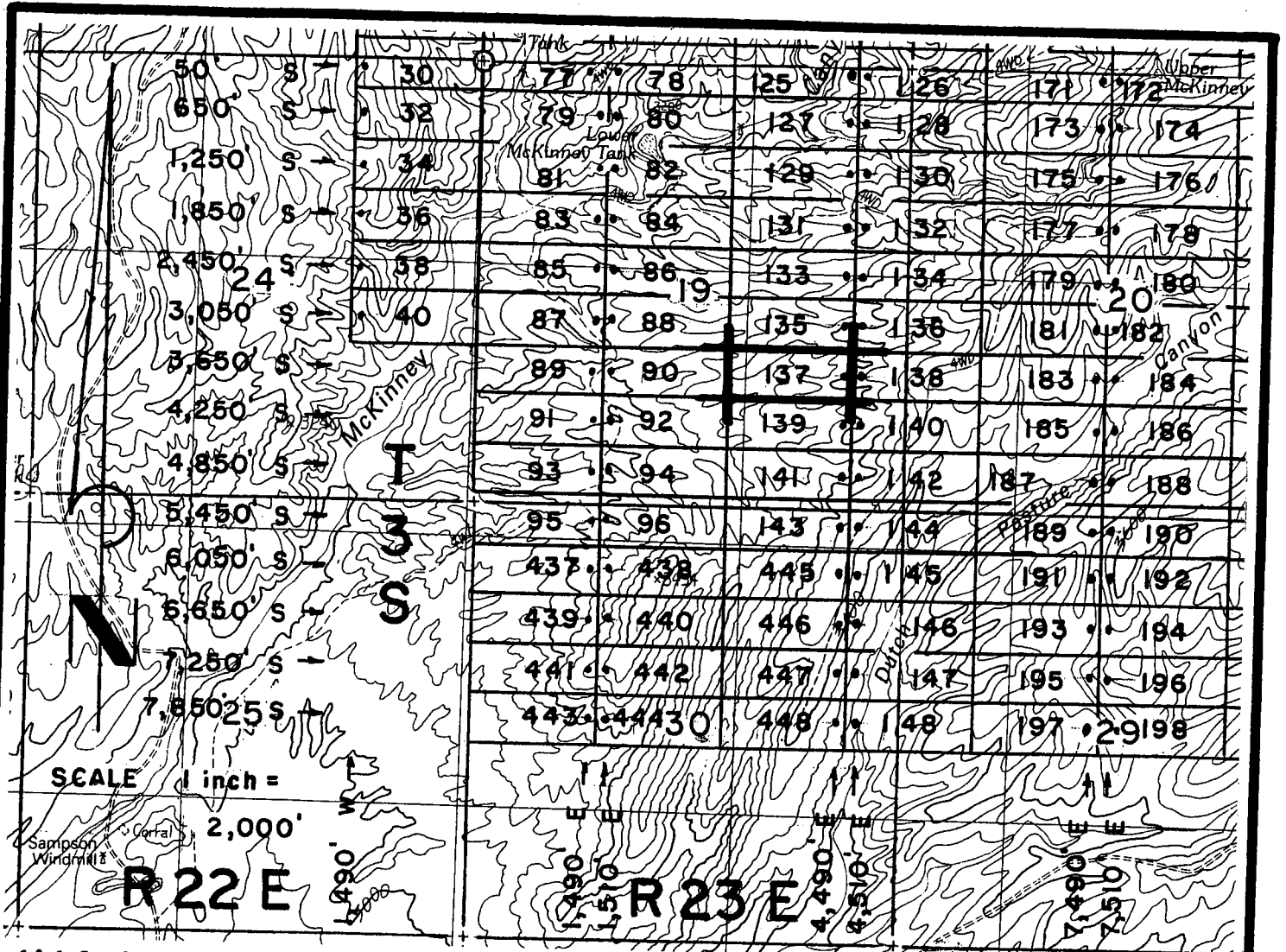
Darling Environmental & Surveying, Ltd.

PHOENIX, ARIZONA

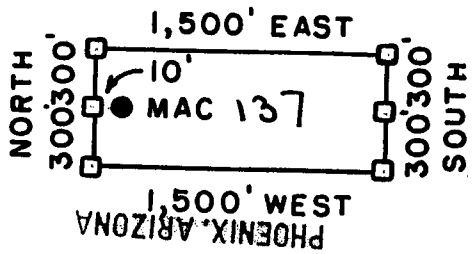
2007 AUG 16 A 11:35

RECEIVED
B.L.M. AZ STATE OFFICE

AMC 385246



MAC 4, et al LODE CLAIMS - LOCATED JUNE 12, 2007 - JULY 17, 2007
GRAHAM COUNTY, ARIZONA
 ALL MAC CLAIMS ARE 600' X 1,500'. ALL LOCATION MONUMENTS ARE TIED TO THE SE COR. 13, T 3 S-R 22 E, G&SRM.



- = CLAIM CORNER/END CENTER MONUMENT
- = LOCATION MONUMENT

ALL MONUMENTS ARE 2" X 2" X 5' WOOD POSTS.

PELIPS DODDZ EXPLORATION CORPORATION
 B.L.M. AZ STATE OFFICE
 ONE NORTH CENTRAL AVENUE
 PHOENIX, ARIZONA 85004

ATTACHED TO AND
 MADE A PART OF
 MAC 137 LOCATION NOTICE
 PAGE 2 OF 2

AMC 385246



**ARIZONA NOTICE OF LOCATION
(Lode Claim)**

NOTICE IS HEREBY GIVEN THAT PHELPS DODGE EXPLORATION CORPORATION, whose mailing address is One North Central Avenue, Phoenix, AZ 85004, by its undersigned agent, makes this location of the MAC 138 lode mining claim, in the Unknown Mining District, Graham County, Arizona.

The general course of the claim is from East to West, and said claim is located within SE, SW quarter(s) of Section(s) 19, 20, Township 3 South, Range 23 East, GSRB&M, Graham County, Arizona.

This claim is 1500 feet in length and 600 feet in width.

This Notice of Location is posted on the center line of the claim.

The claim runs from the location monument on which this notice is posted 1,490 feet in a E'ly direction to the East end line and 10 feet in a W'ly direction to the West end line. The claim boundaries are marked by six monuments, one at each corner and one at the center of each end line. The location monument on which this notice is posted is situated within Section 19, Township 3 South, Range 23 East, GSRB&M, Graham County, Arizona, and is approximately 3,650 feet South and 4,510 feet East from the SE corner of Section 13, Township 3 South, Range 22 East, GSRB&M, Graham County, Arizona.

The undersigned claims the ground as depicted on the map which is attached to a copy of this Notice of Location filed in the office of the County Recorder, Graham County, Safford, Arizona.

The claim has been monumented in accordance with State and Federal law. Corner and location monuments are substantial posts projecting at least four feet above the ground.

Located, dated, and posted on the ground this 5th day of July, 2007.

Phelps Dodge Exploration Corporation (Owner)

By Darren Adler (Agent)

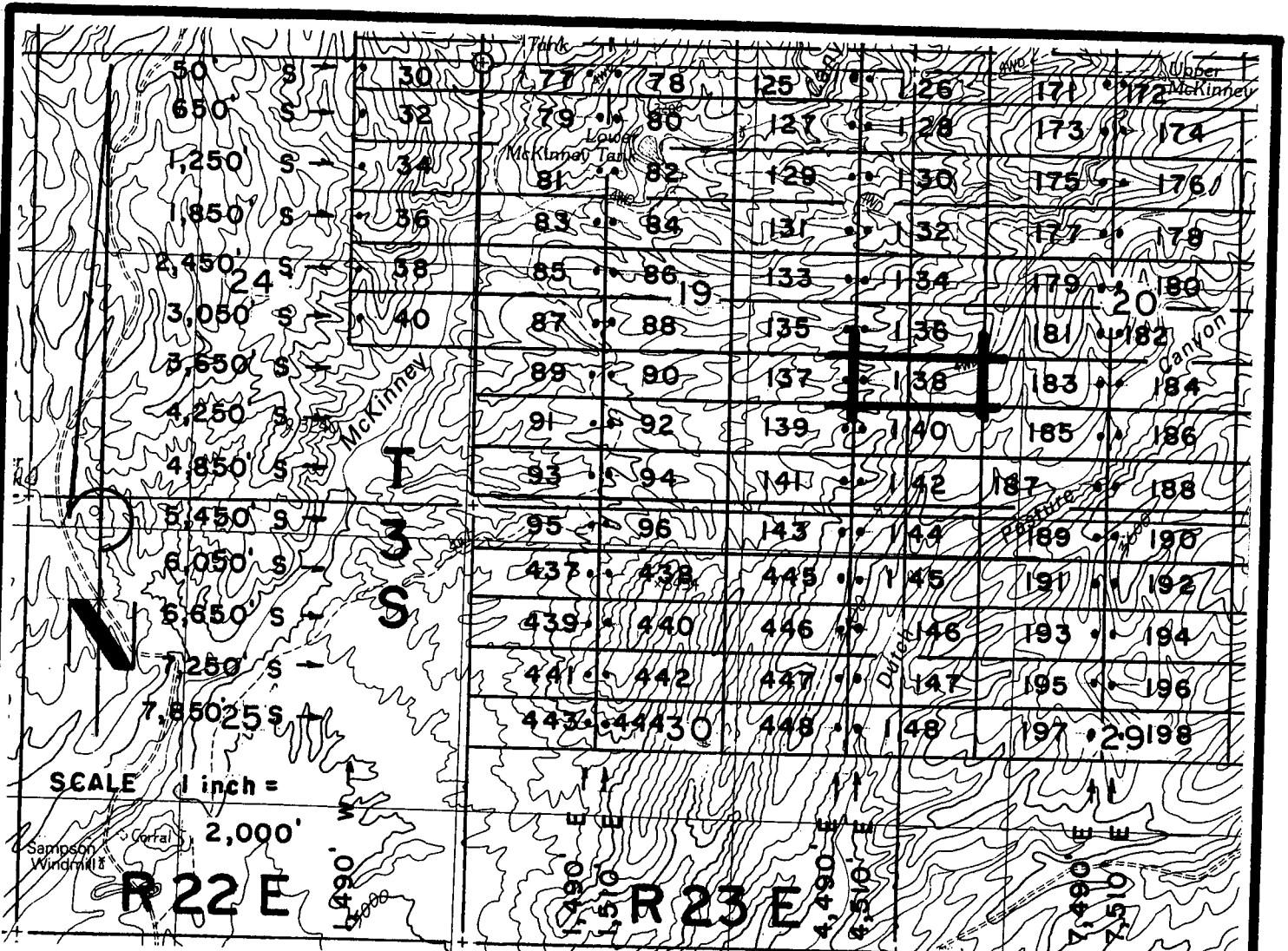
Darling Environmental & Surveying, Ltd.

PHOENIX, ARIZONA

2007 AUG 16 A 11:35

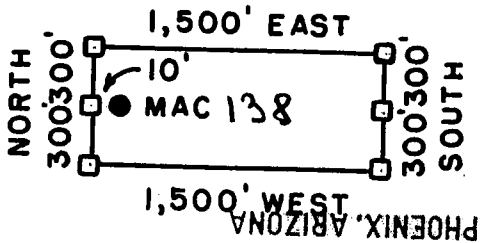
RECEIVED
B.L.M. AZ STATE OFFICE

AMC 385247



**MAC 4, et al LODE CLAIMS - LOCATED JUNE 12, 2007 - JULY 17, 2007
GRAHAM COUNTY, ARIZONA**

ALL MAC CLAIMS ARE 600' X 1,500'. ALL LOCATION MONUMENTS ARE TIED TO THE SE COR. 13, T 3 S - R 22 E, G&SRM.



- = CLAIM CORNER/END CENTER MONUMENT
 - = LOCATION MONUMENT
- ALL MONUMENTS ARE 2" X 2" X 5' WOOD POSTS.

PHelps DODGE EXPLORATION CORPORATION
 ONE NORTH CENTRAL AVENUE
 PHOENIX, ARIZONA 85004

ATTACHED TO AND MADE A PART OF
 MAC 138 LOCATION NOTICE
 PAGE 2 OF 2

AMC 385247



**ARIZONA NOTICE OF LOCATION
(Lode Claim)**

NOTICE IS HEREBY GIVEN THAT PHELPS DODGE EXPLORATION CORPORATION, whose mailing address is One North Central Avenue, Phoenix, AZ 85004, by its undersigned agent, makes this location of the MAC 139 lode mining claim, in the Unknown Mining District, Graham County, Arizona.

The general course of the claim is from East to West, and said claim is located within _____, _____, _____, SE, quarter(s) of Section(s) 19, Township 3 South, Range 23 East, GSRB&M, Graham County, Arizona.

This claim is 1500 feet in length and 600 feet in width.

This Notice of Location is posted on the center line of the claim.

The claim runs from the location monument on which this notice is posted 10 feet in a E'ly direction to the East end line and 1,490 feet in a W'ly direction to the West end line. The claim boundaries are marked by six monuments, one at each corner and one at the center of each end line. The location monument on which this notice is posted is situated within Section 19, Township 3 South, Range 23 East, GSRB&M, Graham County, Arizona, and is approximately 4,250 feet South and 4,490 feet East from the SE corner of Section 13, Township 3 South, Range 22 East, GSRB&M, Graham County, Arizona.

The undersigned claims the ground as depicted on the map which is attached to a copy of this Notice of Location filed in the office of the County Recorder, Graham County, Safford, Arizona.

The claim has been monumented in accordance with State and Federal law. Corner and location monuments are substantial posts projecting at least four feet above the ground.

Located, dated, and posted on the ground this 5th day of July, 2007.

PHOENIX, ARIZONA

2007 AUG 16 A 11:35

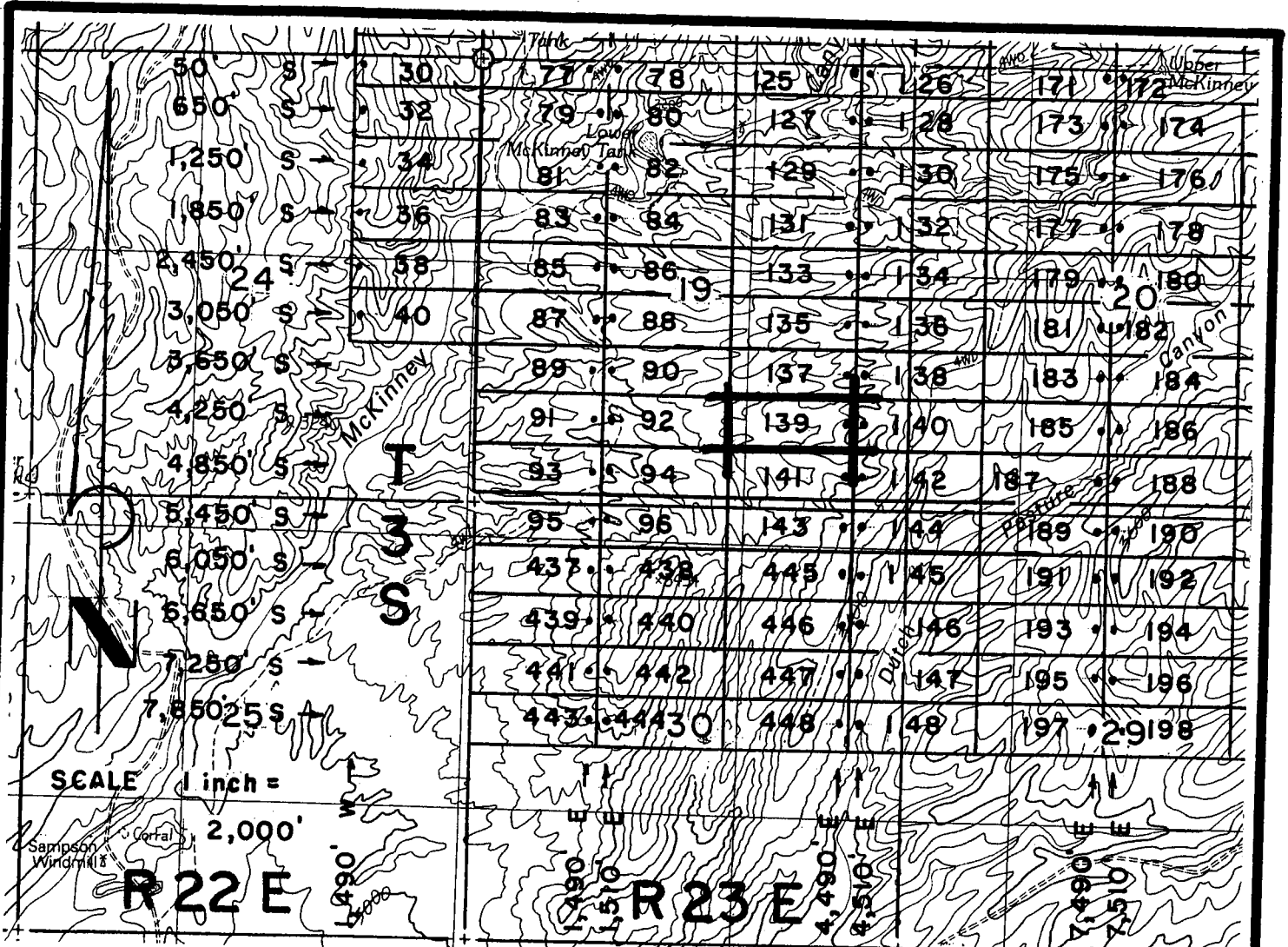
RECEIVED
B.L.M. AZ STATE OFFICE

Phelps Dodge Exploration Corporation (Owner)

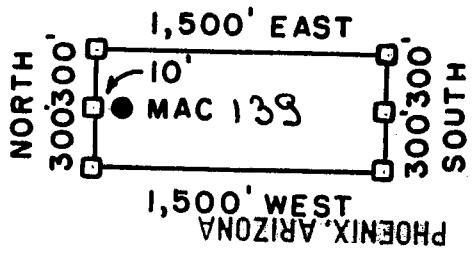
By Darren Adley (Agent)

Darling Environmental & Surveying, Ltd.

AMC 385248



MAC 4, et al LODE CLAIMS - LOCATED JUNE 12, 2007 - JULY 17, 2007
GRAHAM COUNTY, ARIZONA
 ALL MAC CLAIMS ARE 600' X 1,500'. ALL LOCATION MONUMENTS ARE TIED TO THE SE COR. 13, T 3 S - R 22 E, G&SRM.



- = CLAIM CORNER/END CENTER MONUMENT
- = LOCATION MONUMENT

ALL MONUMENTS ARE 2" X 2" X 5' WOOD POSTS

PHelps & DODGE CORPORATION
 ONE NORTH CENTRAL AVENUE
 PHOENIX, ARIZONA 85004

ATTACHED TO AND
 MADE A PART OF
 MAC 139 LOCATION NOTICE
 PAGE 2 OF 2

THE COUNTY OF GRAHAM



**ARIZONA NOTICE OF LOCATION
(Lode Claim)**

NOTICE IS HEREBY GIVEN THAT PHELPS DODGE EXPLORATION CORPORATION, whose mailing address is One North Central Avenue, Phoenix, AZ 85004, by its undersigned agent, makes this location of the MAC 140 lode mining claim, in the Unknown Mining District, Graham County, Arizona.

The general course of the claim is from East to West, and said claim is located within SE, SW quarter(s) of Section(s) 19, 20, Township 3 South, Range 23 East, GSRB&M, Graham County, Arizona.

This claim is 1500 feet in length and 600 feet in width.

This Notice of Location is posted on the center line of the claim.

The claim runs from the location monument on which this notice is posted 1490 feet in a E'ly direction to the East end line and 10 feet in a W'ly direction to the West end line. The claim boundaries are marked by six monuments, one at each corner and one at the center of each end line. The location monument on which this notice is posted is situated within Section 19, Township 3 South, Range 23 East, GSRB&M, Graham County, Arizona, and is approximately 4,250 feet South and 4,510 feet East from the SE corner of Section 13, Township 3 South, Range 22 East, GSRB&M, Graham County, Arizona.

The undersigned claims the ground as depicted on the map which is attached to a copy of this Notice of Location filed in the office of the County Recorder, Graham County, Safford, Arizona.

The claim has been monumented in accordance with State and Federal law. Corner and location monuments are substantial posts projecting at least four feet above the ground.

Located, dated, and posted on the ground this 5th day of July, 2007.

Phelps Dodge Exploration Corporation (Owner)

By Darling Environmental & Surveying, Ltd. (Agent)

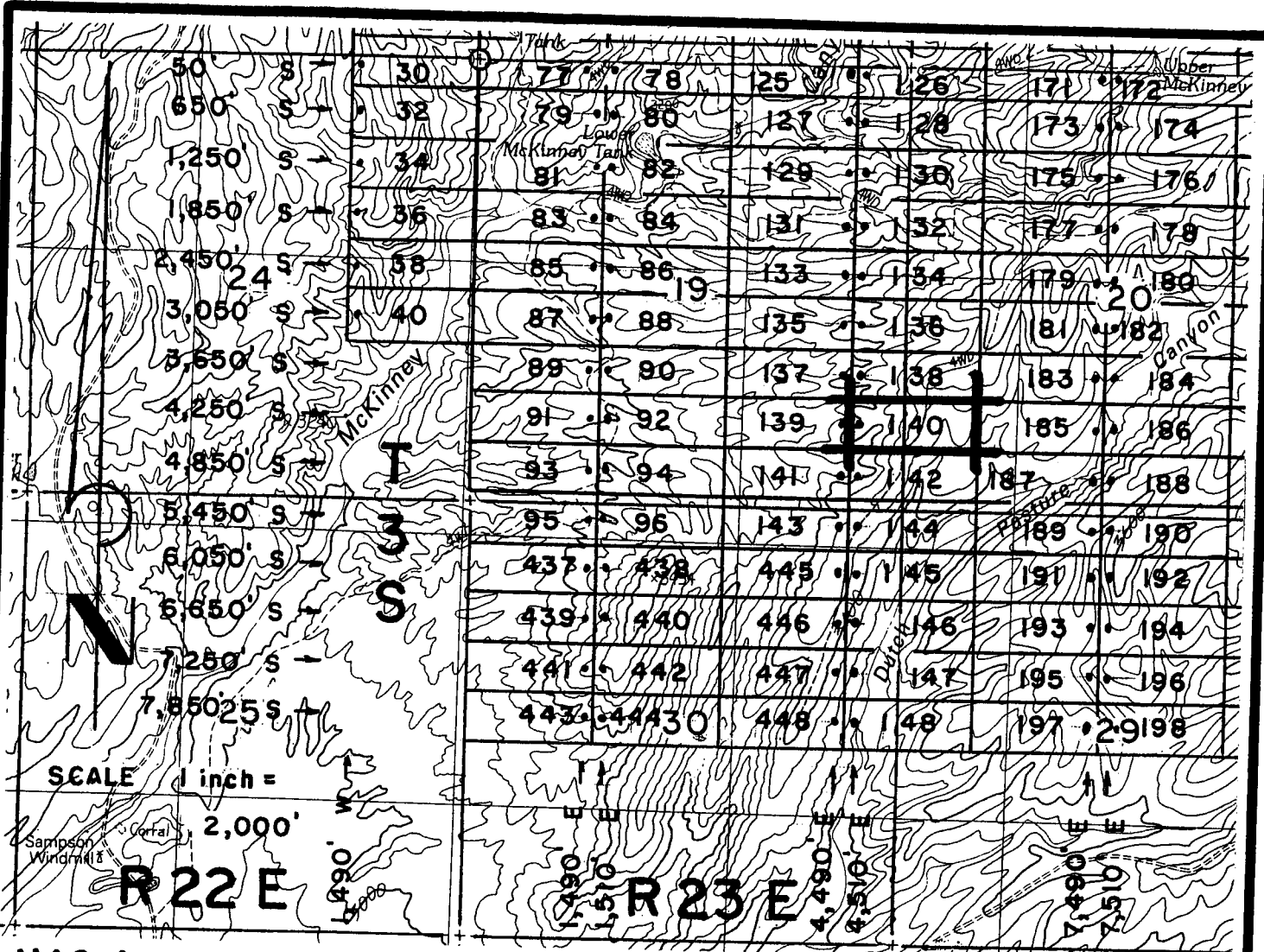
Darling Environmental & Surveying, Ltd.

AMC 385249

PHOENIX, ARIZONA

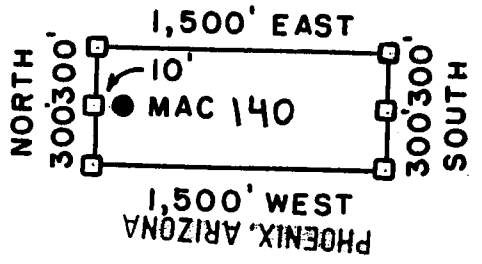
2007 AUG 16 11:35

RECEIVED
B.L.M. AZ STATE OFFICE



**MAC 4, et al LODE CLAIMS - LOCATED JUNE 12, 2007 - JULY 17, 2007
GRAHAM COUNTY, ARIZONA**

ALL MAC CLAIMS ARE 600' X 1,500'. ALL LOCATION MONUMENTS ARE TIED TO THE SE COR. 13, T 3 S - R 22 E, G&SRM.



- = CLAIM CORNER/END CENTER MONUMENT
 - = LOCATION MONUMENT
- ALL MONUMENTS ARE 2" x 2" x 5' WOOD POSTS.

PHOENIX, ARIZONA
PHOENIX, ARIZONA
PHOENIX, ARIZONA
PHOENIX, ARIZONA
PHOENIX, ARIZONA

ATTACHED TO AND
 MADE A PART OF
 MAC 140 LOCATION NOTICE
 PAGE 2 OF 2

A.M.C. 385249



**ARIZONA NOTICE OF LOCATION
(Lode Claim)**

NOTICE IS HEREBY GIVEN THAT PHELPS DODGE EXPLORATION CORPORATION, whose mailing address is One North Central Avenue, Phoenix, AZ 85004, by its undersigned agent, makes this location of the MAC 141 lode mining claim, in the Unknown Mining District, Graham County, Arizona.

The general course of the claim is from East to West, and said claim is located within SE quarter(s) of Section(s) 19, Township 3 South, Range 23 East, GSRB&M, Graham County, Arizona.

This claim is 1500 feet in length and 600 feet in width.

This Notice of Location is posted on the center line of the claim.

The claim runs from the location monument on which this notice is posted 10 feet in a E'ly direction to the East end line and 1,490 feet in a W'ly direction to the West end line. The claim boundaries are marked by six monuments, one at each corner and one at the center of each end line. The location monument on which this notice is posted is situated within Section 19, Township 3 South, Range 23 East, GSRB&M, Graham County, Arizona, and is approximately 4,850 feet South and 4,490 feet East from the SE corner of Section 13, Township 3 South, Range 22 East, GSRB&M, Graham County, Arizona.

The undersigned claims the ground as depicted on the map which is attached to a copy of this Notice of Location filed in the office of the County Recorder, Graham County, Safford, Arizona.

The claim has been monumented in accordance with State and Federal law. Corner and location monuments are substantial posts projecting at least four feet above the ground.

Located, dated, and posted on the ground this 3rd day of July, 2007.

PHOENIX, ARIZONA

2007 AUG 16 A 11:35

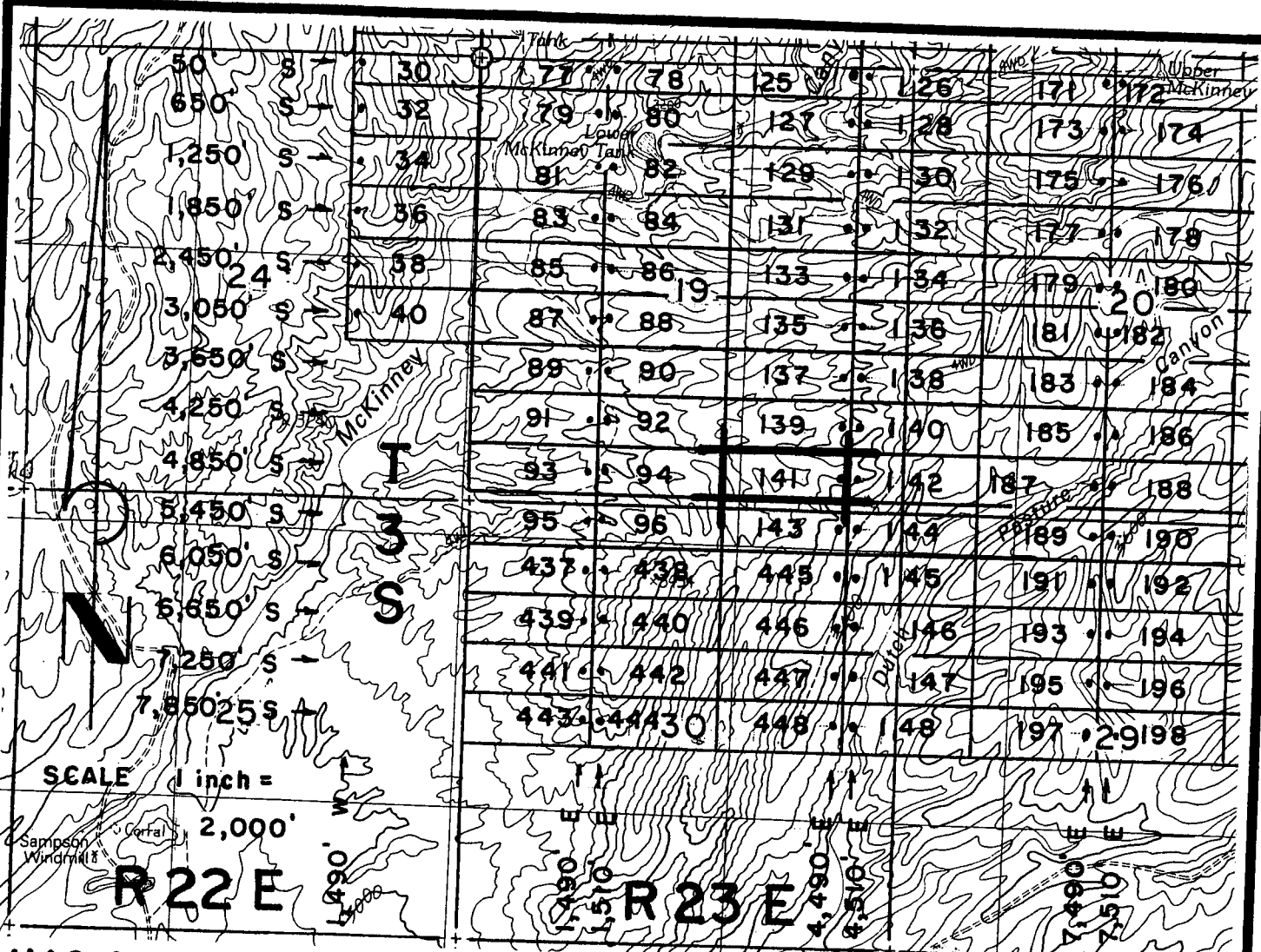
RECEIVED
B.L.M. AZ STATE OFFICE

Phelps Dodge Exploration Corporation (Owner)

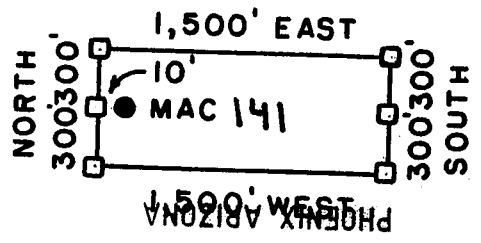
By Darwin Adler (Agent)

Darling Environmental & Surveying, Ltd.

AMC 385250



MAC 4, et al LODE CLAIMS - LOCATED JUNE 12, 2007 - JULY 17, 2007
GRAHAM COUNTY, ARIZONA
 ALL MAC CLAIMS ARE 600' X 1,500'. ALL LOCATION MONUMENTS ARE TIED TO THE SE COR. 13, T 3 S-R 22 E, G&SRM.



□ = CLAIM CORNER/END CENTER MONUMENT
 ● = LOCATION MONUMENT
 ALL MONUMENTS ARE 2" x 2" x 5' WOOD POSTS.

RECEIVED
 B.L.M. APPROVED
 2007 AUG 16 7 11 55
PHELPS DODGE EXPLORATION CORPORATION
 ONE NORTH CENTRAL AVENUE
 PHOENIX, ARIZONA 85004

ATTACHED TO AND
 MADE A PART OF
 MAC 141 LOCATION NOTICE
 PAGE 2 OF 2

AMR 385250



**ARIZONA NOTICE OF LOCATION
(Lode Claim)**

NOTICE IS HEREBY GIVEN THAT PHELPS DODGE EXPLORATION CORPORATION, whose mailing address is One North Central Avenue, Phoenix, AZ 85004, by its undersigned agent, makes this location of the MAC 142 lode mining claim, in the Unknown Mining District, Graham County, Arizona.

The general course of the claim is from East to West, and said claim is located within SE, SW quarter(s) of Section(s) 19, 20, Township 3 South, Range 23 East, GSRB&M, Graham County, Arizona.

This claim is 1500 feet in length and 600 feet in width.

This Notice of Location is posted on the center line of the claim.

The claim runs from the location monument on which this notice is posted 1,490 feet in a E'ly direction to the East end line and 10 feet in a W'ly direction to the West end line. The claim boundaries are marked by six monuments, one at each corner and one at the center of each end line. The location monument on which this notice is posted is situated within Section 19, Township 3 South, Range 23 East, GSRB&M, Graham County, Arizona, and is approximately 4,850 feet South and 4,510 feet East from the SE corner of Section 13, Township 3 South, Range 22 East, GSRB&M, Graham County, Arizona.

The undersigned claims the ground as depicted on the map which is attached to a copy of this Notice of Location filed in the office of the County Recorder, Graham County, Safford, Arizona.

The claim has been monumented in accordance with State and Federal law. Corner and location monuments are substantial posts projecting at least four feet above the ground.

Located, dated, and posted on the ground this 5th day of July, 2007.

Phelps Dodge Exploration Corporation (Owner)

By [Signature] (Agent)

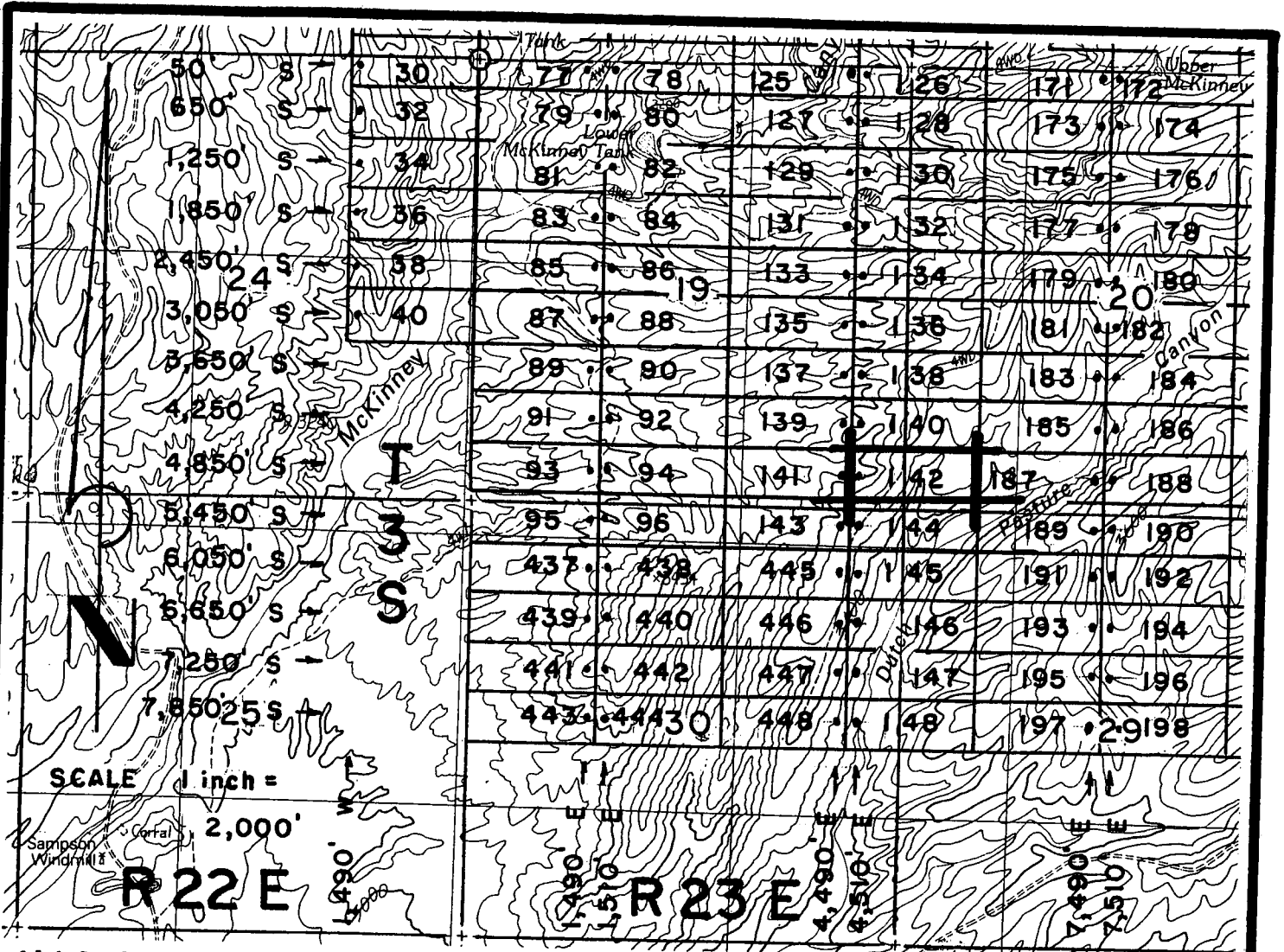
Darling Environmental & Surveying, Ltd.

PHOENIX, ARIZONA

2007 AUG 16 A 11:35

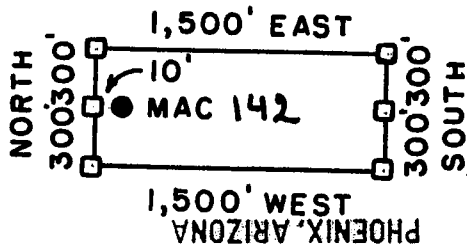
RECEIVED
B.L.M. AZ STATE OFFICE

AMC 385251



**MAC 4, et al LODE CLAIMS - LOCATED JUNE 12, 2007 - JULY 17, 2007
GRAHAM COUNTY, ARIZONA**

ALL MAC CLAIMS ARE 600' X 1,500'. ALL LOCATION MONUMENTS ARE TIED TO THE SE COR. 13, T 3 S - R 22 E, G&SRM.



□ = CLAIM CORNER/END CENTER MONUMENT

● = LOCATION MONUMENT

ALL MONUMENTS ARE 2" x 2" x 5' WOOD POSTS.

PHelps : DOUGHERTY EXPLORATION CORPORATION
ONE NORTH CENTRAL AVENUE
PHOENIX, ARIZONA 85004

ATTACHED TO AND MADE A PART OF
MAC 142 LOCATION NOTICE
PAGE 2 OF 2

AMP 305251



**ARIZONA NOTICE OF LOCATION
(Lode Claim)**

NOTICE IS HEREBY GIVEN THAT PHELPS DODGE EXPLORATION CORPORATION, whose mailing address is One North Central Avenue, Phoenix, AZ 85004, by its undersigned agent, makes this location of the MAC 143 lode mining claim, in the Unknown Mining District, Graham County, Arizona.

The general course of the claim is from East to West, and said claim is located within SE, NE quarter(s) of Section(s) 19, 30, Township 3 South, Range 23 East, GSRB&M, Graham County, Arizona.

This claim is 1500 feet in length and 600 feet in width.

This Notice of Location is posted on the center line of the claim.

The claim runs from the location monument on which this notice is posted 10 feet in a E'ly direction to the East end line and 1,490 feet in a W'ly direction to the West end line. The claim boundaries are marked by six monuments, one at each corner and one at the center of each end line. The location monument on which this notice is posted is situated within Section 30, Township 3 South, Range 23 East, GSRB&M, Graham County, Arizona, and is approximately 5,450 feet South and 4,490 feet East from the SE corner of Section 13, Township 3 South, Range 22 East, GSRB&M, Graham County, Arizona.

The undersigned claims the ground as depicted on the map which is attached to a copy of this Notice of Location filed in the office of the County Recorder, Graham County, Safford, Arizona.

The claim has been monumented in accordance with State and Federal law. Corner and location monuments are substantial posts projecting at least four feet above the ground.

Located, dated, and posted on the ground this 5th day of July, 2007.

PHOENIX, ARIZONA

2007 AUG 16 10:11:36

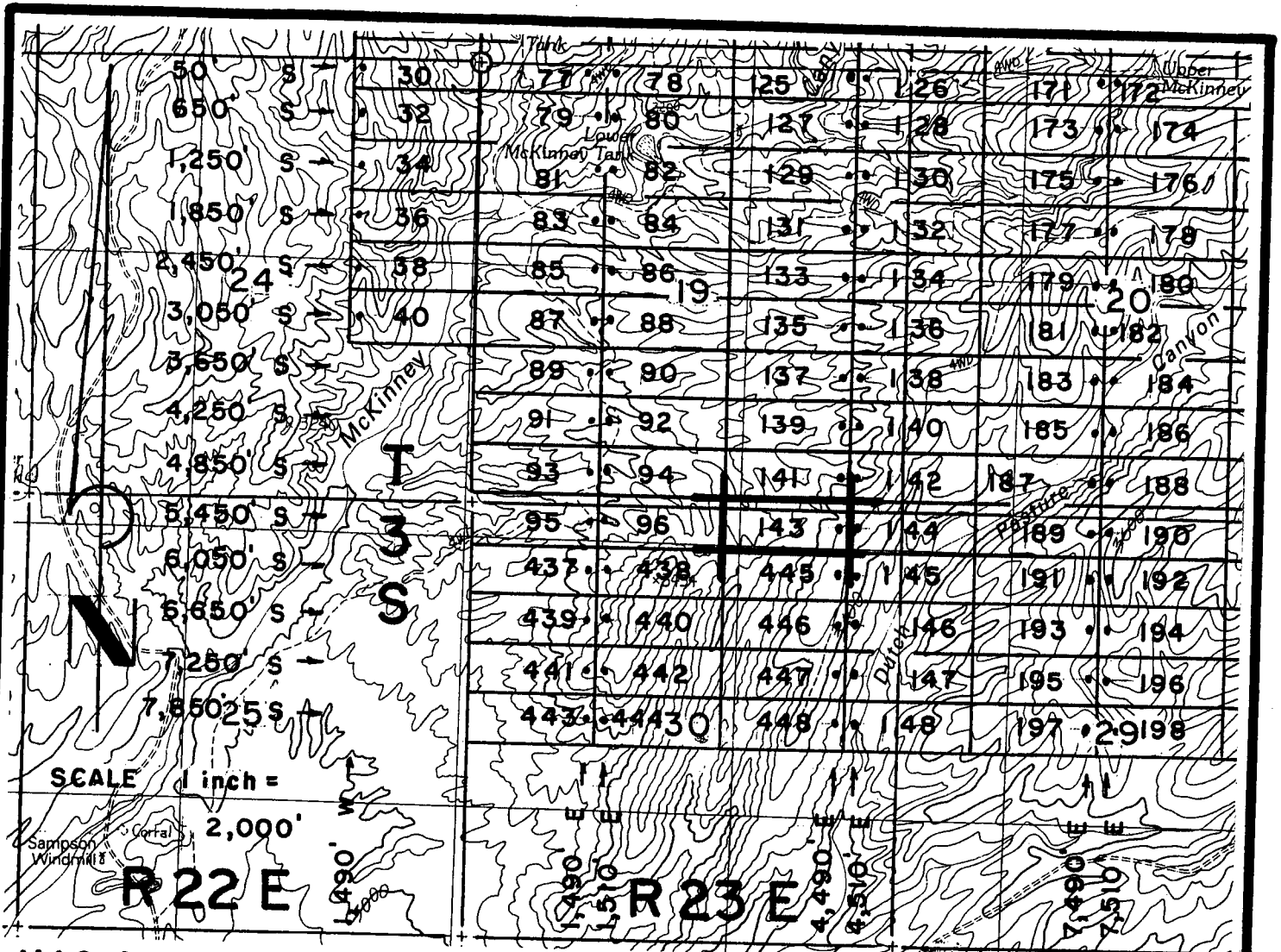
RECEIVED
B.L.M. AZ STATE OFFICE

Phelps Dodge Exploration Corporation (Owner)

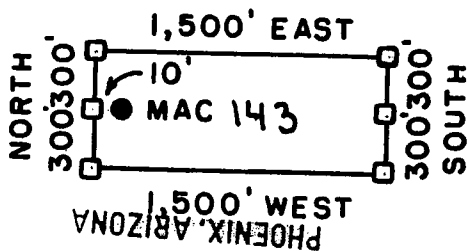
By Darwin Adler (Agent)

Darling Environmental & Surveying, Ltd.

AMC 385252



MAC 4, et al LODE CLAIMS - LOCATED JUNE 12, 2007 - JULY 17, 2007
GRAHAM COUNTY, ARIZONA
 ALL MAC CLAIMS ARE 600' X 1,500'. ALL LOCATION MONUMENTS ARE TIED TO THE SE COR. 13, T 3 S - R 22 E, G & SRM.



- = CLAIM CORNER/END CENTER MONUMENT
- = LOCATION MONUMENT

ALL MONUMENTS ARE 2" x 2" x 5' WOOD POSTS.

PHILLIPS DODD EXPLORATION CORPORATION
 ONE NORTH CENTRAL AVENUE
 PHOENIX, ARIZONA 85004

ATTACHED TO AND
 MADE A PART OF
 MAC 143 LOCATION NOTICE
 PAGE 2 OF 2

AMC 385252



**ARIZONA NOTICE OF LOCATION
(Lode Claim)**

NOTICE IS HEREBY GIVEN THAT PHELPS DODGE EXPLORATION CORPORATION, whose mailing address is One North Central Avenue, Phoenix, AZ 85004, by its undersigned agent, makes this location of the MAC 144 lode mining claim, in the Unknown Mining District, Graham County, Arizona.

The general course of the claim is from East to West, and said claim is located within SE, SW, NE, NW quarter(s) of Section(s) 19, 20, 30, 29, Township 3 South, Range 23 East, GSRB&M, Graham County, Arizona.

This claim is 1500 feet in length and 600 feet in width.

This Notice of Location is posted on the center line of the claim.

The claim runs from the location monument on which this notice is posted 1490 feet in a E'ly direction to the East end line and 10 feet in a W'ly direction to the West end line. The claim boundaries are marked by six monuments, one at each corner and one at the center of each end line. The location monument on which this notice is posted is situated within Section 30, Township 3 South, Range 23 East, GSRB&M, Graham County, Arizona, and is approximately 5,450 feet South and 4,510 feet East from the SE corner of Section 13, Township 3 South, Range 22 East, GSRB&M, Graham County, Arizona.

The undersigned claims the ground as depicted on the map which is attached to a copy of this Notice of Location filed in the office of the County Recorder, Graham County, Safford, Arizona.

The claim has been monumented in accordance with State and Federal law. Corner and location monuments are substantial posts projecting at least four feet above the ground.

Located, dated, and posted on the ground this 5th day of July, 2007.

PHOENIX, ARIZONA

2007 AUG 16 A 11:36

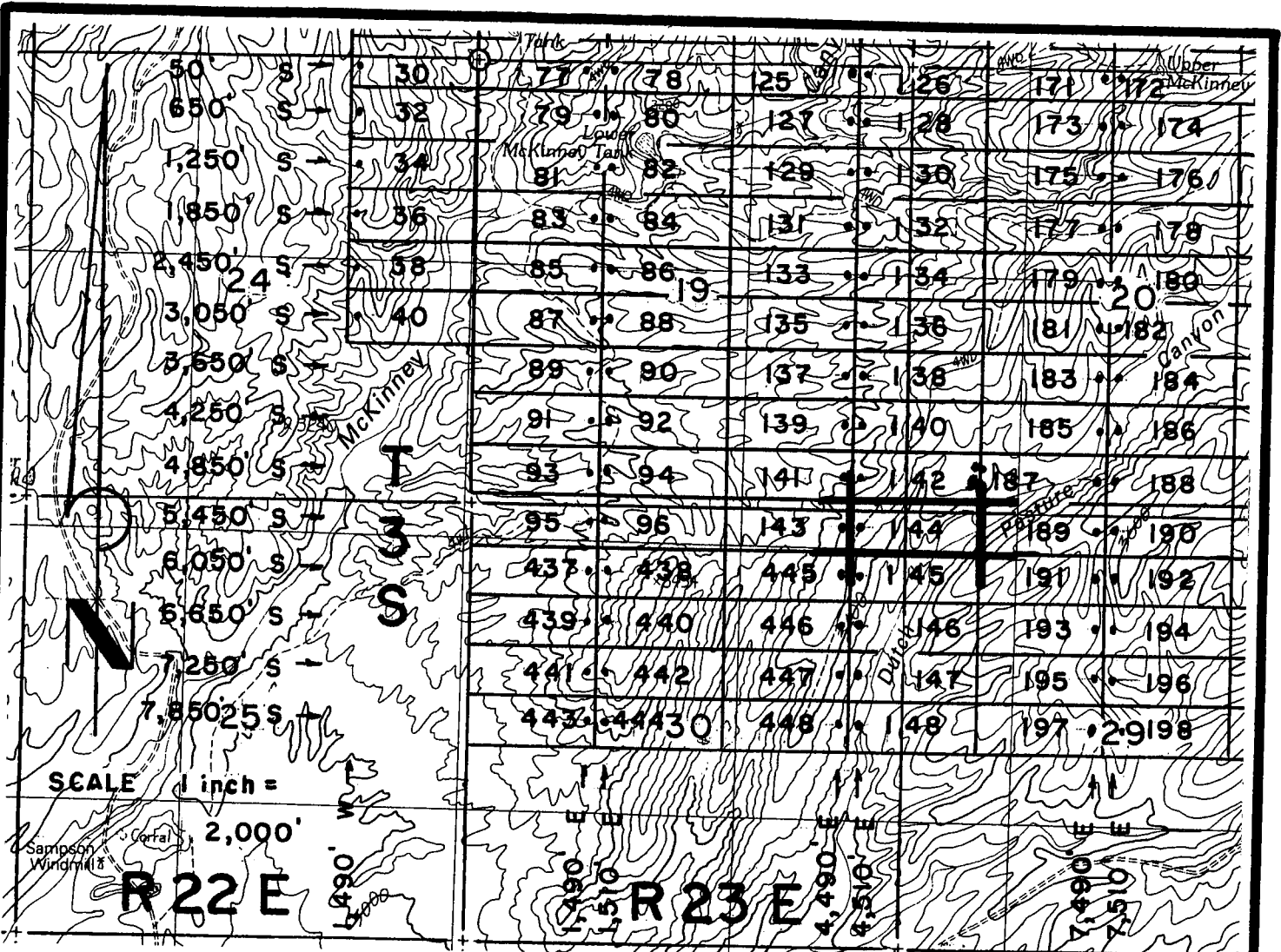
RECEIVED
B.L.M. AZ STATE OFFICE

Phelps Dodge Exploration Corporation (Owner)

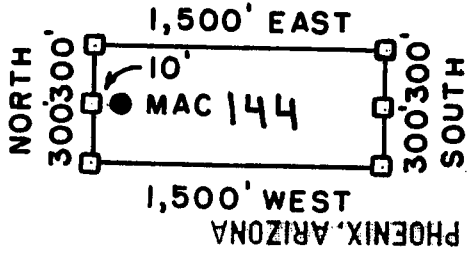
By Darren Adler (Agent)

Darling Environmental & Surveying, Ltd.

AMC 385253



MAC 4, et al LODE CLAIMS - LOCATED JUNE 12, 2007 - JULY 17, 2007
GRAHAM COUNTY, ARIZONA
 ALL MAC CLAIMS ARE 600' X 1,500'. ALL LOCATION MONUMENTS ARE TIED TO THE SE COR. 13, T 3 S-R 22 E, G&SRM.



- = CLAIM CORNER/END CENTER MONUMENT
- = LOCATION MONUMENT

ALL MONUMENTS ARE 2" x 2" x 5' WOOD POSTS.

PHELPS DODGE EXPLORATION CORPORATION
 ONE NORTH CENTRAL AVENUE
 PHOENIX, ARIZONA 85004

ATTACHED TO AND
 MADE A PART OF
 MAC 144 LOCATION NOTICE
 PAGE 2 OF 2

AMC 385253



**ARIZONA NOTICE OF LOCATION
(Lode Claim)**

NOTICE IS HEREBY GIVEN THAT PHELPS DODGE EXPLORATION CORPORATION, whose mailing address is One North Central Avenue, Phoenix, AZ 85004, by its undersigned agent, makes this location of the MAC 145 lode mining claim, in the Unknown Mining District, Graham County, Arizona.

The general course of the claim is from East to West, and said claim is located within NE, NW quarter(s) of Section(s) 30, 29, Township 3 South, Range 23 East, GSRB&M, Graham County, Arizona.

This claim is 1500 feet in length and 600 feet in width.

This Notice of Location is posted on the center line of the claim.

The claim runs from the location monument on which this notice is posted 1,490 feet in a E'ly direction to the East end line and 10 feet in a W'ly direction to the West end line. The claim boundaries are marked by six monuments, one at each corner and one at the center of each end line. The location monument on which this notice is posted is situated within Section 30, Township 3 South, Range 23 East, GSRB&M, Graham County, Arizona, and is approximately 6,050 feet South and 4,510 feet East from the SE corner of Section 13, Township 3 South, Range 22 East, GSRB&M, Graham County, Arizona.

The undersigned claims the ground as depicted on the map which is attached to a copy of this Notice of Location filed in the office of the County Recorder, Graham County, Safford, Arizona.

The claim has been monumented in accordance with State and Federal law. Corner and location monuments are substantial posts projecting at least four feet above the ground.

Located, dated, and posted on the ground this 5th day of July, 2007.

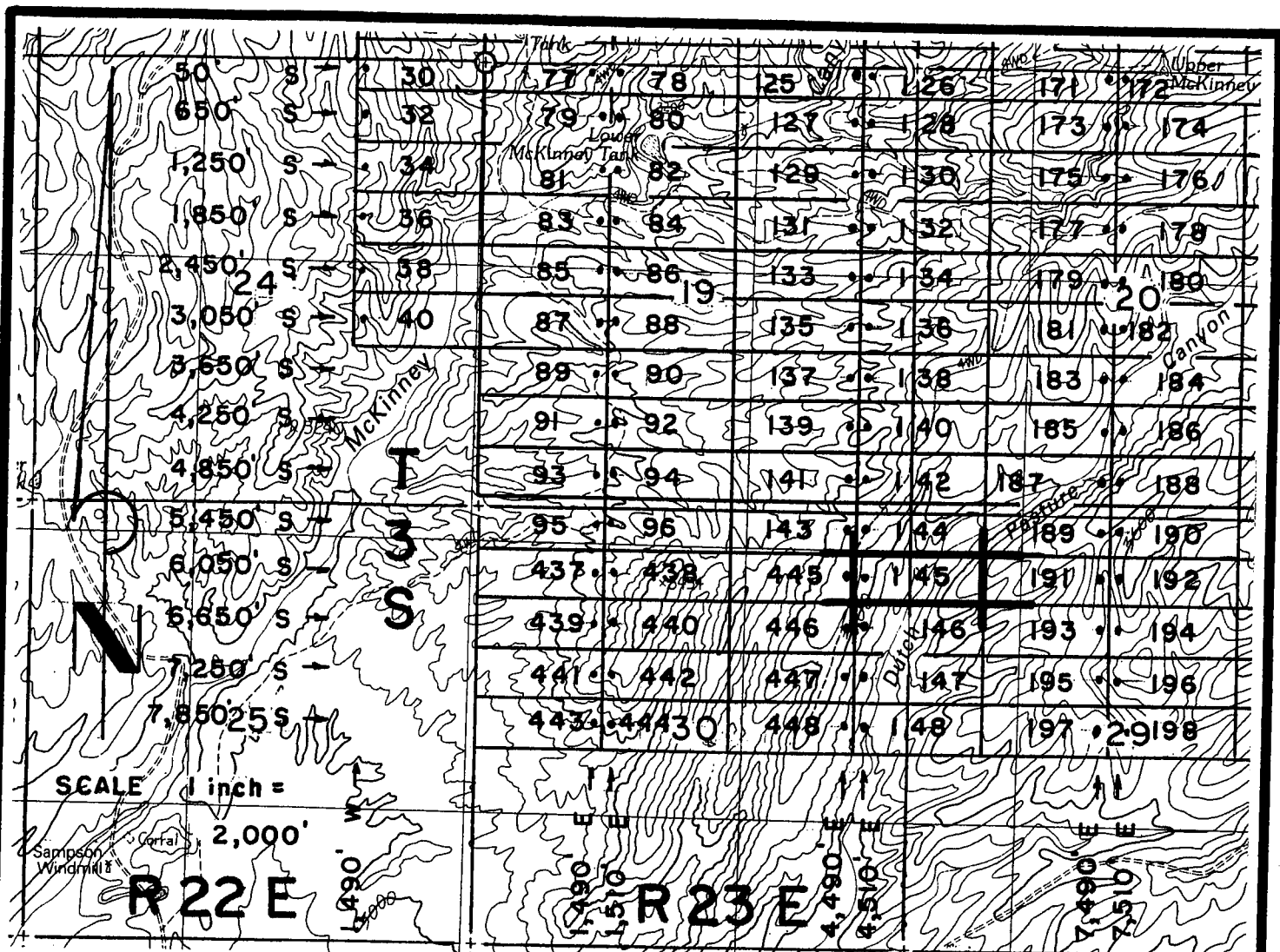
Phelps Dodge Exploration Corporation (Owner)

By [Signature] (Agent)

Darling Environmental & Surveying, Ltd.

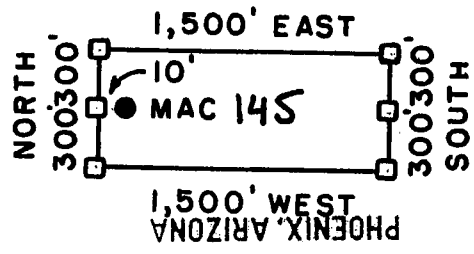
AMC 385254

PHOENIX, ARIZONA
2007 AUG 16 A 11:36
RECEIVED
B.L.M. AZ STATE OFFICE



**MAC 4, et al LODE CLAIMS - LOCATED JUNE 12, 2007 - JULY 17, 2007
GRAHAM COUNTY, ARIZONA**

ALL MAC CLAIMS ARE 600' X 1,500'. ALL LOCATION MONUMENTS ARE TIED TO THE SE COR. 13, T 3 S-R 22 E, G&SRM.



- = CLAIM CORNER/END CENTER MONUMENT
 - = LOCATION MONUMENT
- ALL MONUMENTS ARE 2" x 2" x 5' WOOD POSTS.

PHOENIX, ARIZONA
 RECEIVED
 B.L.M. AZ STATE OFFICE
 ONE NORTH CENTRAL AVENUE
 PHOENIX, ARIZONA 85004

ATTACHED TO AND
 MADE A PART OF
 MAC 145 LOCATION NOTICE
 PAGE 2 OF 2

AMG 385254



**ARIZONA NOTICE OF LOCATION
(Lode Claim)**

NOTICE IS HEREBY GIVEN THAT PHELPS DODGE EXPLORATION CORPORATION, whose mailing address is One North Central Avenue, Phoenix, AZ 85004, by its undersigned agent, makes this location of the MAC 146 lode mining claim, in the Unknown Mining District, Graham County, Arizona.

The general course of the claim is from East to West, and said claim is located within NE, NW quarter(s) of Section(s) 30, 29, Township 3 South, Range 23 East, GSRB&M, Graham County, Arizona.

This claim is 1500 feet in length and 600 feet in width.

This Notice of Location is posted on the center line of the claim.

The claim runs from the location monument on which this notice is posted 1,490 feet in a E'ly direction to the East end line and 10 feet in a W'ly direction to the West end line. The claim boundaries are marked by six monuments, one at each corner and one at the center of each end line. The location monument on which this notice is posted is situated within Section 30, Township 3 South, Range 23 East, GSRB&M, Graham County, Arizona, and is approximately 6,650 feet South and 4,510 feet East from the SE corner of Section 13, Township 3 South, Range 22 East, GSRB&M, Graham County, Arizona.

The undersigned claims the ground as depicted on the map which is attached to a copy of this Notice of Location filed in the office of the County Recorder, Graham County, Safford, Arizona.

The claim has been monumented in accordance with State and Federal law. Corner and location monuments are substantial posts projecting at least four feet above the ground.

Located, dated, and posted on the ground this 5th day of July, 2007.

PHOENIX, ARIZONA

2007 AUG 16 A 11:36

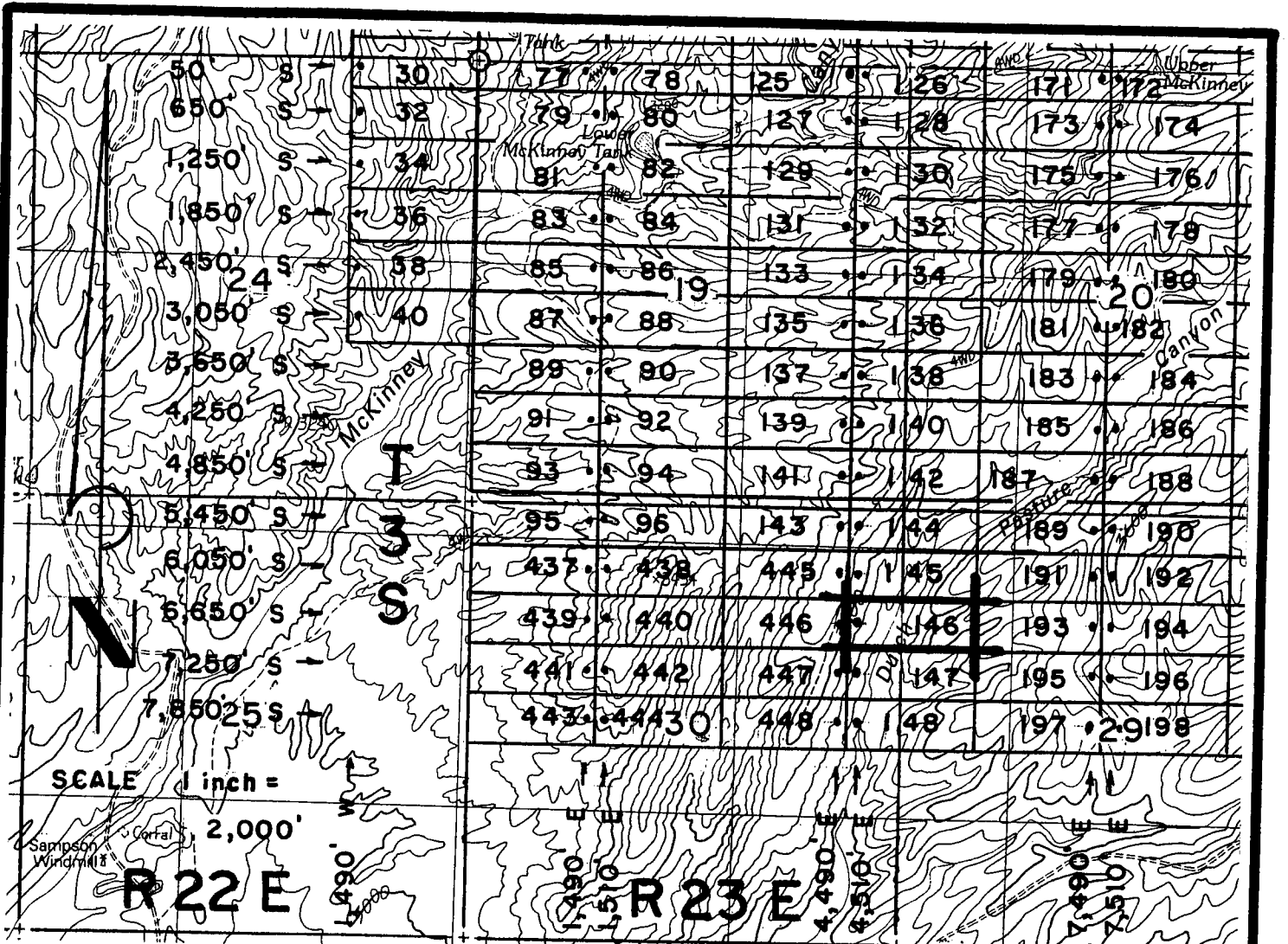
RECEIVED
B.L.M. AZ STATE OFFICE

Phelps Dodge Exploration Corporation (Owner)

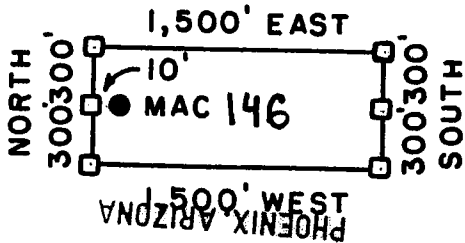
By [Signature] (Agent)

Darling Environmental & Surveying, Ltd.

AMC 385255



MAC 4, et al LODE CLAIMS - LOCATED JUNE 12, 2007 - JULY 17, 2007
GRAHAM COUNTY, ARIZONA
 ALL MAC CLAIMS ARE 600' X 1,500'. ALL LOCATION MONUMENTS ARE TIED TO THE SE COR. 13, T 3 S - R 22 E, G8&SRM.



- = CLAIM CORNER/END CENTER MONUMENT
- = LOCATION MONUMENT

ALL MONUMENTS ARE 2" x 2" x 5' WOOD POSTS.

PHILIP S. BODGE EXPLORATION CORPORATION
 ONE NORTH CENTRAL AVENUE
 PHOENIX, ARIZONA 85004

ATTACHED TO AND MADE A PART OF
 MAC 146 LOCATION NOTICE
 PAGE 2 OF 2

AMC 385255



**ARIZONA NOTICE OF LOCATION
(Lode Claim)**

NOTICE IS HEREBY GIVEN THAT PHELPS DODGE EXPLORATION CORPORATION, whose mailing address is One North Central Avenue, Phoenix, AZ 85004, by its undersigned agent, makes this location of the MAC 147 lode mining claim, in the Unknown Mining District, Graham County, Arizona.

The general course of the claim is from East to West, and said claim is located within NE, NW quarter(s) of Section(s) 30, 29, Township 3 South, Range 23 East, GSRB&M, Graham County, Arizona.

This claim is 1500 feet in length and 600 feet in width.

This Notice of Location is posted on the center line of the claim.

The claim runs from the location monument on which this notice is posted 1490 feet in a E'ly direction to the East end line and 10 feet in a W'ly direction to the West end line. The claim boundaries are marked by six monuments, one at each corner and one at the center of each end line. The location monument on which this notice is posted is situated within Section 30, Township 3 South, Range 23 East, GSRB&M, Graham County, Arizona, and is approximately 7,250 feet South and 4,510 feet East from the SE corner of Section 13, Township 3 South, Range 22 East, GSRB&M, Graham County, Arizona.

The undersigned claims the ground as depicted on the map which is attached to a copy of this Notice of Location filed in the office of the County Recorder, Graham County, Safford, Arizona.

The claim has been monumented in accordance with State and Federal law. Corner and location monuments are substantial posts projecting at least four feet above the ground.

Located, dated, and posted on the ground this 5th day of July, 2007.

PHOENIX, ARIZONA

2007 AUG 16 A 11:36

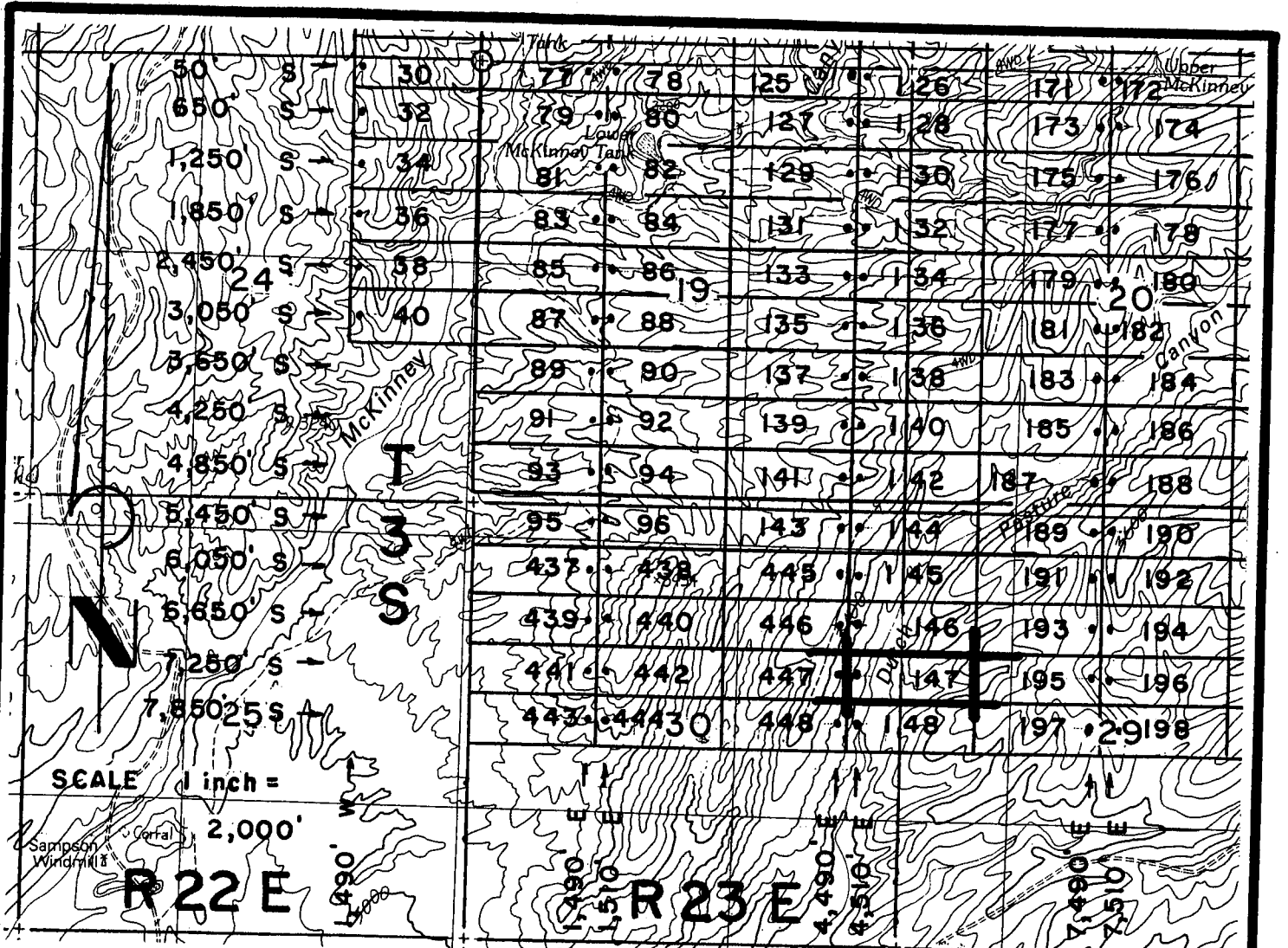
RECEIVED
B.L.M. AZ STATE OFFICE

Phelps Dodge Exploration Corporation (Owner)

By Darren Adler (Agent)

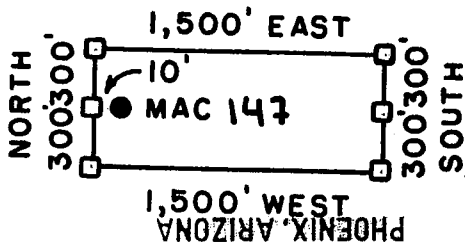
Darling Environmental & Surveying, Ltd.

AMC 385256



**MAC 4, et al LODE CLAIMS - LOCATED JUNE 12, 2007 - JULY 17, 2007
GRAHAM COUNTY, ARIZONA**

ALL MAC CLAIMS ARE 600' X 1,500'. ALL LOCATION MONUMENTS ARE TIED TO THE SE COR. 13, T 3 S-R 22 E, G&SRM.



- = CLAIM CORNER/END CENTER MONUMENT
- = LOCATION MONUMENT

ALL MONUMENTS ARE 2" x 2" x 5' WOOD POSTS.

PHELPS DODGE EXPLORATION CORPORATION
ONE NORTH CENTRAL AVENUE
PHOENIX, ARIZONA 85004

ATTACHED TO AND MADE A PART OF
MAC 147 LOCATION NOTICE
PAGE 2 OF 2

AMP 20070618



**ARIZONA NOTICE OF LOCATION
(Lode Claim)**

NOTICE IS HEREBY GIVEN THAT PHELPS DODGE EXPLORATION CORPORATION, whose mailing address is One North Central Avenue, Phoenix, AZ 85004, by its undersigned agent, makes this location of the MAC 148 lode mining claim, in the Unknown Mining District, Graham County, Arizona.

The general course of the claim is from East to West, and said claim is located within NE & SE, NW & SW quarter(s) of Section(s) 30, 29, Township 3 South, Range 23 East, GSRB&M, Graham County, Arizona.

This claim is 1500 feet in length and 600 feet in width.

This Notice of Location is posted on the center line of the claim.

The claim runs from the location monument on which this notice is posted 1,490 feet in a E'ly direction to the East end line and 10 feet in a W'ly direction to the West end line. The claim boundaries are marked by six monuments, one at each corner and one at the center of each end line. The location monument on which this notice is posted is situated within Section 30, Township 3 South, Range 23 East, GSRB&M, Graham County, Arizona, and is approximately 7,850 feet South and 4,510 feet East from the SE corner of Section 13, Township 3 South, Range 22 East, GSRB&M, Graham County, Arizona.

The undersigned claims the ground as depicted on the map which is attached to a copy of this Notice of Location filed in the office of the County Recorder, Graham County, Safford, Arizona.

The claim has been monumented in accordance with State and Federal law. Corner and location monuments are substantial posts projecting at least four feet above the ground.

Located, dated, and posted on the ground this 5th day of July, 2007.

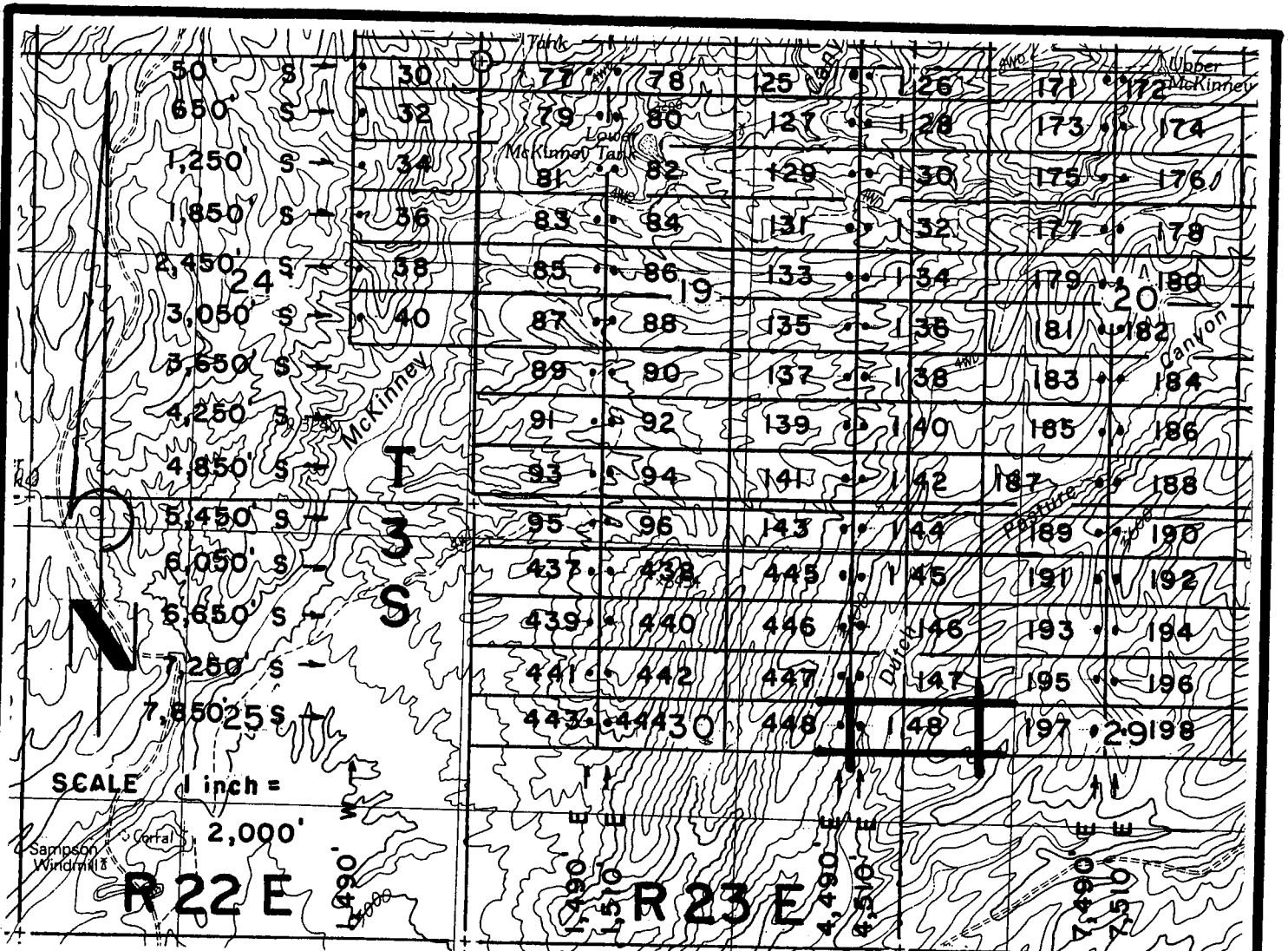
Phelps Dodge Exploration Corporation (Owner)

By Darwin Asher (Agent)

Darling Environmental & Surveying, Ltd.

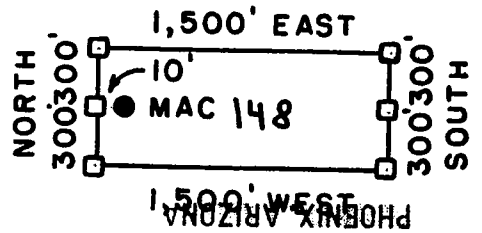
AMC 385257

PHOENIX, ARIZONA
2007 AUG 16 A 11:36
RECEIVED
B.L.M. AZ STATE OFFICE



**MAC 4, et al LODE CLAIMS - LOCATED JUNE 12, 2007 - JULY 17, 2007
GRAHAM COUNTY, ARIZONA**

ALL MAC CLAIMS ARE 600' X 1,500'. ALL LOCATION MONUMENTS ARE TIED TO THE SE COR. 13, T 3 S-R 22 E, G8&SRM.



- = CLAIM CORNER/END CENTER MONUMENT
 - = LOCATION MONUMENT
- ALL MONUMENTS ARE 2" x 2" x 5' WOOD POSTS.

RECEIVED
PHENIX, ARIZONA 85004
ONE NORTH CENTRAL AVENUE
CORPORATION
PHELPS DODGE EXPLORATION

ATTACHED TO AND
MADE A PART OF
MAC 148 LOCATION NOTICE
PAGE 2 OF 2

10720000



**ARIZONA NOTICE OF LOCATION
(Lode Claim)**

NOTICE IS HEREBY GIVEN THAT PHELPS DODGE EXPLORATION CORPORATION, whose mailing address is One North Central Avenue, Phoenix, AZ 85004, by its undersigned agent, makes this location of the MAC 153 lode mining claim, in the Unknown Mining District, Graham County, Arizona.

The general course of the claim is from East to West, and said claim is located within SW, NW quarter(s) of Section(s) 8, 17, Township 3 South, Range 23 East, GSRB&M, Graham County, Arizona.

This claim is 1500 feet in length and 600 feet in width.

This Notice of Location is posted on the center line of the claim.

The claim runs from the location monument on which this notice is posted 10 feet in a E'ly direction to the East end line and 1,490 feet in a W'ly direction to the West end line. The claim boundaries are marked by six monuments, one at each corner and one at the center of each end line. The location monument on which this notice is posted is situated within Section 8, Township 3 South, Range 23 East, GSRB&M, Graham County, Arizona, and is approximately 5,350 feet North and 7,490 feet East from the SE corner of Section 13, Township 3 South, Range 22 East, GSRB&M, Graham County, Arizona.

The undersigned claims the ground as depicted on the map which is attached to a copy of this Notice of Location filed in the office of the County Recorder, Graham County, Safford, Arizona.

The claim has been monumented in accordance with State and Federal law. Corner and location monuments are substantial posts projecting at least four feet above the ground.

Located, dated, and posted on the ground this 17th day of July, 2007.

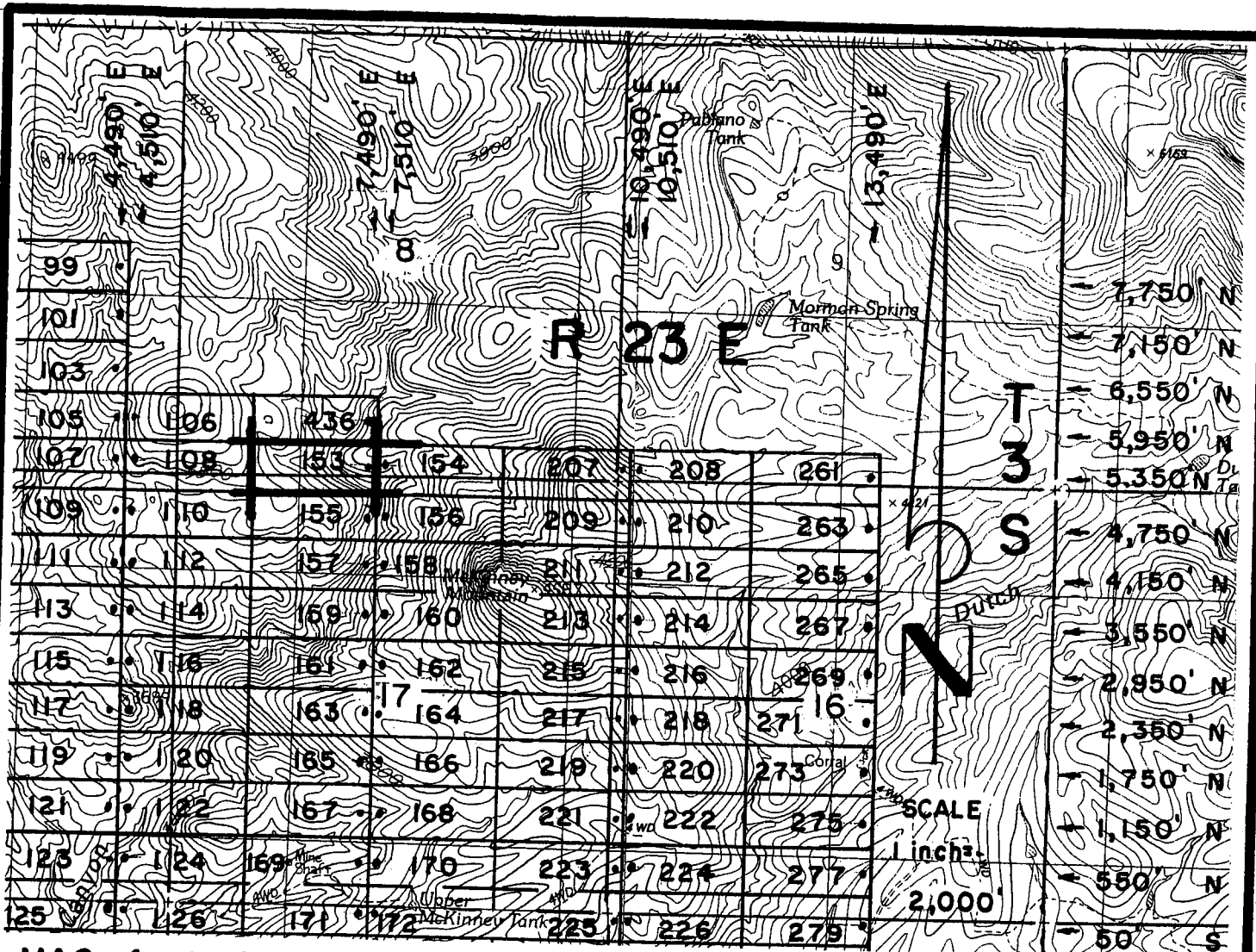
Phelps Dodge Exploration Corporation (Owner)

By Darren Adler (Agent)

Darling Environmental & Surveying, Ltd.

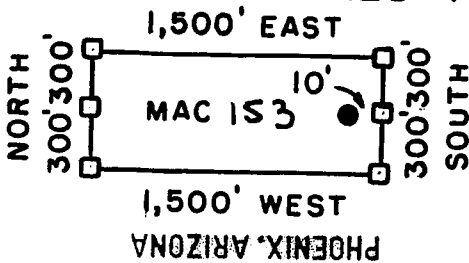
AMC 385258

PHOENIX, ARIZONA
2007 AUG 16 A 11: 37
RECEIVED
B.L.M. AZ STATE OFFICE



**MAC 4, et al LODE CLAIMS - LOCATED JUNE 12, 2007 - JULY 17, 2007
GRAHAM COUNTY, ARIZONA.**

ALL MAC CLAIMS ARE 600' X 1,500'. ALL LOCATION MONUMENTS ARE TIED TO THE SE COR. 13, T 3 S - R 22 E, G & SRM.



- = CLAIM CORNER / END CENTER MONUMENT
- = LOCATION MONUMENT

ALL MONUMENTS ARE 2" X 2" X 5' WOOD POSTS.

PHILIPS DODGE EXPLORATION CORPORATION
 ONE NORTH CENTRAL AVENUE
 PHOENIX, ARIZONA 85004

ATTACHED TO AND
 MADE A PART OF
 MAC 153 LOCATION NOTICE
 PAGE 2 OF 2

AMC 385258



**ARIZONA NOTICE OF LOCATION
(Lode Claim)**

NOTICE IS HEREBY GIVEN THAT PHELPS DODGE EXPLORATION CORPORATION, whose mailing address is One North Central Avenue, Phoenix, AZ 85004, by its undersigned agent, makes this location of the MAC 154 lode mining claim, in the Unknown Mining District, Graham County, Arizona.

The general course of the claim is from East to West, and said claim is located within SW & SE, NW & NE quarter(s) of Section(s) 8, 17, Township 3 South, Range 23 East, GSRB&M, Graham County, Arizona.

This claim is 1500 feet in length and 600 feet in width.

This Notice of Location is posted on the center line of the claim.

The claim runs from the location monument on which this notice is posted 1490 feet in a E'ly direction to the East end line and 10 feet in a W'ly direction to the West end line. The claim boundaries are marked by six monuments, one at each corner and one at the center of each end line. The location monument on which this notice is posted is situated within Section 8, Township 3 South, Range 23 East, GSRB&M, Graham County, Arizona, and is approximately 5,350 feet North and 7,510 feet East from the SE corner of Section 13, Township 3 South, Range 22 East, GSRB&M, Graham County, Arizona.

The undersigned claims the ground as depicted on the map which is attached to a copy of this Notice of Location filed in the office of the County Recorder, Graham County, Safford, Arizona.

The claim has been monumented in accordance with State and Federal law. Corner and location monuments are substantial posts projecting at least four feet above the ground.

Located, dated, and posted on the ground this 17th day of July, 2007.

Phelps Dodge Exploration Corporation (Owner)

By Darwin Adler (Agent)

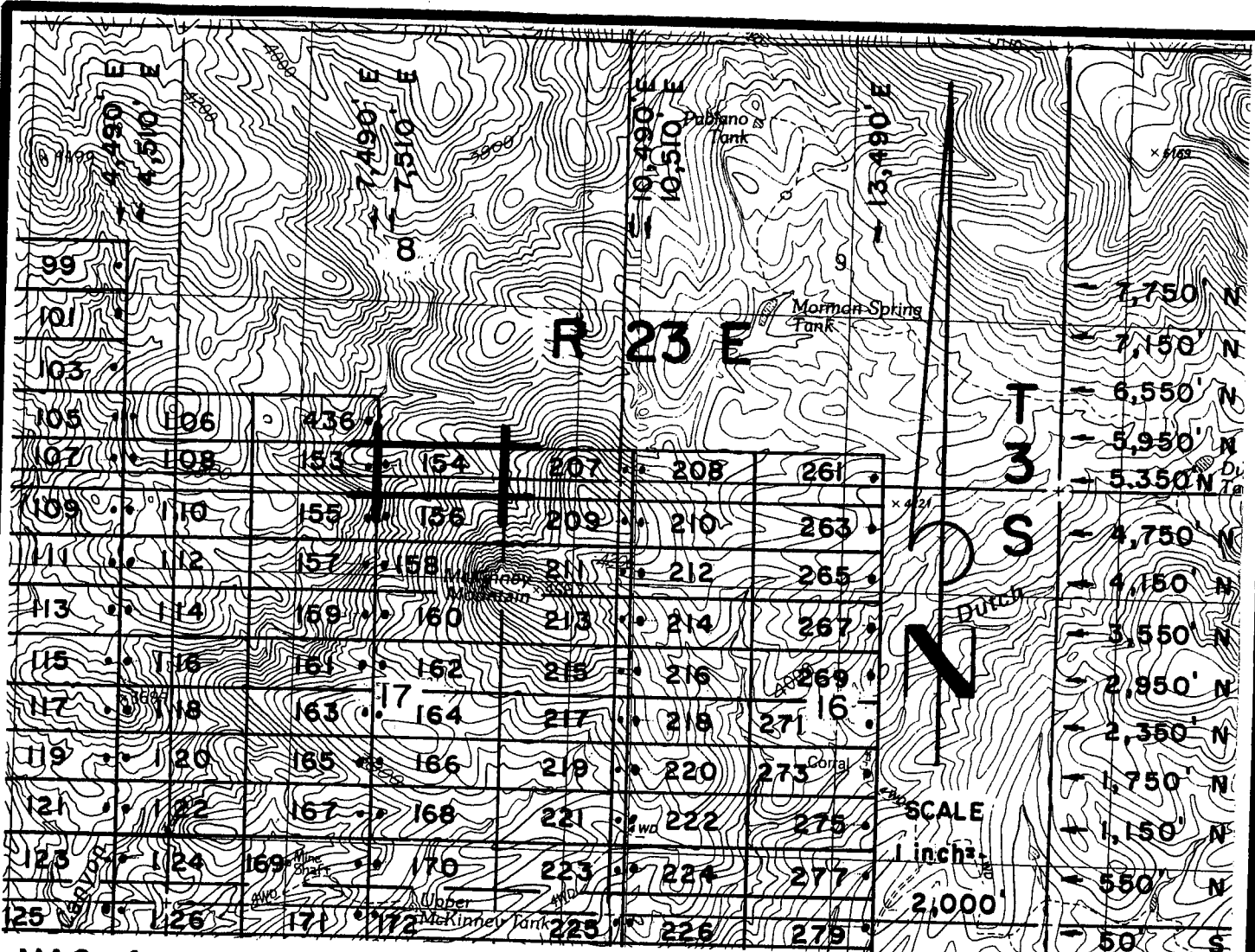
Darling Environmental & Surveying, Ltd.

PHOENIX, ARIZONA

2007 AUG 16 A 11: 37

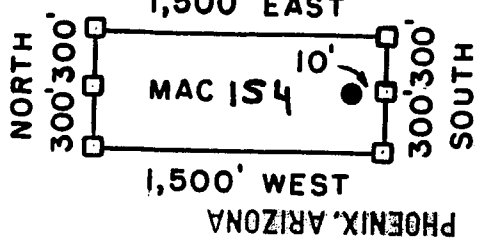
B.L.M. AZ STATE OFFICE
RECEIVED

APC 385259



**MAC 4, et al LODE CLAIMS - LOCATED JUNE 12, 2007 - JULY 17, 2007
GRAHAM COUNTY, ARIZONA**

ALL MAC CLAIMS ARE 600' X 1,500'. ALL LOCATION MONUMENTS ARE TIED TO THE SE COR. 13, T 3 S - R 22 E, G & SRM.



- = CLAIM CORNER / END CENTER MONUMENT
- = LOCATION MONUMENT

ALL MONUMENTS ARE 2" X 2" X 5' WOOD POSTS.

PHELPS-DODGE EXPLORATION CORPORATION
 ONE NORTH CENTRAL AVENUE
 PHOENIX, ARIZONA 85004

ATTACHED TO AND
 MADE A PART OF
 MAC 154 LOCATION NOTICE
 PAGE 2 OF 2

AMC 385259



**ARIZONA NOTICE OF LOCATION
(Lode Claim)**

NOTICE IS HEREBY GIVEN THAT PHELPS DODGE EXPLORATION CORPORATION, whose mailing address is One North Central Avenue, Phoenix, AZ 85004, by its undersigned agent, makes this location of the MAC 155 lode mining claim, in the Unknown Mining District, Graham County, Arizona.

The general course of the claim is from East to West, and said claim is located within NW quarter(s) of Section(s) 17, Township 3 South, Range 23 East, GSRB&M, Graham County, Arizona.

This claim is 1500 feet in length and 600 feet in width.

This Notice of Location is posted on the center line of the claim.

The claim runs from the location monument on which this notice is posted 10 feet in a E'ly direction to the East end line and 1,490 feet in a W'ly direction to the West end line. The claim boundaries are marked by six monuments, one at each corner and one at the center of each end line. The location monument on which this notice is posted is situated within Section 17, Township 3 South, Range 23 East, GSRB&M, Graham County, Arizona, and is approximately 4,750 feet North and 7,490 feet East from the SE corner of Section 13, Township 3 South, Range 22 East, GSRB&M, Graham County, Arizona.

The undersigned claims the ground as depicted on the map which is attached to a copy of this Notice of Location filed in the office of the County Recorder, Graham County, Safford, Arizona.

The claim has been monumented in accordance with State and Federal law. Corner and location monuments are substantial posts projecting at least four feet above the ground.

Located, dated, and posted on the ground this 17th day of July, 2007.

PHOENIX, ARIZONA

2007 AUG 16 A 11: 37

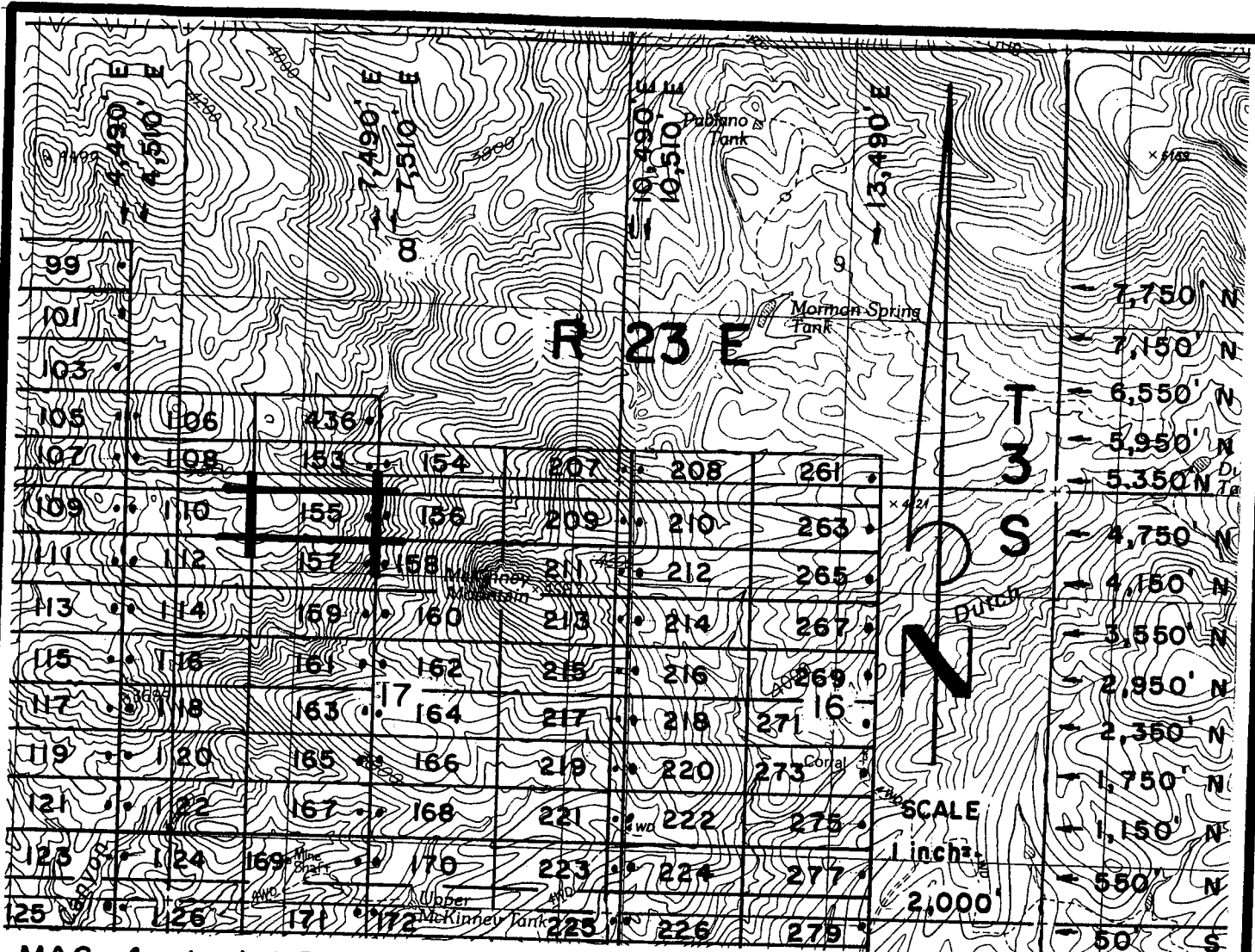
RECEIVED
B.L.M. AZ STATE OFFICE

Phelps Dodge Exploration Corporation (Owner)

By Darling Environmental & Surveying, Ltd. (Agent)

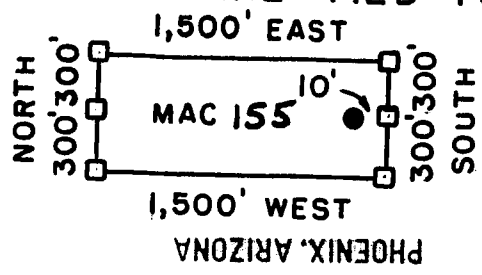
Darling Environmental & Surveying, Ltd.

AMC 385260



MAC 4, et al LODE CLAIMS - LOCATED JUNE 12, 2007 - JULY 17, 2007
 GRAHAM COUNTY, ARIZONA

ALL MAC CLAIMS ARE 600' X 1,500'. ALL LOCATION MONUMENTS ARE TIED TO THE SE COR. 13, T 3 S - R 22 E, G & SRM.



- = CLAIM CORNER / END CENTER MONUMENT
- = LOCATION MONUMENT

ALL MONUMENTS ARE 2" X 2" X 3' WOOD POSTS.

PHILIPS DODGE EXPLORATION CORPORATION
 ONE NORTH CENTRAL AVENUE
 PHOENIX, ARIZONA 85004

ATTACHED TO AND MADE A PART OF
 MAC 155 LOCATION NOTICE
 PAGE 2 OF 2

AUG 17 2007
 395260



**ARIZONA NOTICE OF LOCATION
(Lode Claim)**

NOTICE IS HEREBY GIVEN THAT PHELPS DODGE EXPLORATION CORPORATION, whose mailing address is One North Central Avenue, Phoenix, AZ 85004, by its undersigned agent, makes this location of the MAC 156 lode mining claim, in the Unknown Mining District, Graham County, Arizona.

The general course of the claim is from East to West, and said claim is located within NW & NE quarter(s) of Section(s) 17, Township 3 South, Range 23 East, GSRB&M, Graham County, Arizona.

This claim is 1500 feet in length and 600 feet in width.

This Notice of Location is posted on the center line of the claim.

The claim runs from the location monument on which this notice is posted 1,490 feet in a E'ly direction to the East end line and 10 feet in a W'ly direction to the West end line. The claim boundaries are marked by six monuments, one at each corner and one at the center of each end line. The location monument on which this notice is posted is situated within Section 17, Township 3 South, Range 23 East, GSRB&M, Graham County, Arizona, and is approximately 4,750 feet North and 7,510 feet East from the SE corner of Section 13, Township 3 South, Range 22 East, GSRB&M, Graham County, Arizona.

The undersigned claims the ground as depicted on the map which is attached to a copy of this Notice of Location filed in the office of the County Recorder, Graham County, Safford, Arizona.

The claim has been monumented in accordance with State and Federal law. Corner and location monuments are substantial posts projecting at least four feet above the ground.

Located, dated, and posted on the ground this 17th day of July, 2007.

PHOENIX, ARIZONA

2007 AUG 16 A 11:37

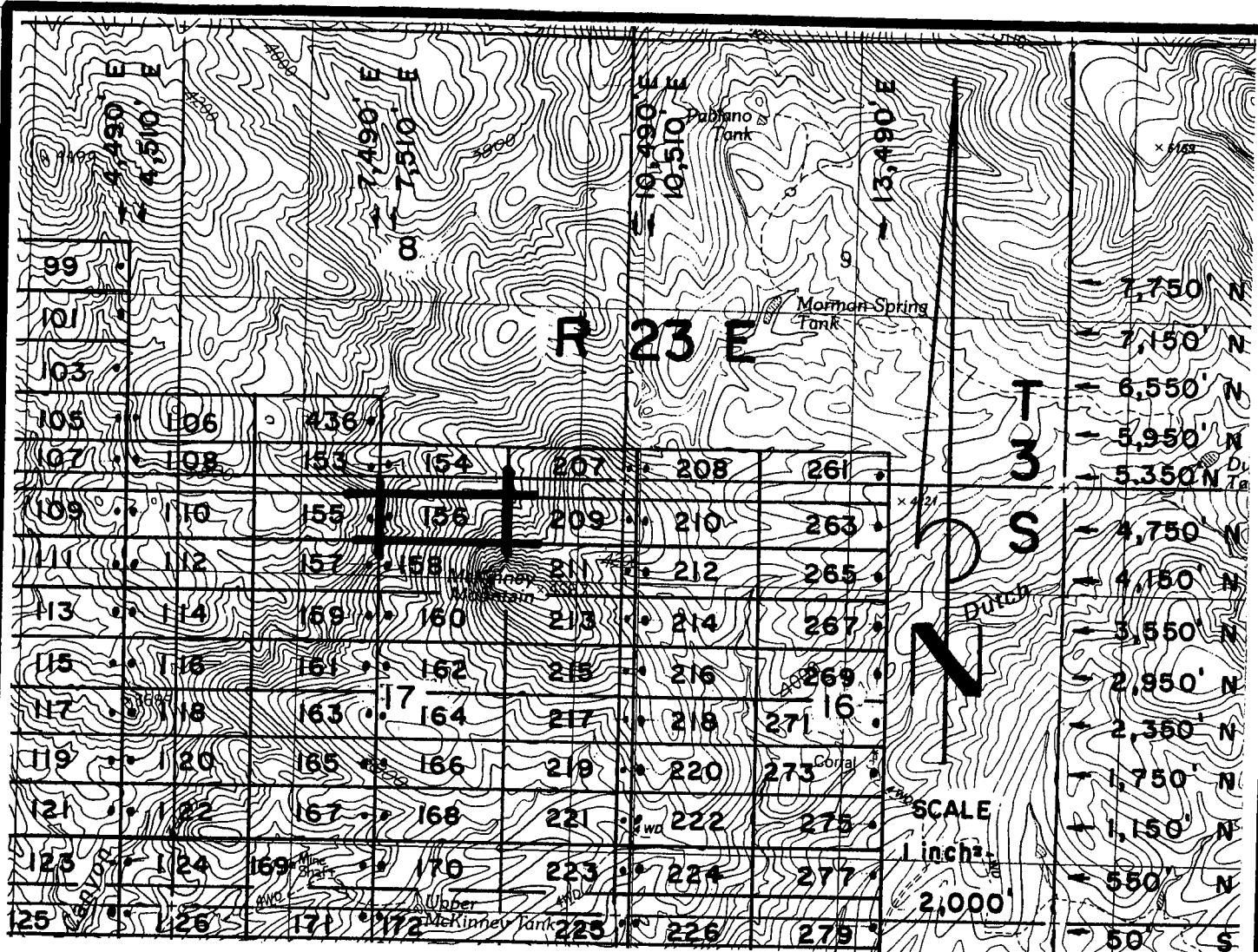
RECEIVED
B.L.M. AZ STATE OFFICE

Phelps Dodge Exploration Corporation (Owner)

By Jennifer Dawn Adler (Agent)

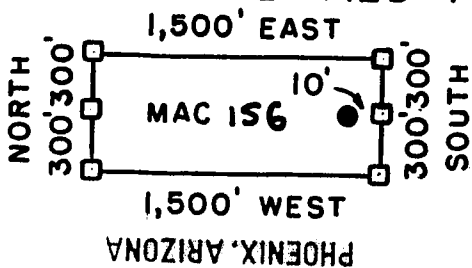
Darling Environmental & Surveying, Ltd.

AMC 385261



**MAC 4, et al LODE CLAIMS -LOCATED JUNE 12,2007-JULY 17,2007
GRAHAM COUNTY, ARIZONA**

ALL MAC CLAIMS ARE 600' x 1,500'. ALL LOCATION MONU-
MENTS ARE TIED TO THE SE COR. 13, T 3 S-R 22 E, G & SRM.



□ = CLAIM CORNER/END CENTER MONUMENT

● = LOCATION MONUMENT

ALL MONUMENTS ARE 2" x 2" x 5' WOOD POSTS.

**PHILIP S. DODGE EXPLORATION
CORPORATION**
B.L.M. AZ STATE OFFICE
ONE NORTH CENTRAL AVENUE
PHOENIX, ARIZONA 85004

ATTACHED TO AND
MADE A PART OF
MAC 156 LOCATION NOTICE
PAGE 2 OF 2

AMC 38070



**ARIZONA NOTICE OF LOCATION
(Lode Claim)**

NOTICE IS HEREBY GIVEN THAT PHELPS DODGE EXPLORATION CORPORATION, whose mailing address is One North Central Avenue, Phoenix, AZ 85004, by its undersigned agent, makes this location of the MAC 157 lode mining claim, in the Unknown Mining District, Graham County, Arizona.

The general course of the claim is from East to West, and said claim is located within NW quarter(s) of Section(s) 17, Township 3 South, Range 23 East, GSRB&M, Graham County, Arizona.

This claim is 1500 feet in length and 600 feet in width.

This Notice of Location is posted on the center line of the claim.

The claim runs from the location monument on which this notice is posted 10 feet in a E'ly direction to the East end line and 1,490 feet in a W'ly direction to the West end line. The claim boundaries are marked by six monuments, one at each corner and one at the center of each end line. The location monument on which this notice is posted is situated within Section 17, Township 3 South, Range 23 East, GSRB&M, Graham County, Arizona, and is approximately 4,150 feet North and 7,490 feet East from the SE corner of Section 13, Township 3 South, Range 22 East, GSRB&M, Graham County, Arizona.

The undersigned claims the ground as depicted on the map which is attached to a copy of this Notice of Location filed in the office of the County Recorder, Graham County, Safford, Arizona.

The claim has been monumented in accordance with State and Federal law. Corner and location monuments are substantial posts projecting at least four feet above the ground.

Located, dated, and posted on the ground this 17th day of July, 2007.

PHOENIX, ARIZONA

2007 AUG 16 11:37

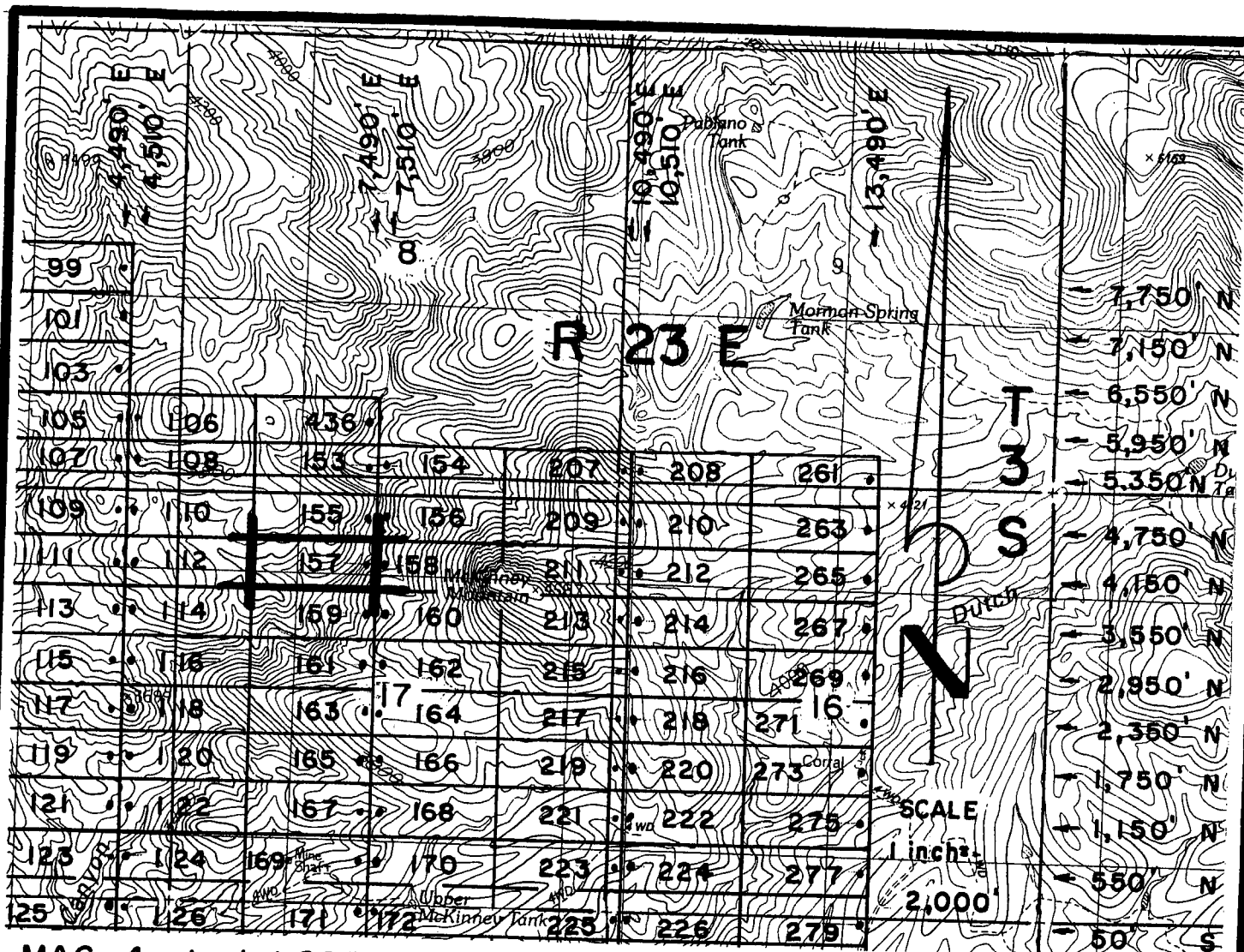
RECEIVED OFFICE
B.L.M. AZ STATE OFFICE

Phelps Dodge Exploration Corporation (Owner)

By Darley Adler (Agent)

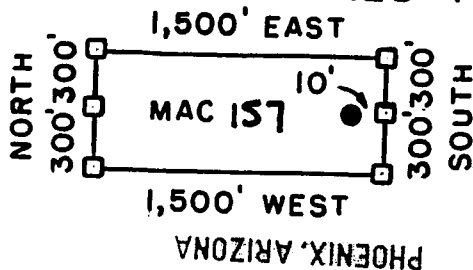
Darling Environmental & Surveying, Ltd.

AMC 385262



**MAC 4, et al LODE CLAIMS - LOCATED JUNE 12, 2007 - JULY 17, 2007
GRAHAM COUNTY, ARIZONA**

ALL MAC CLAIMS ARE 600' X 1,500'. ALL LOCATION MONUMENTS ARE TIED TO THE SE COR. 13, T 3 S - R 22 E, G & SRM.



- = CLAIM CORNER / END CENTER MONUMENT
- = LOCATION MONUMENT

ALL MONUMENTS ARE 2" X 2" X 5' WOOD POSTS.

PHOENIX, ARIZONA
 RECEIVED
 B.L.M. AZ STATE OFFICE
 PHELPS DODGE EXPLORATION
 CORPORATION
 ONE NORTH CENTRAL AVENUE
 PHOENIX, ARIZONA 85004

ATTACHED TO AND
 MADE A PART OF
 MAC 157 LOCATION NOTICE
 PAGE 2 OF 2

AMC 385262



**ARIZONA NOTICE OF LOCATION
(Lode Claim)**

NOTICE IS HEREBY GIVEN THAT PHELPS DODGE EXPLORATION CORPORATION, whose mailing address is One North Central Avenue, Phoenix, AZ 85004, by its undersigned agent, makes this location of the MAC 158 lode mining claim, in the Unknown Mining District, Graham County, Arizona.

The general course of the claim is from East to West, and said claim is located within _____, _____, _____, NW 1/4 quarter(s) of Section(s) 17, Township 3 South, Range 23 East, GSRB&M, Graham County, Arizona.

This claim is 1500 feet in length and 600 feet in width.

This Notice of Location is posted on the center line of the claim.

The claim runs from the location monument on which this notice is posted 1,490 feet in a E'ly direction to the East end line and 10 feet in a W'ly direction to the West end line. The claim boundaries are marked by six monuments, one at each corner and one at the center of each end line. The location monument on which this notice is posted is situated within Section 17, Township 3 South, Range 23 East, GSRB&M, Graham County, Arizona, and is approximately 4,150 feet North and 7,510 feet East from the SE corner of Section 13, Township 3 South, Range 22 East, GSRB&M, Graham County, Arizona.

The undersigned claims the ground as depicted on the map which is attached to a copy of this Notice of Location filed in the office of the County Recorder, Graham County, Safford, Arizona.

The claim has been monumented in accordance with State and Federal law. Corner and location monuments are substantial posts projecting at least four feet above the ground.

Located, dated, and posted on the ground this 17th day of July, 2007.

PHOENIX, ARIZONA

2007 AUG 16 11:38

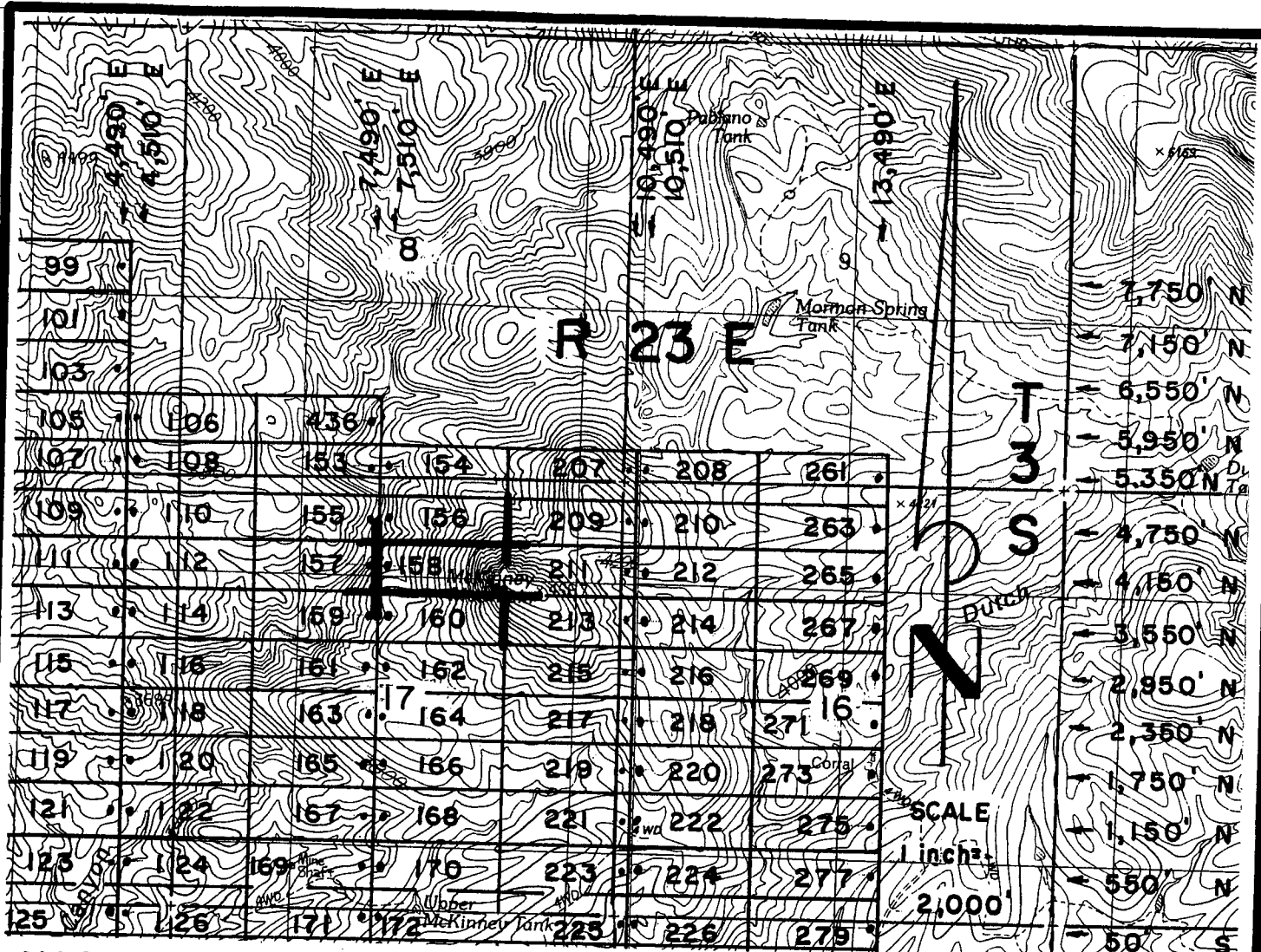
RECEIVED
B.L.M. AZ STATE OFFICE

Phelps Dodge Exploration Corporation (Owner)

By Darren Adler (Agent)

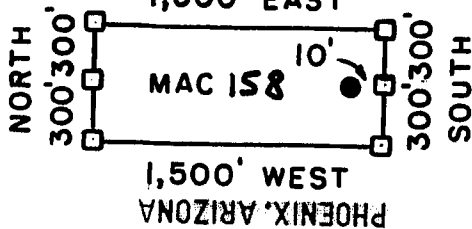
Darling Environmental & Surveying, Ltd.

AMC 385263



**MAC 4, et al LODE CLAIMS - LOCATED JUNE 12, 2007 - JULY 17, 2007
GRAHAM COUNTY, ARIZONA**

ALL MAC CLAIMS ARE 600' X 1,500'. ALL LOCATION MONUMENTS ARE TIED TO THE SE COR. 13, T 3 S - R 22 E, G & SRM. 1,500' EAST



- = CLAIM CORNER / END CENTER MONUMENT
- = LOCATION MONUMENT

ALL MONUMENTS ARE 2" X 2" X 5' WOOD POSTS.

PHOENIX, ARIZONA RECEIVED
 ONE NORTH CENTRAL AVENUE
 PHOENIX, ARIZONA 85004

ATTACHED TO AND
 MADE A PART OF
 MAC 158 LOCATION NOTICE
 PAGE 2 OF 2

AMC 385263



**ARIZONA NOTICE OF LOCATION
(Lode Claim)**

NOTICE IS HEREBY GIVEN THAT PHELPS DODGE EXPLORATION CORPORATION, whose mailing address is One North Central Avenue, Phoenix, AZ 85004, by its undersigned agent, makes this location of the MAC 159 lode mining claim, in the Unknown Mining District, Graham County, Arizona.

The general course of the claim is from East to West, and said claim is located within NW quarter(s) of Section(s) 17, Township 3 South, Range 23 East, GSRB&M, Graham County, Arizona.

This claim is 1500 feet in length and 600 feet in width.

This Notice of Location is posted on the center line of the claim.

The claim runs from the location monument on which this notice is posted 10 feet in a E'ly direction to the East end line and 1,490 feet in a W'ly direction to the West end line. The claim boundaries are marked by six monuments, one at each corner and one at the center of each end line. The location monument on which this notice is posted is situated within Section 17, Township 3 South, Range 23 East, GSRB&M, Graham County, Arizona, and is approximately 3,550 feet North and 7,490 feet East from the SE corner of Section 13, Township 3 South, Range 22 East, GSRB&M, Graham County, Arizona.

The undersigned claims the ground as depicted on the map which is attached to a copy of this Notice of Location filed in the office of the County Recorder, Graham County, Safford, Arizona.

The claim has been monumented in accordance with State and Federal law. Corner and location monuments are substantial posts projecting at least four feet above the ground.

Located, dated, and posted on the ground this 17th day of July, 2007.

PHOENIX, ARIZONA

Phelps Dodge Exploration Corporation (Owner)

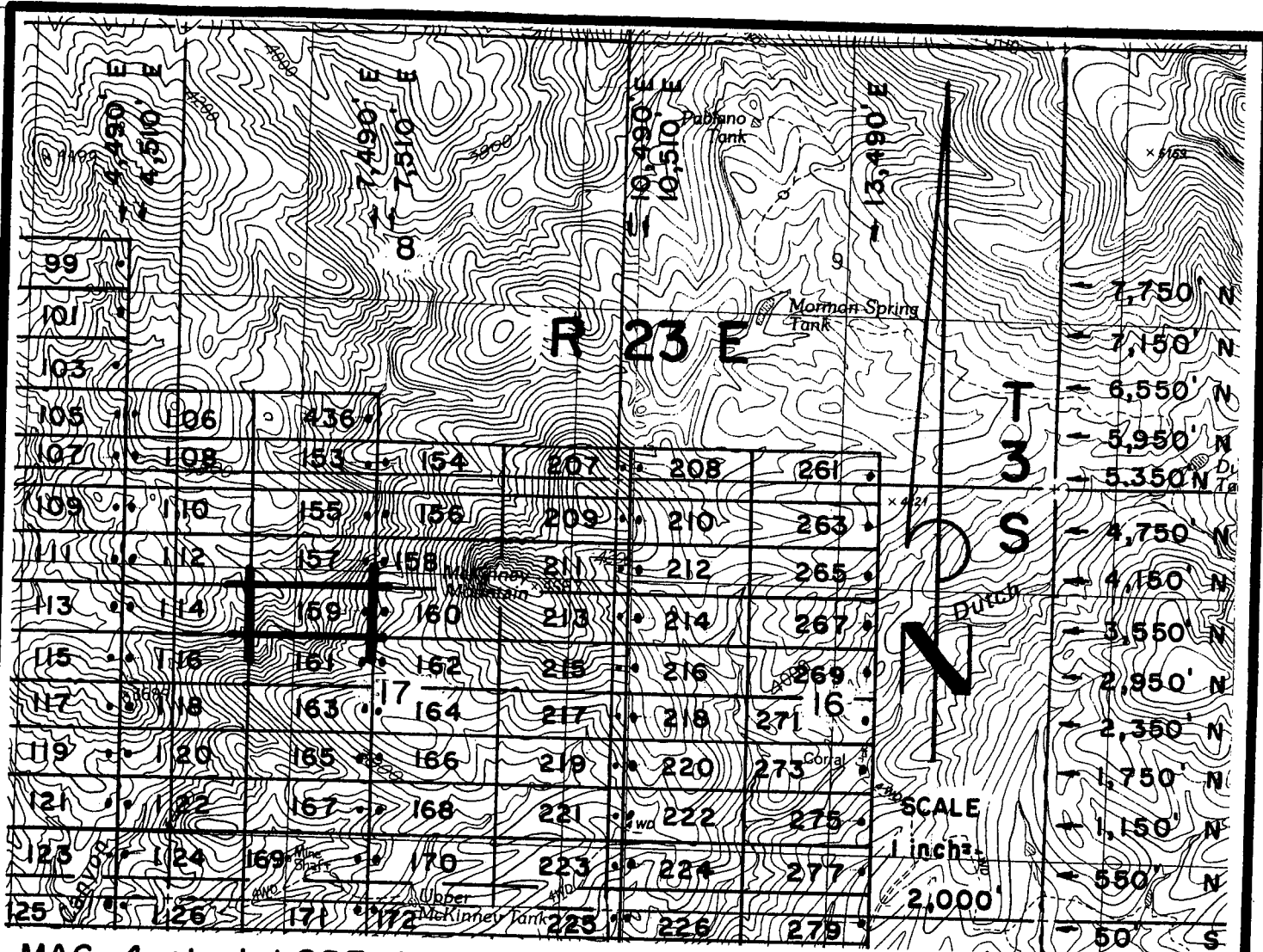
2007 AUG 16 A 11:38

By Darren Allen (Agent)

RECEIVED
B.L.M. AZ STATE OFFICE

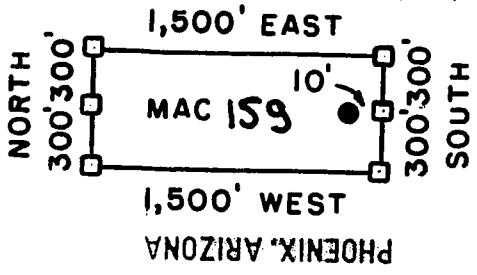
Darling Environmental & Surveying, Ltd.

AMC 385264



**MAC 4, et al LODE CLAIMS - LOCATED JUNE 12, 2007 - JULY 17, 2007
GRAHAM COUNTY, ARIZONA**

ALL MAC CLAIMS ARE 600' X 1,500'. ALL LOCATION MONUMENTS ARE TIED TO THE SE COR. 13, T 3 S - R 22 E, G & SRM.



- = CLAIM CORNER / END CENTER MONUMENT
- = LOCATION MONUMENT

ALL MONUMENTS ARE 2" X 2" X 5' WOOD POSTS.

PHOENIX, ARIZONA
PHOENIX, ARIZONA
 RECEIVED
 B.L.M. AZ STATE OFFICE
 ONE NORTH CENTRAL AVENUE
 PHOENIX, ARIZONA 85004

ATTACHED TO AND
 MADE A PART OF
 MAC 159 LOCATION NOTICE
 PAGE 2 OF 2

AMC 385264



**ARIZONA NOTICE OF LOCATION
(Lode Claim)**

NOTICE IS HEREBY GIVEN THAT PHELPS DODGE EXPLORATION CORPORATION, whose mailing address is One North Central Avenue, Phoenix, AZ 85004, by its undersigned agent, makes this location of the MAC 160 lode mining claim, in the Unknown Mining District, Graham County, Arizona.

The general course of the claim is from East to West, and said claim is located within NW 1/4 quarter(s) of Section(s) 17, Township 3 South, Range 23 East, GSRB&M, Graham County, Arizona.

This claim is 1500 feet in length and 600 feet in width.

This Notice of Location is posted on the center line of the claim.

The claim runs from the location monument on which this notice is posted 1490 feet in a E'ly direction to the East end line and 10 feet in a W'ly direction to the West end line. The claim boundaries are marked by six monuments, one at each corner and one at the center of each end line. The location monument on which this notice is posted is situated within Section 17, Township 3 South, Range 23 East, GSRB&M, Graham County, Arizona, and is approximately 3550 feet North and 7,510 feet East from the SE corner of Section 13, Township 3 South, Range 22 East, GSRB&M, Graham County, Arizona.

The undersigned claims the ground as depicted on the map which is attached to a copy of this Notice of Location filed in the office of the County Recorder, Graham County, Safford, Arizona.

The claim has been monumented in accordance with State and Federal law. Corner and location monuments are substantial posts projecting at least four feet above the ground.

Located, dated, and posted on the ground this 17th day of July, 2007.

PHOENIX, ARIZONA

2007 AUG 16 A 11:38

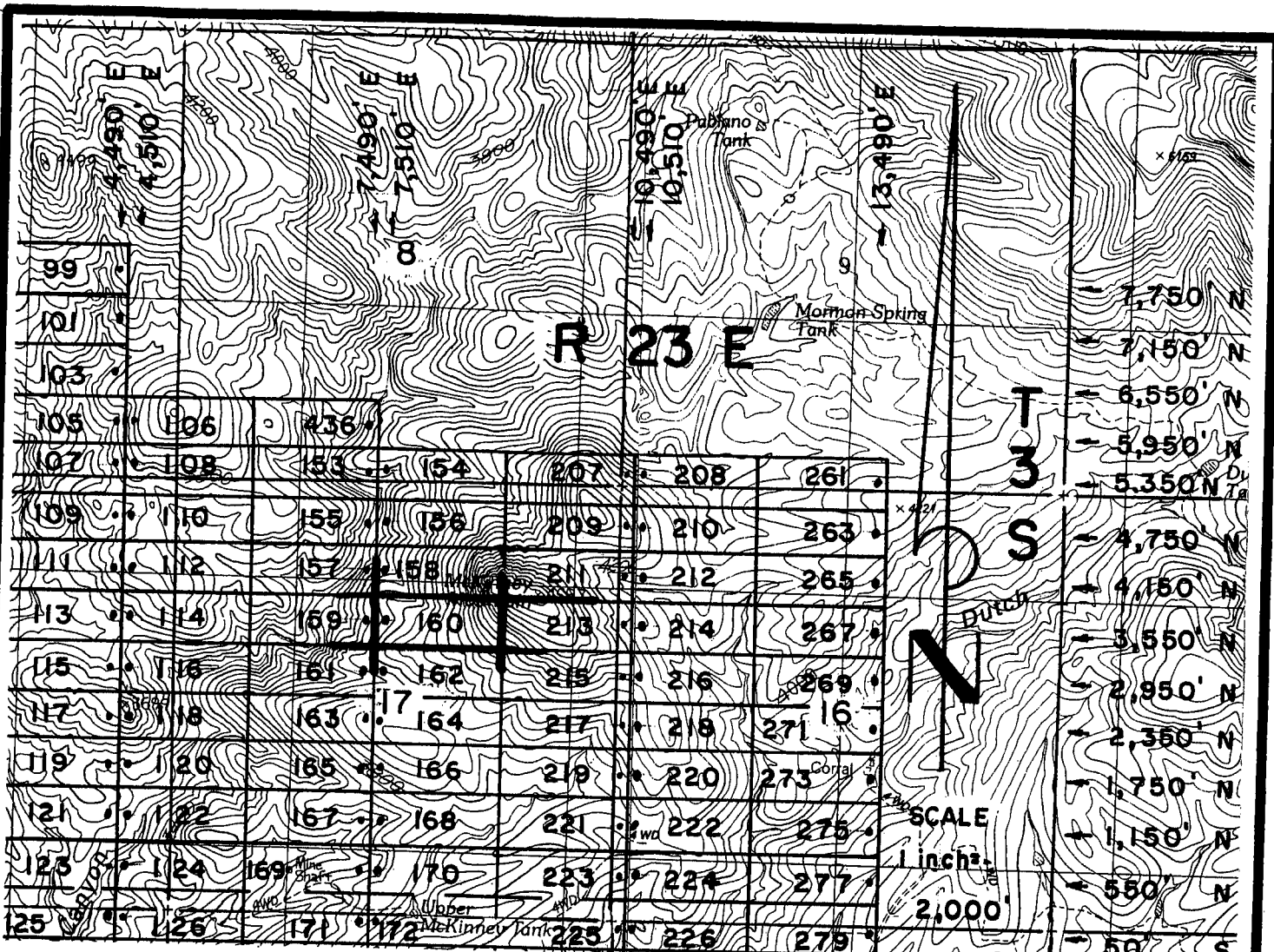
RECEIVED
B.L.M. AZ STATE OFFICE

Phelps Dodge Exploration Corporation (Owner)

By Darren Adler (Agent)

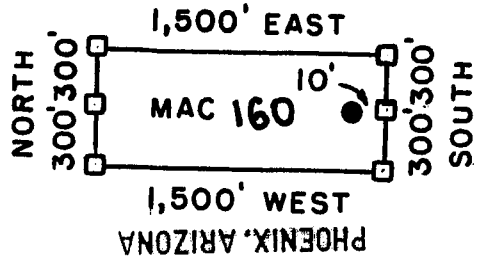
Darling Environmental & Surveying, Ltd.

AMC 385265



**MAC 4, et al LODE CLAIMS - LOCATED JUNE 12, 2007 - JULY 17, 2007
GRAHAM COUNTY, ARIZONA**

ALL MAC CLAIMS ARE 600' X 1,500'. ALL LOCATION MONUMENTS ARE TIED TO THE SE COR. 13, T 3 S - R 22 E, G & SRM.



- = CLAIM CORNER / END CENTER MONUMENT
- = LOCATION MONUMENT

ALL MONUMENTS ARE 2" X 2" X 5' WOOD POSTS.

PHOENIX DODGE EXPLORATION CORPORATION
 RECEIVED
 B.L.M. AZ STATE OFFICE
 ONE NORTH CENTRAL AVENUE
 PHOENIX, ARIZONA 85004

ATTACHED TO AND
 MADE A PART OF
 MAC 160 LOCATION NOTICE
 PAGE 2 OF 2

2007 JUN 15 10 52 AM



**ARIZONA NOTICE OF LOCATION
(Lode Claim)**

NOTICE IS HEREBY GIVEN THAT PHELPS DODGE EXPLORATION CORPORATION, whose mailing address is One North Central Avenue, Phoenix, AZ 85004, by its undersigned agent, makes this location of the MAC 161 lode mining claim, in the Unknown Mining District, Graham County, Arizona.

The general course of the claim is from East to West, and said claim is located within NW quarter(s) of Section(s) 17, Township 3 South, Range 23 East, GSRB&M, Graham County, Arizona.

This claim is 1500 feet in length and 600 feet in width.

This Notice of Location is posted on the center line of the claim.

The claim runs from the location monument on which this notice is posted 10 feet in a E'ly direction to the East end line and 1,490 feet in a W'ly direction to the West end line. The claim boundaries are marked by six monuments, one at each corner and one at the center of each end line. The location monument on which this notice is posted is situated within Section 17, Township 3 South, Range 23 East, GSRB&M, Graham County, Arizona, and is approximately 2,950 feet North and 7,490 feet East from the SE corner of Section 13, Township 3 South, Range 22 East, GSRB&M, Graham County, Arizona.

The undersigned claims the ground as depicted on the map which is attached to a copy of this Notice of Location filed in the office of the County Recorder, Graham County, Safford, Arizona.

The claim has been monumented in accordance with State and Federal law. Corner and location monuments are substantial posts projecting at least four feet above the ground.

Located, dated, and posted on the ground this 17th day of July June, 2007.

PHOENIX, ARIZONA

2007 AUG 16 11:38

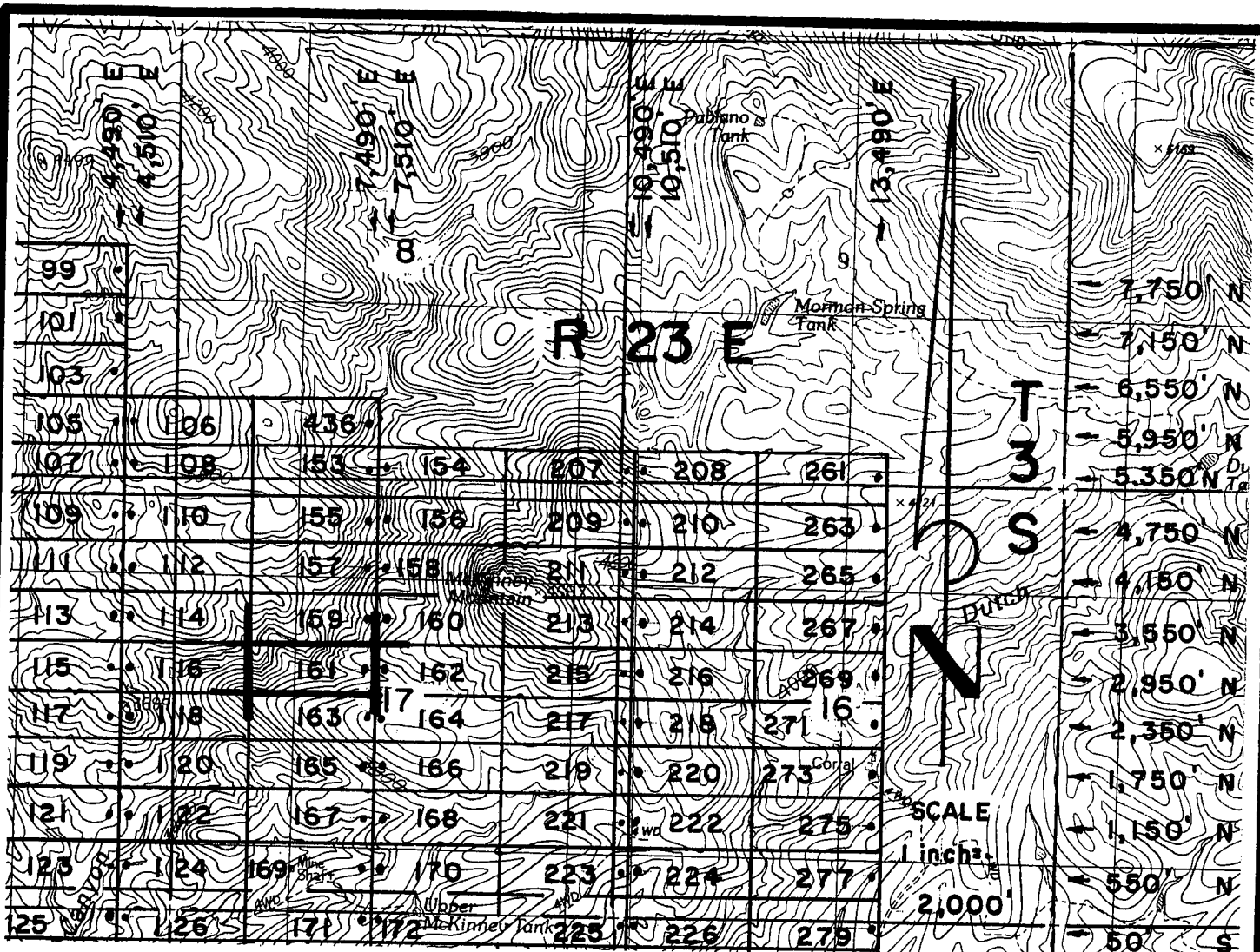
RECEIVED
B.L.M. AZ STATE OFFICE

Phelps Dodge Exploration Corporation (Owner)

By Daren Adler (Agent)

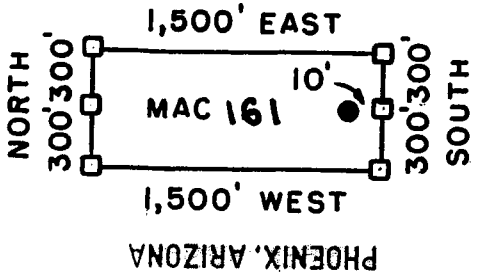
Darling Environmental & Surveying, Ltd.

AMC 385266



**MAC 4, et al LODE CLAIMS - LOCATED JUNE 12, 2007 - JULY 17, 2007
GRAHAM COUNTY, ARIZONA**

ALL MAC CLAIMS ARE 600' X 1,500'. ALL LOCATION MONUMENTS ARE TIED TO THE SE COR. 13, T 3 S - R 22 E, G & SRM.



- = CLAIM CORNER / END CENTER MONUMENT
- = LOCATION MONUMENT

ALL MONUMENTS ARE 2" X 2" X 5' WOOD POSTS

PHEPS DODGE EXPLORATION CORPORATION
 B.L.M. AZ STATE OFFICE
 ONE NORTH CENTRAL AVENUE
 PHOENIX, ARIZONA 85004

ATTACHED TO AND
 MADE A PART OF
 MAC 161 LOCATION NOTICE
 PAGE 2 OF 2

JUN 20 2007



**ARIZONA NOTICE OF LOCATION
(Lode Claim)**

NOTICE IS HEREBY GIVEN THAT PHELPS DODGE EXPLORATION CORPORATION, whose mailing address is One North Central Avenue, Phoenix, AZ 85004, by its undersigned agent, makes this location of the MAC 162 lode mining claim, in the Unknown Mining District, Graham County, Arizona.

The general course of the claim is from East to West, and said claim is located within NW & NE quarter(s) of Section(s) 17, Township 3 South, Range 23 East, GSRB&M, Graham County, Arizona.

This claim is 1500 feet in length and 600 feet in width.

This Notice of Location is posted on the center line of the claim.

The claim runs from the location monument on which this notice is posted 1,490 feet in a E'ly direction to the East end line and 10 feet in a W'ly direction to the West end line. The claim boundaries are marked by six monuments, one at each corner and one at the center of each end line. The location monument on which this notice is posted is situated within Section 17, Township 3 South, Range 23 East, GSRB&M, Graham County, Arizona, and is approximately 2,950 feet North and 7,510 feet East from the SE corner of Section 13, Township 3 South, Range 22 East, GSRB&M, Graham County, Arizona.

The undersigned claims the ground as depicted on the map which is attached to a copy of this Notice of Location filed in the office of the County Recorder, Graham County, Safford, Arizona.

The claim has been monumented in accordance with State and Federal law. Corner and location monuments are substantial posts projecting at least four feet above the ground.

Located, dated, and posted on the ground this 17th day of July, 2007.

PHOENIX, ARIZONA

2007 AUG 16 A 11:39

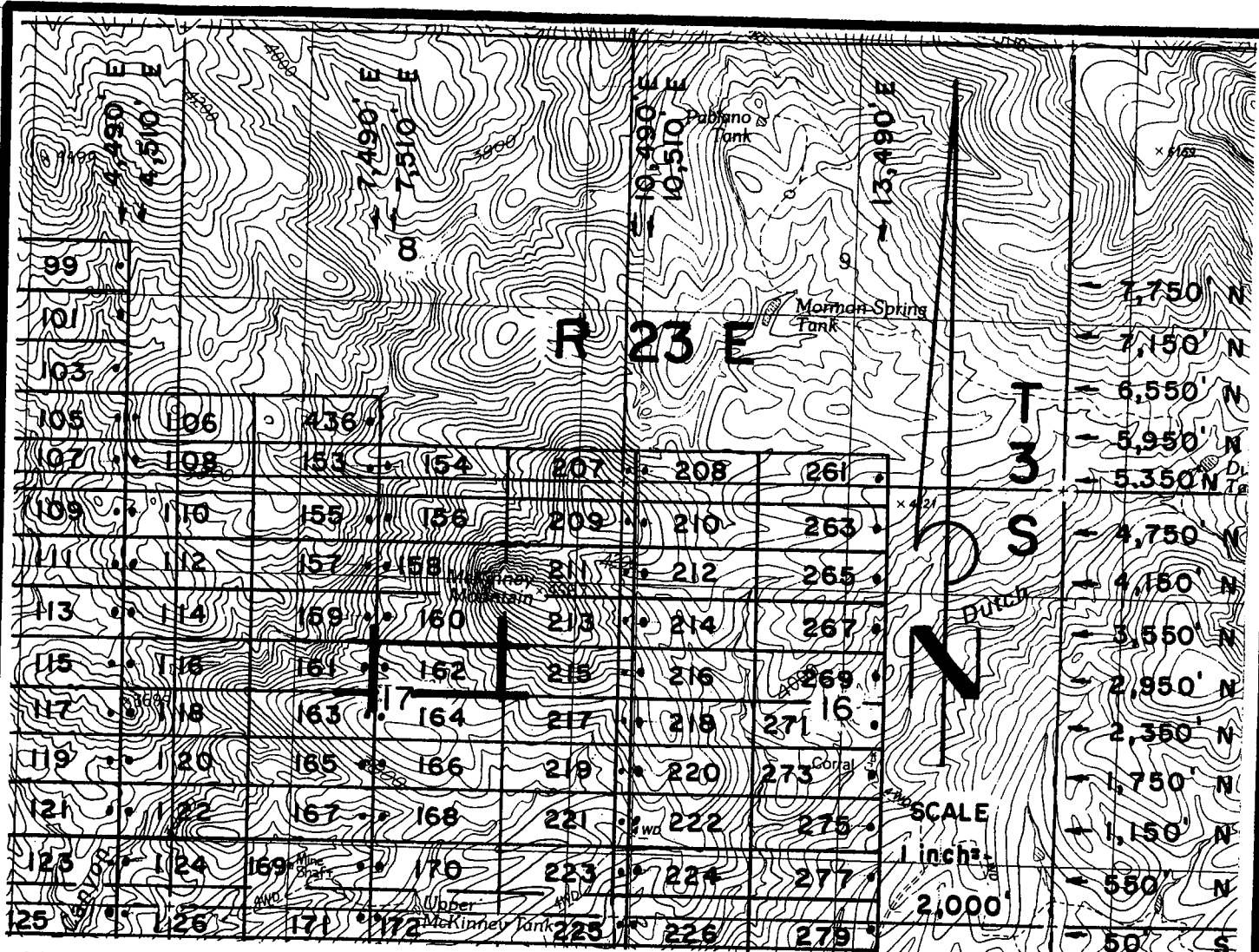
RECEIVED
B.L.M. AZ STATE OFFICE

Phelps Dodge Exploration Corporation (Owner)

By Darren Adler (Agent)

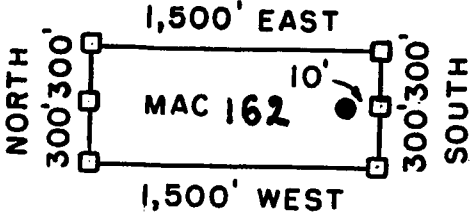
Darling Environmental & Surveying, Ltd.

AMC 385267



**MAC 4, et al LODE CLAIMS - LOCATED JUNE 12, 2007 - JULY 17, 2007
GRAHAM COUNTY, ARIZONA**

ALL MAC CLAIMS ARE 600' X 1,500'. ALL LOCATION MONUMENTS ARE TIED TO THE SE COR. 13, T 3 S - R 22 E, G & SRM.



- = CLAIM CORNER / END CENTER MONUMENT
- = LOCATION MONUMENT

ALL MONUMENTS ARE 2" X 2" X 5' WOOD POSTS.

PHOENIX, ARIZONA

PHELPS DODGE EXPLORATION CORPORATION
 ONE NORTH CENTRAL AVENUE
 PHOENIX, ARIZONA 85004

ATTACHED TO AND
 MADE A PART OF
 MAC 162 LOCATION NOTICE
 PAGE 2 OF 2

AMP 385247



**ARIZONA NOTICE OF LOCATION
(Lode Claim)**

NOTICE IS HEREBY GIVEN THAT PHELPS DODGE EXPLORATION CORPORATION, whose mailing address is One North Central Avenue, Phoenix, AZ 85004, by its undersigned agent, makes this location of the MAC 163 lode mining claim, in the Unknown Mining District, Graham County, Arizona.

The general course of the claim is from East to West, and said claim is located within SW quarter(s) of Section(s) 17, Township 3 South, Range 23 East, GSRB&M, Graham County, Arizona.

This claim is 1500 feet in length and 600 feet in width.

This Notice of Location is posted on the center line of the claim.

The claim runs from the location monument on which this notice is posted 10 feet in a E'ly direction to the East end line and 1,490 feet in a W'ly direction to the West end line. The claim boundaries are marked by six monuments, one at each corner and one at the center of each end line. The location monument on which this notice is posted is situated within Section 17, Township 3 South, Range 23 East, GSRB&M, Graham County, Arizona, and is approximately 2,350 feet North and 7,490 feet East from the SE corner of Section 13, Township 3 South, Range 22 East, GSRB&M, Graham County, Arizona.

The undersigned claims the ground as depicted on the map which is attached to a copy of this Notice of Location filed in the office of the County Recorder, Graham County, Safford, Arizona.

The claim has been monumented in accordance with State and Federal law. Corner and location monuments are substantial posts projecting at least four feet above the ground.

Located, dated, and posted on the ground this 17th day of July, 2007.

PHOENIX, ARIZONA

2007 AUG 16 A 11:39

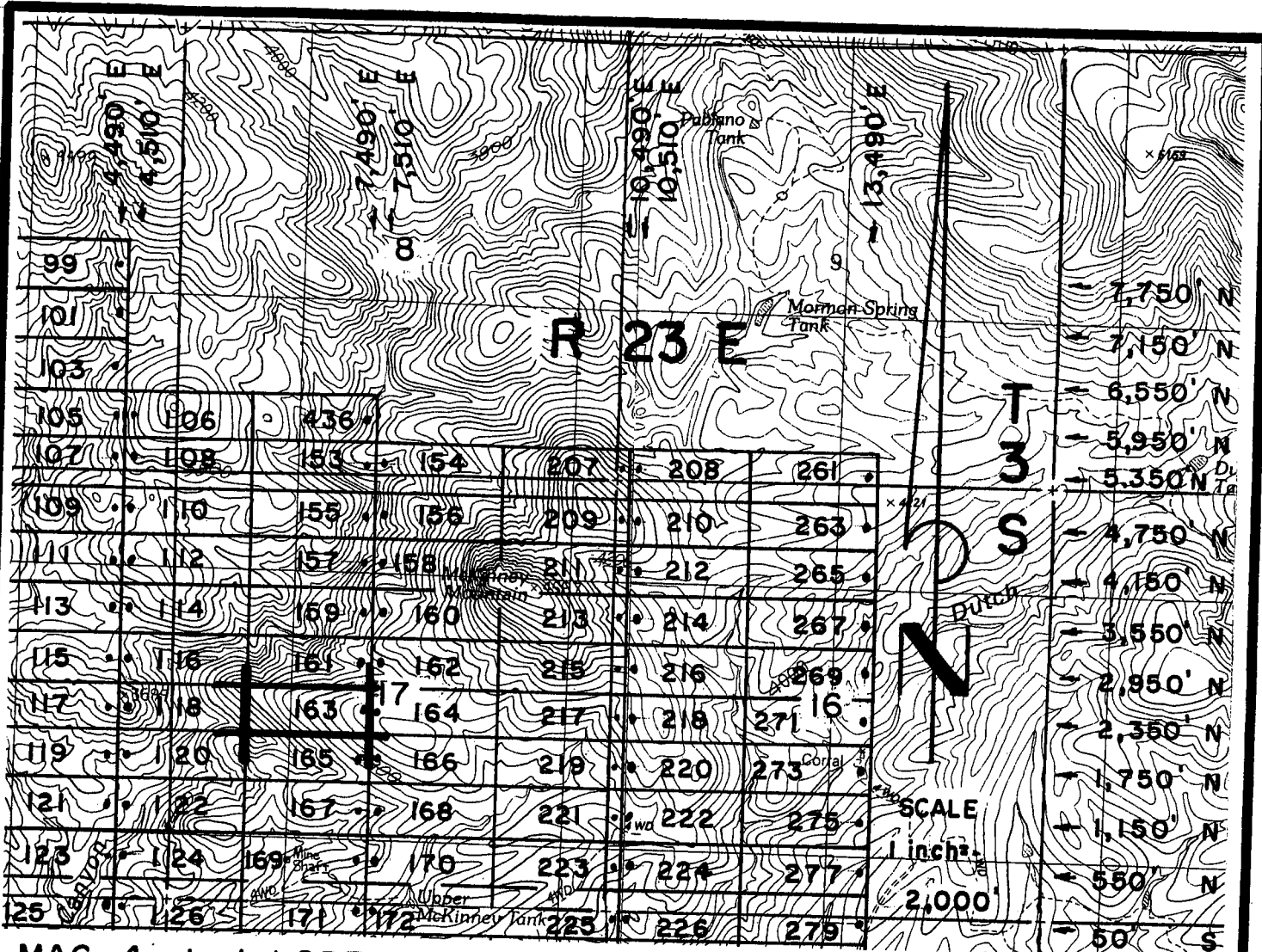
RECEIVED
B.L.M. AZ STATE OFFICE

Phelps Dodge Exploration Corporation (Owner)

By Darren Allen (Agent)

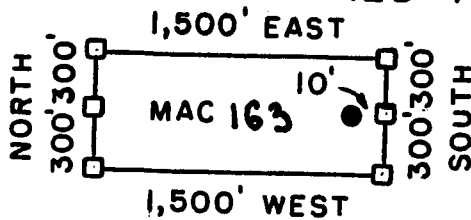
Darling Environmental & Surveying, Ltd.

AMC 385268



**MAC 4, et al LODE CLAIMS - LOCATED JUNE 12, 2007 - JULY 17, 2007
GRAHAM COUNTY, ARIZONA**

ALL MAC CLAIMS ARE 600' X 1,500'. ALL LOCATION MONUMENTS ARE TIED TO THE SE COR. 13, T 3 S - R 22 E, G & SRM.



- = CLAIM CORNER / END CENTER MONUMENT
- = LOCATION MONUMENT

ALL MONUMENTS ARE 2" X 2" X 5' WOOD POSTS.

PHOENIX, ARIZONA

**PHELPS DODGE EXPLORATION
CORPORATION**
B.L.M. AZ STATE OFFICE
ONE NORTH CENTRAL AVENUE
PHOENIX, ARIZONA 85004

ATTACHED TO AND
MADE A PART OF
MAC 163 LOCATION NOTICE
PAGE 2 OF 2

PHOENIX, ARIZONA



**ARIZONA NOTICE OF LOCATION
(Lode Claim)**

NOTICE IS HEREBY GIVEN THAT PHELPS DODGE EXPLORATION CORPORATION, whose mailing address is One North Central Avenue, Phoenix, AZ 85004, by its undersigned agent, makes this location of the MAC 164 lode mining claim, in the Unknown Mining District, Graham County, Arizona.

The general course of the claim is from East to West, and said claim is located within SW 1/4 SE quarter(s) of Section(s) 17, Township 3 South, Range 23 East, GSRB&M, Graham County, Arizona.

This claim is 1500 feet in length and 600 feet in width.

This Notice of Location is posted on the center line of the claim.

The claim runs from the location monument on which this notice is posted 1,490 feet in a E'ly direction to the East end line and 10 feet in a W'ly direction to the West end line. The claim boundaries are marked by six monuments, one at each corner and one at the center of each end line. The location monument on which this notice is posted is situated within Section 17, Township 3 South, Range 23 East, GSRB&M, Graham County, Arizona, and is approximately 2,350 feet North and 7,510 feet East from the SE corner of Section 13, Township 3 South, Range 22 East, GSRB&M, Graham County, Arizona.

The undersigned claims the ground as depicted on the map which is attached to a copy of this Notice of Location filed in the office of the County Recorder, Graham County, Safford, Arizona.

The claim has been monumented in accordance with State and Federal law. Corner and location monuments are substantial posts projecting at least four feet above the ground.

Located, dated, and posted on the ground this 17th day of July, 2007.

PHOENIX, ARIZONA

2007 AUG 16 11:39

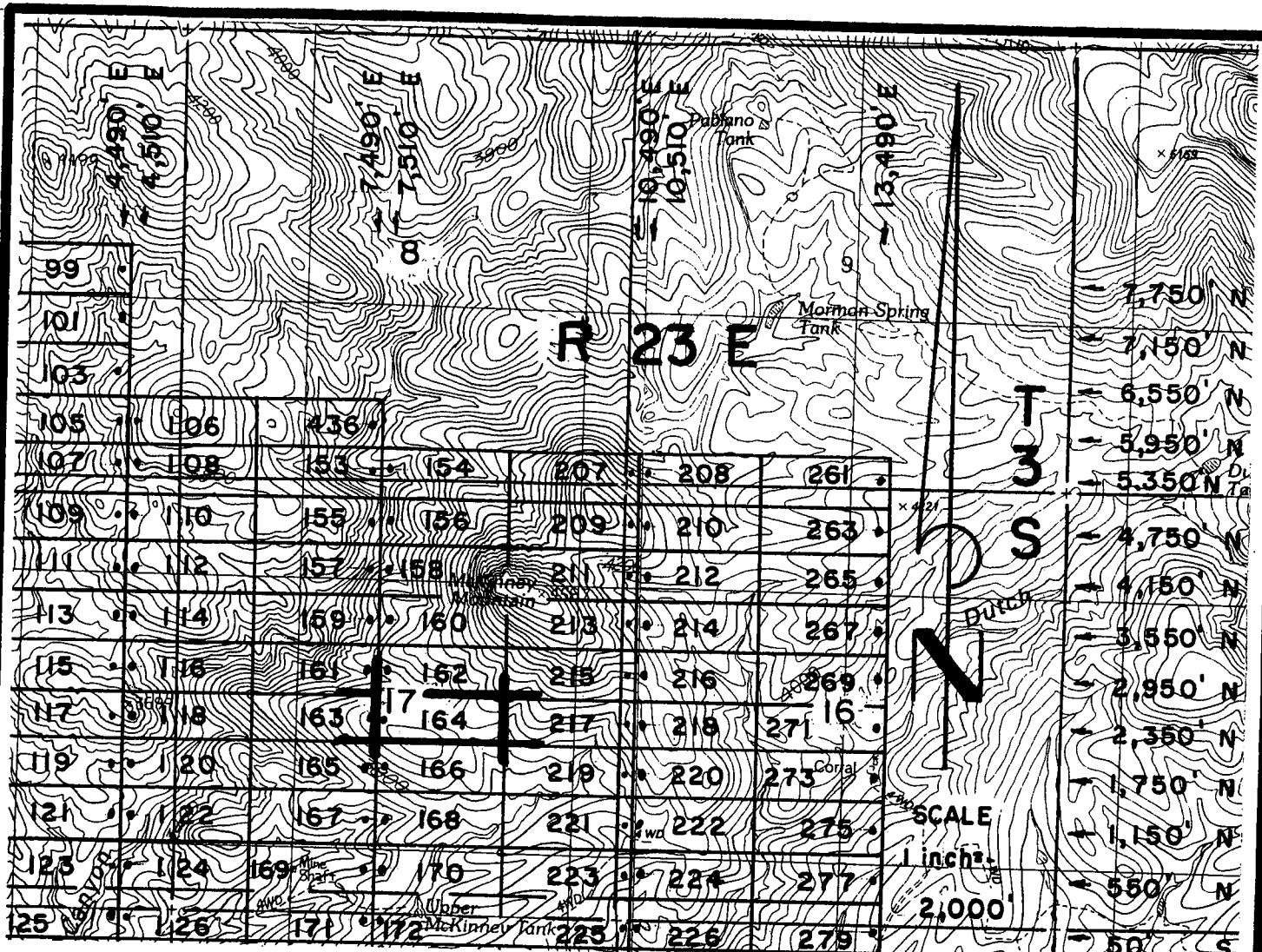
RECEIVED
B.L.M. AZ STATE OFFICE

Phelps Dodge Exploration Corporation (Owner)

By Darren Allen (Agent)

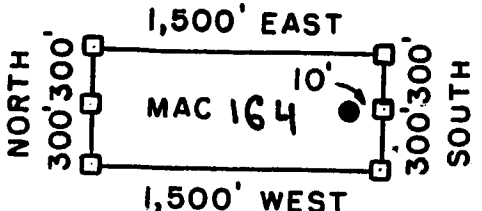
Darling Environmental & Surveying, Ltd.

AMC 385269



**MAC 4, et al LODE CLAIMS - LOCATED JUNE 12, 2007 - JULY 17, 2007
GRAHAM COUNTY, ARIZONA**

ALL MAC CLAIMS ARE 600' X 1,500'. ALL LOCATION MONUMENTS ARE TIED TO THE SE COR. 13, T 3 S - R 22 E, G & SRM.



- = CLAIM CORNER/END CENTER MONUMENT
- = LOCATION MONUMENT

ALL MONUMENTS ARE 2" X 2" X 5' WOOD POSTS.

PHOENIX, ARIZONA

PHOENIX DODGE EXPLORATION CORPORATION
 B.L.M. AZ STATE OFFICE
 ONE CENTRAL AVENUE
 PHOENIX, ARIZONA 85004

ATTACHED TO AND
 MADE A PART OF
 MAC 164 LOCATION NOTICE
 PAGE 2 OF 2

AMC 385269



**ARIZONA NOTICE OF LOCATION
(Lode Claim)**

NOTICE IS HEREBY GIVEN THAT PHELPS DODGE EXPLORATION CORPORATION, whose mailing address is One North Central Avenue, Phoenix, AZ 85004, by its undersigned agent, makes this location of the MAC 165 lode mining claim, in the Unknown Mining District, Graham County, Arizona.

The general course of the claim is from East to West, and said claim is located within SW quarter(s) of Section(s) 17, Township 3 South, Range 23 East, GSRB&M, Graham County, Arizona.

This claim is 1500 feet in length and 600 feet in width.

This Notice of Location is posted on the center line of the claim.

The claim runs from the location monument on which this notice is posted 10 feet in a E'ly direction to the East end line and 1,490 feet in a W'ly direction to the West end line. The claim boundaries are marked by six monuments, one at each corner and one at the center of each end line. The location monument on which this notice is posted is situated within Section 17, Township 3 South, Range 23 East, GSRB&M, Graham County, Arizona, and is approximately 1,750 feet North and 7,490 feet East from the SE corner of Section 13, Township 3 South, Range 22 East, GSRB&M, Graham County, Arizona.

The undersigned claims the ground as depicted on the map which is attached to a copy of this Notice of Location filed in the office of the County Recorder, Graham County, Safford, Arizona.

The claim has been monumented in accordance with State and Federal law. Corner and location monuments are substantial posts projecting at least four feet above the ground.

Located, dated, and posted on the ground this 17th day of July, 2007.

Phelps Dodge Exploration Corporation (Owner)

By Darwin Danner Adler (Agent)

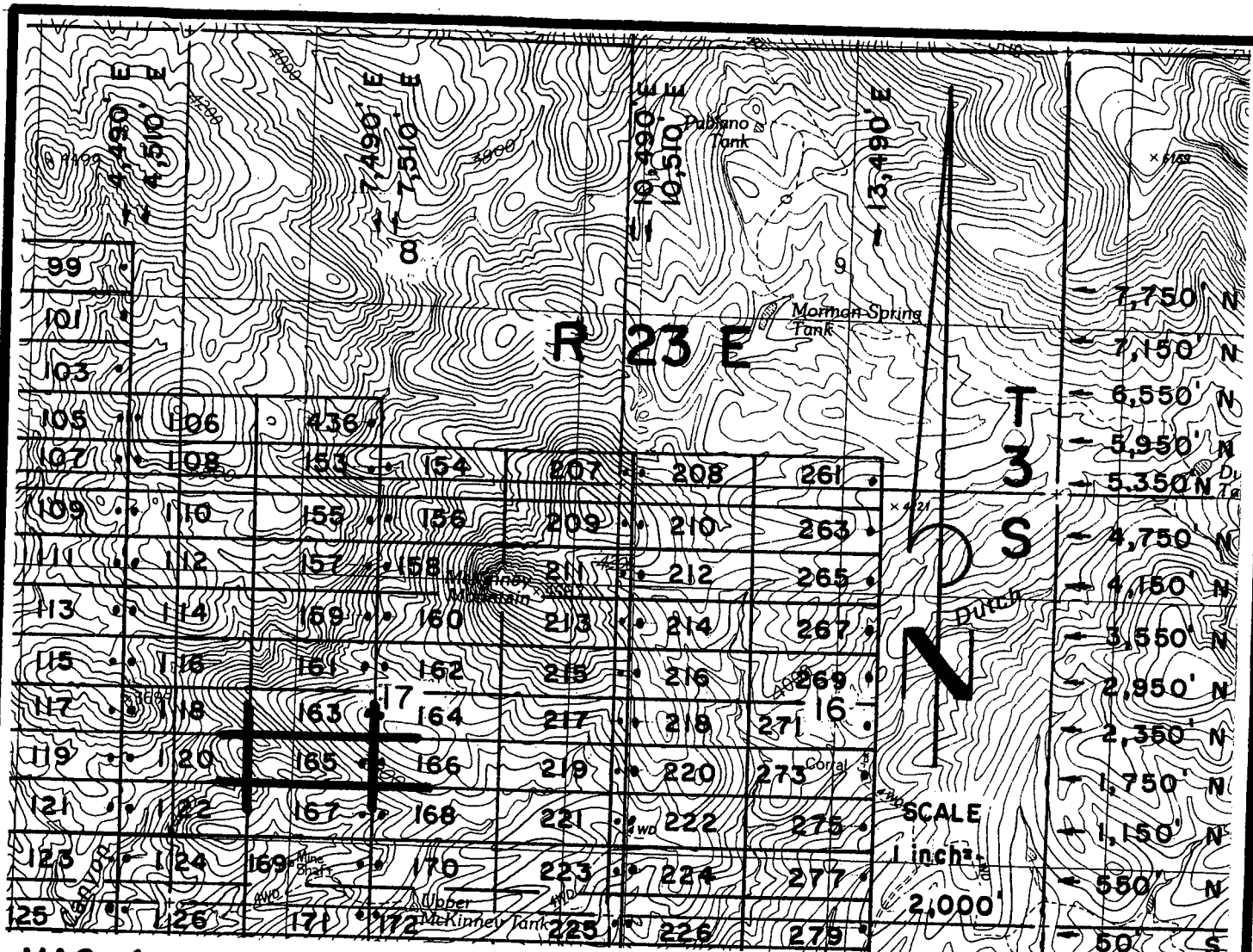
Darling Environmental & Surveying, Ltd.

AMC 385270

PHOENIX, ARIZONA

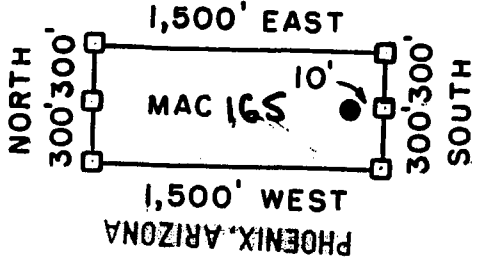
2007 AUG 16 A 11:39

RECEIVED
B.L.M. AZ STATE OFFICE



**MAC 4, et al LODE CLAIMS - LOCATED JUNE 12, 2007 - JULY 17, 2007
GRAHAM COUNTY, ARIZONA.**

ALL MAC CLAIMS ARE 600' X 1,500'. ALL LOCATION MONUMENTS ARE TIED TO THE SE COR. 13, T 3 S - R 22 E, G & SRM.



- = CLAIM CORNER / END CENTER MONUMENT
- = LOCATION MONUMENT

ALL MONUMENTS ARE 2" X 2" X 5' WOOD POSTS.

PHILIP S. DODGE EXPLORATION CORPORATION
ONE NORTH CENTRAL AVENUE
PHOENIX, ARIZONA 85004

ATTACHED TO AND MADE A PART OF
MAC 165 LOCATION NOTICE
PAGE 2 OF 2

AMG 385210



**ARIZONA NOTICE OF LOCATION
(Lode Claim)**

NOTICE IS HEREBY GIVEN THAT PHELPS DODGE EXPLORATION CORPORATION, whose mailing address is One North Central Avenue, Phoenix, AZ 85004, by its undersigned agent, makes this location of the MAC 166 lode mining claim, in the Unknown Mining District, Graham County, Arizona.

The general course of the claim is from East to West, and said claim is located within SW 1/4 SE quarter(s) of Section(s) 17, Township 3 South, Range 23 East, GSRB&M, Graham County, Arizona.

This claim is 1500 feet in length and 600 feet in width.

This Notice of Location is posted on the center line of the claim.

The claim runs from the location monument on which this notice is posted 1,490 feet in a E'ly direction to the East end line and 10 feet in a W'ly direction to the West end line. The claim boundaries are marked by six monuments, one at each corner and one at the center of each end line. The location monument on which this notice is posted is situated within Section 17, Township 3 South, Range 23 East, GSRB&M, Graham County, Arizona, and is approximately 1,750 feet North and 7,510 feet East from the SE corner of Section 13, Township 3 South, Range 22 East, GSRB&M, Graham County, Arizona.

The undersigned claims the ground as depicted on the map which is attached to a copy of this Notice of Location filed in the office of the County Recorder, Graham County, Safford, Arizona.

The claim has been monumented in accordance with State and Federal law. Corner and location monuments are substantial posts projecting at least four feet above the ground.

Located, dated, and posted on the ground this 17th day of July, 2007.

PHOENIX, ARIZONA

2007 AUG 16 A 11:39

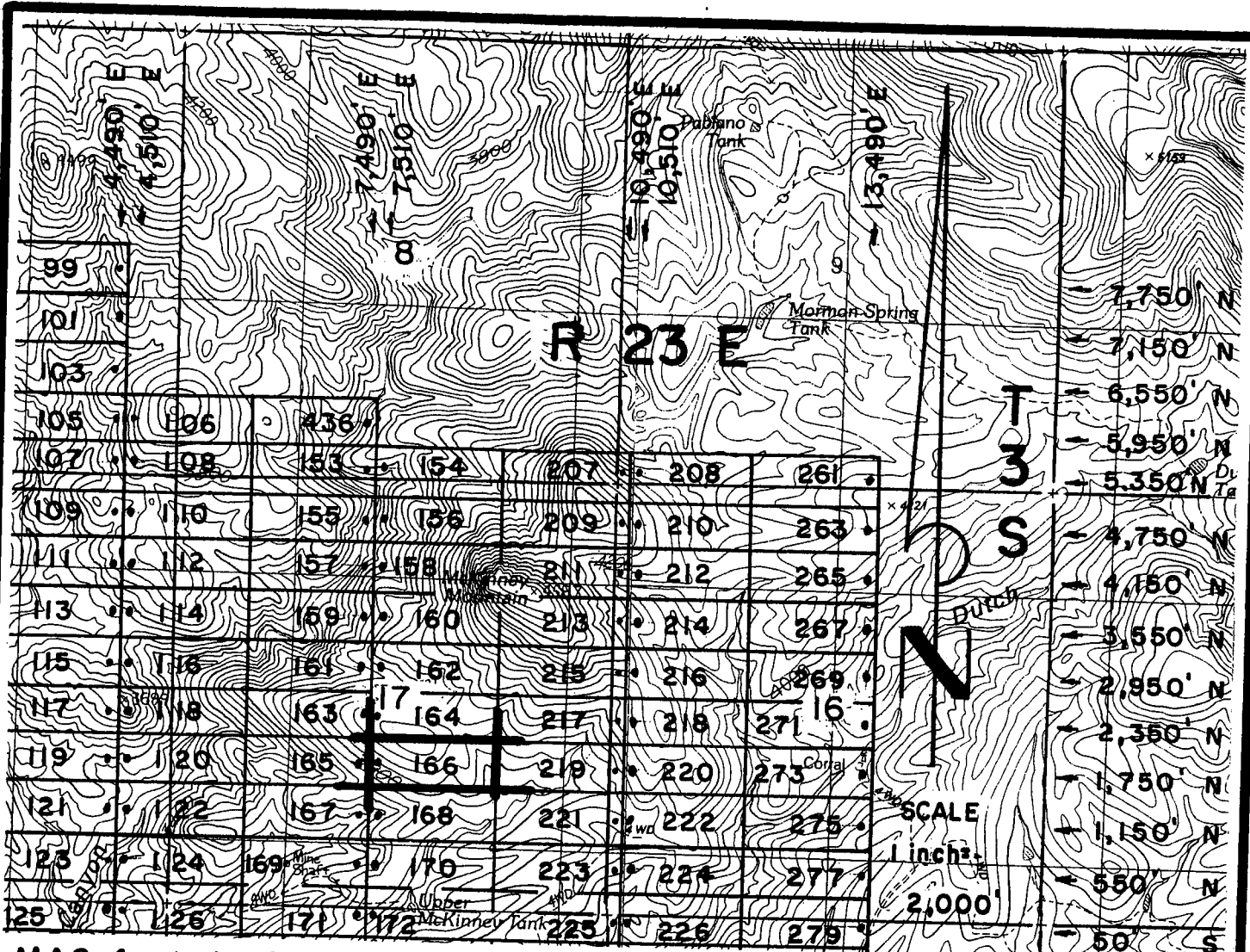
RECEIVED
B.L.M. AZ STATE OFFICE

Phelps Dodge Exploration Corporation (Owner)

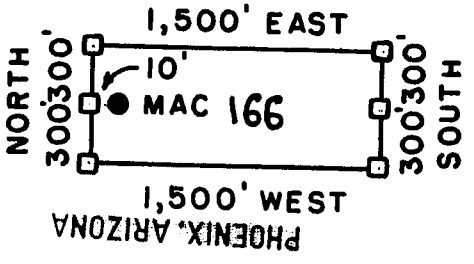
By Darling Environmental & Surveying, Ltd. (Agent)

Darling Environmental & Surveying, Ltd.

AMC 385271



MAC 4, et al LODE CLAIMS - LOCATED JUNE 12, 2007 - JULY 17, 2007
GRAHAM COUNTY, ARIZONA
 ALL MAC CLAIMS ARE 600' X 1,500'. ALL LOCATION MONUMENTS ARE TIED TO THE SE COR. 13, T 3 S-R 22 E, G&SRM.



- = CLAIM CORNER/END CENTER MONUMENT
 - = LOCATION MONUMENT
- ALL MONUMENTS ARE 2" x 2" x 5' WOOD POSTS.

BELLSIDE EXPLORATION CORPORATION
 B.L.M. AZ STATE OFFICE
 ONE NORTH CENTRAL AVENUE
 PHOENIX, ARIZONA 85004

ATTACHED TO AND
 MADE A PART OF
 MAC 166 LOCATION NOTICE
 PAGE 2 OF 2

ANP 385271



**ARIZONA NOTICE OF LOCATION
(Lode Claim)**

NOTICE IS HEREBY GIVEN THAT PHELPS DODGE EXPLORATION CORPORATION, whose mailing address is One North Central Avenue, Phoenix, AZ 85004, by its undersigned agent, makes this location of the MAC 168 lode mining claim, in the Unknown Mining District, Graham County, Arizona.

The general course of the claim is from East to West, and said claim is located within SW & SE quarter(s) of Section(s) 17, Township 3 South, Range 23 East, GSRB&M, Graham County, Arizona.

This claim is 1500 feet in length and 600 feet in width.

This Notice of Location is posted on the center line of the claim.

The claim runs from the location monument on which this notice is posted 1,490 feet in a E'ly direction to the East end line and 10 feet in a W'ly direction to the West end line. The claim boundaries are marked by six monuments, one at each corner and one at the center of each end line. The location monument on which this notice is posted is situated within Section 17, Township 3 South, Range 23 East, GSRB&M, Graham County, Arizona, and is approximately 1,150 feet North and 7,510 feet East from the SE corner of Section 13, Township 3 South, Range 22 East, GSRB&M, Graham County, Arizona.

The undersigned claims the ground as depicted on the map which is attached to a copy of this Notice of Location filed in the office of the County Recorder, Graham County, Safford, Arizona.

The claim has been monumented in accordance with State and Federal law. Corner and location monuments are substantial posts projecting at least four feet above the ground.

Located, dated, and posted on the ground this 22nd day of June, 2007.

PHOENIX, ARIZONA

Phelps Dodge Exploration Corporation (Owner)

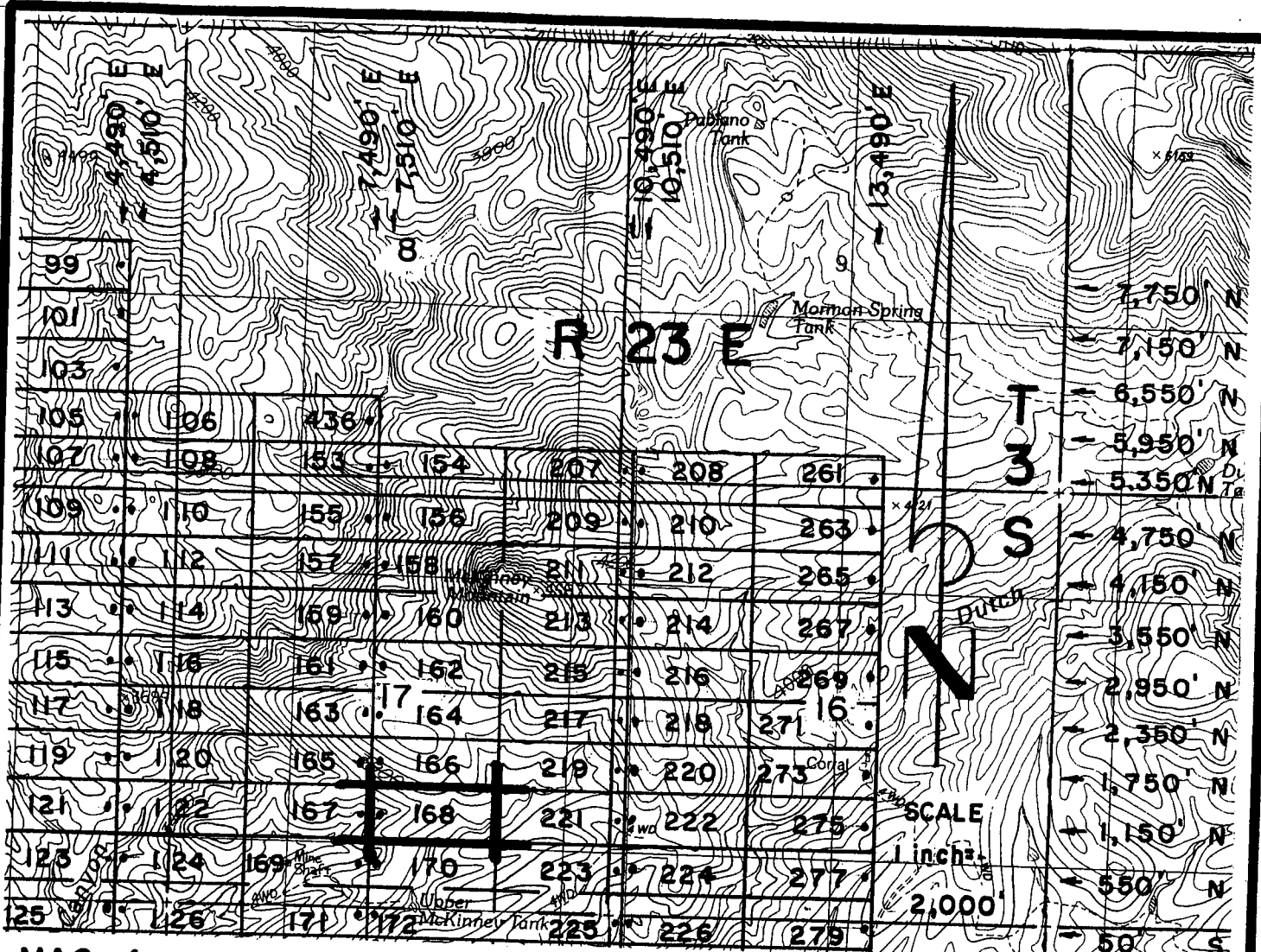
2007 AUG 16 A 11:40

By Juan Luis Davara Adher (Agent)

RECEIVED
B.L.M. AZ STATE OFFICE

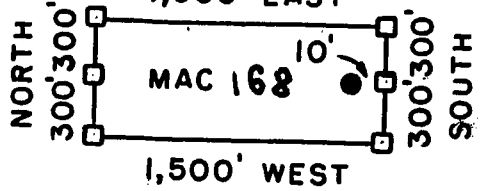
Darling Environmental & Surveying, Ltd.

AMC 385272



**MAC 4, et al LODE CLAIMS - LOCATED JUNE 12, 2007 - JULY 17, 2007
GRAHAM COUNTY, ARIZONA**

ALL MAC CLAIMS ARE 600' X 1,500'. ALL LOCATION MONUMENTS ARE TIED TO THE SE COR. 13, T 3 S - R 22 E, G & SRM. 1,500' EAST



- = CLAIM CORNER / END CENTER MONUMENT
- = LOCATION MONUMENT

ALL MONUMENTS ARE 2" X 2" X 5' WOOD POSTS.

PHOENIX, ARIZONA

PHELPS DODGE CORPORATION
 ONE NORTH CENTRAL AVENUE
 PHOENIX, ARIZONA 85004

ATTACHED TO AND
 MADE A PART OF
 MAC 168 LOCATION NOTICE
 PAGE 2 OF 2

AME 385272



**ARIZONA NOTICE OF LOCATION
(Lode Claim)**

NOTICE IS HEREBY GIVEN THAT PHELPS DODGE EXPLORATION CORPORATION, whose mailing address is One North Central Avenue, Phoenix, AZ 85004, by its undersigned agent, makes this location of the MAC 170 lode mining claim, in the Unknown Mining District, Graham County, Arizona.

The general course of the claim is from East to West, and said claim is located within SW & SE quarter(s) of Section(s) 17, Township 3 South, Range 23 East, GSRB&M, Graham County, Arizona.

This claim is 1500 feet in length and 600 feet in width.

This Notice of Location is posted on the center line of the claim.

The claim runs from the location monument on which this notice is posted 1,490 feet in a E'ly direction to the East end line and 10 feet in a W'ly direction to the West end line. The claim boundaries are marked by six monuments, one at each corner and one at the center of each end line. The location monument on which this notice is posted is situated within Section 17, Township 3 South, Range 23 East, GSRB&M, Graham County, Arizona, and is approximately 550 feet North and 7,510 feet East from the SE corner of Section 13, Township 3 South, Range 22 East, GSRB&M, Graham County, Arizona.

The undersigned claims the ground as depicted on the map which is attached to a copy of this Notice of Location filed in the office of the County Recorder, Graham County, Safford, Arizona.

The claim has been monumented in accordance with State and Federal law. Corner and location monuments are substantial posts projecting at least four feet above the ground.

Located, dated, and posted on the ground this 22nd day of June, 2007.

PHOENIX, ARIZONA

2007 AUG 16 A 11:40

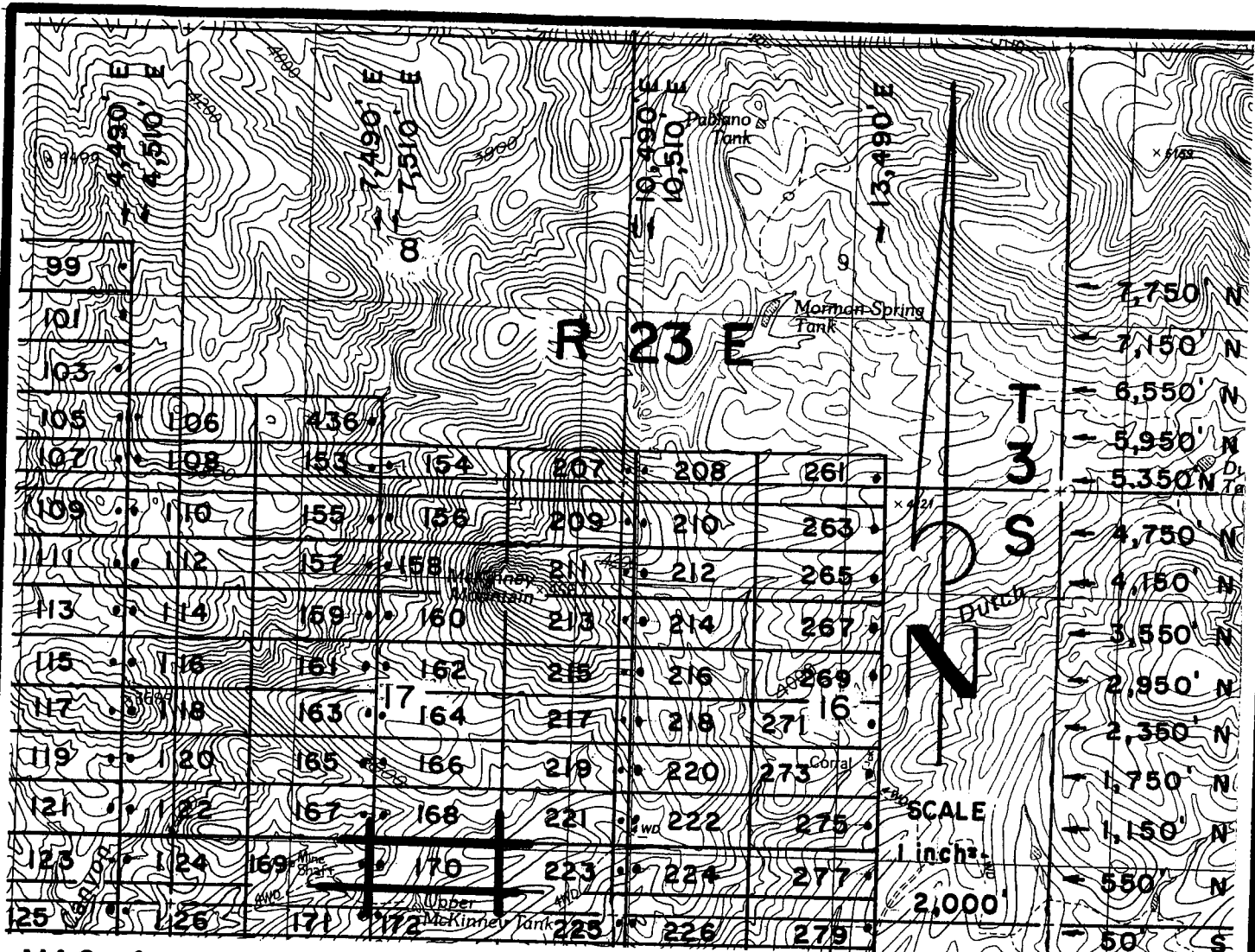
RECEIVED
B.L.M. AZ STATE OFFICE

Phelps Dodge Exploration Corporation (Owner)

By [Signature] (Agent)

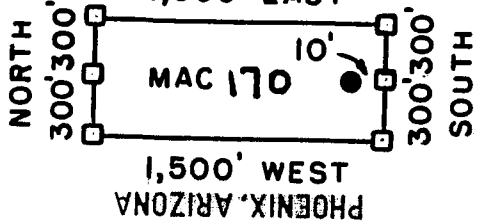
Darling Environmental & Surveying, Ltd.

AMC 385273



**MAC 4, et al LODE CLAIMS - LOCATED JUNE 12, 2007 - JULY 17, 2007
GRAHAM COUNTY, ARIZONA**

ALL MAC CLAIMS ARE 600' X 1,500'. ALL LOCATION MONUMENTS ARE TIED TO THE SE COR. 13, T 3 S - R 22 E, G & SRM.
1,500' EAST



- = CLAIM CORNER/END CENTER MONUMENT
- = LOCATION MONUMENT

ALL MONUMENTS ARE 2" X 2" X 5' WOOD POSTS.

PHILIP'S DODGE EXPLORATION CORPORATION
 RECEIVED
 ONE NORTH CENTRAL AVENUE
 PHOENIX, ARIZONA 85004

ATTACHED TO AND
 MADE A PART OF
 MAC 170 LOCATION NOTICE
 PAGE 2 OF 2

AMC 385273



**ARIZONA NOTICE OF LOCATION
(Lode Claim)**

NOTICE IS HEREBY GIVEN THAT PHELPS DODGE EXPLORATION CORPORATION, whose mailing address is One North Central Avenue, Phoenix, AZ 85004, by its undersigned agent, makes this location of the MAC 172 lode mining claim, in the Unknown Mining District, Graham County, Arizona.

The general course of the claim is from East to West, and said claim is located within SW & SE, NW & NE quarter(s) of Section(s) 17, 20, Township 3 South, Range 23 East, GSRB&M, Graham County, Arizona.

This claim is 1500 feet in length and 600 feet in width.

This Notice of Location is posted on the center line of the claim.

The claim runs from the location monument on which this notice is posted 1,490 feet in a E'ly direction to the East end line and 10 feet in a W'ly direction to the West end line. The claim boundaries are marked by six monuments, one at each corner and one at the center of each end line. The location monument on which this notice is posted is situated within Section 20, Township 3 South, Range 23 East, GSRB&M, Graham County, Arizona, and is approximately 50 feet South and 7,510 feet East from the SE corner of Section 13, Township 3 South, Range 22 East, GSRB&M, Graham County, Arizona.

The undersigned claims the ground as depicted on the map which is attached to a copy of this Notice of Location filed in the office of the County Recorder, Graham County, Safford, Arizona.

The claim has been monumented in accordance with State and Federal law. Corner and location monuments are substantial posts projecting at least four feet above the ground.

Located, dated, and posted on the ground this 20th day of June, 2007.

PHOENIX, ARIZONA

2007 AUG 16 A 11:40

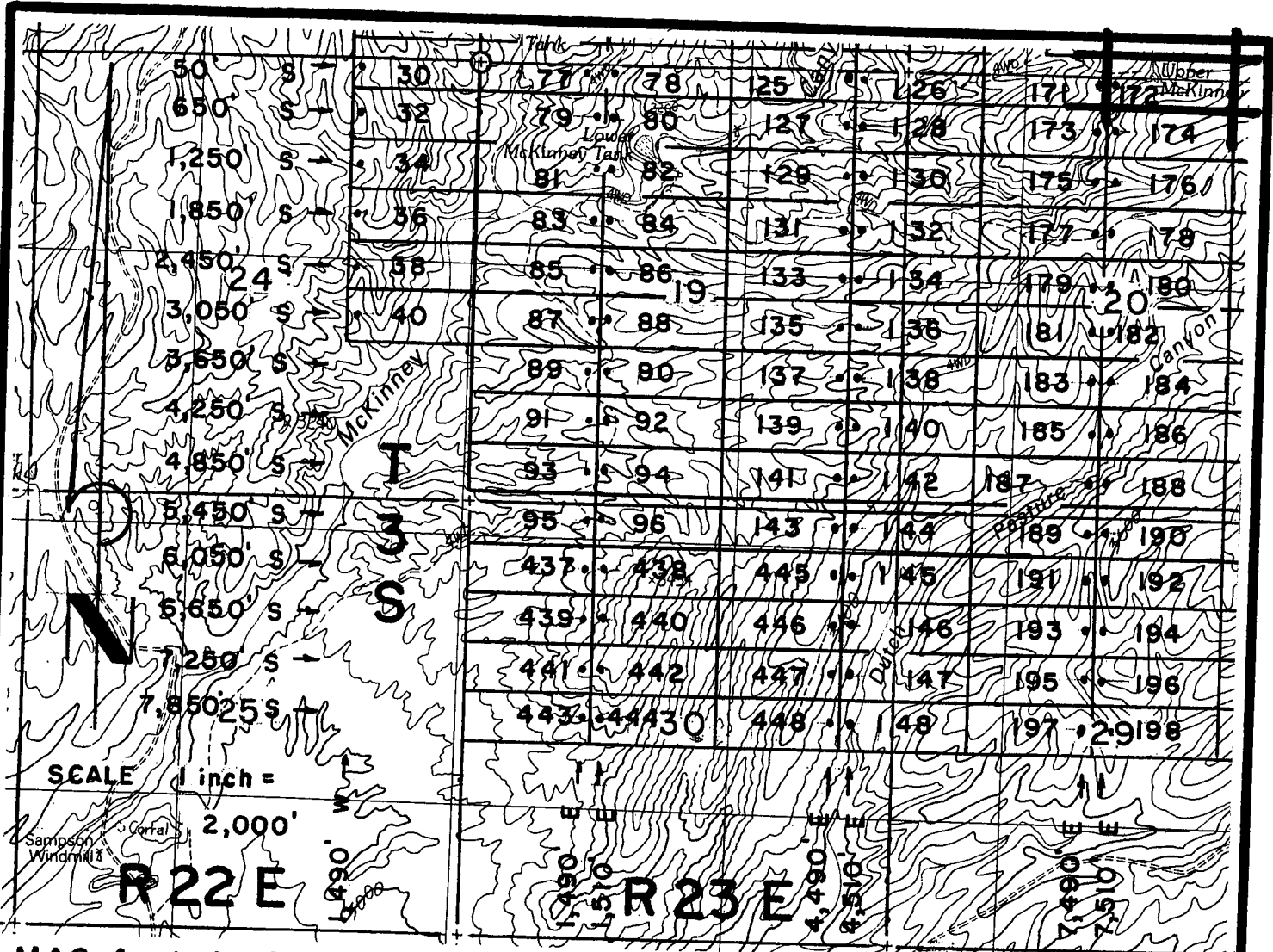
RECEIVED
B.L.M. AZ STATE OFFICE

Phelps Dodge Exploration Corporation (Owner)

By Darling Environmental & Surveying, Ltd. (Agent)

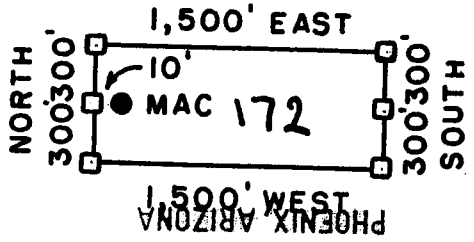
Darling Environmental & Surveying, Ltd.

AMC 385274



**MAC 4, et al LODE CLAIMS - LOCATED JUNE 12, 2007 - JULY 17, 2007
GRAHAM COUNTY, ARIZONA**

ALL MAC CLAIMS ARE 600' X 1,500'. ALL LOCATION MONUMENTS ARE TIED TO THE SE COR. 13, T 3 S - R 22 E, G&SRM.



- = CLAIM CORNER/END CENTER MONUMENT
 - = LOCATION MONUMENT
- ALL MONUMENTS ARE 2" x 2" x 5' WOOD POSTS.

PHOENIX ARIZONA
 RECEIVED
 B.L.M. ARIZONA OFFICE
 ONE NORTH CENTRAL AVENUE
 PHOENIX, ARIZONA 85004

ATTACHED TO AND
 MADE A PART OF
 MAC 172 LOCATION NOTICE
 PAGE 2 OF 2

AMC 385274



**ARIZONA NOTICE OF LOCATION
(Lode Claim)**

NOTICE IS HEREBY GIVEN THAT PHELPS DODGE EXPLORATION CORPORATION, whose mailing address is One North Central Avenue, Phoenix, AZ 85004, by its undersigned agent, makes this location of the MAC 174 lode mining claim, in the Unknown Mining District, Graham County, Arizona.

The general course of the claim is from East to West, and said claim is located within _____, _____, _____, NW 1/4 NE quarter(s) of Section(s) 20, Township 3 South, Range 23 East, GSRB&M, Graham County, Arizona.

This claim is 1500 feet in length and 600 feet in width.

This Notice of Location is posted on the center line of the claim.

The claim runs from the location monument on which this notice is posted 1490 feet in a E'ly direction to the East end line and 10 feet in a W'ly direction to the West end line. The claim boundaries are marked by six monuments, one at each corner and one at the center of each end line. The location monument on which this notice is posted is situated within Section 20, Township 3 South, Range 23 East, GSRB&M, Graham County, Arizona, and is approximately 650 feet South and 7,510 feet East from the SE corner of Section 13, Township 3 South, Range 22 East, GSRB&M, Graham County, Arizona.

The undersigned claims the ground as depicted on the map which is attached to a copy of this Notice of Location filed in the office of the County Recorder, Graham County, Safford, Arizona.

The claim has been monumented in accordance with State and Federal law. Corner and location monuments are substantial posts projecting at least four feet above the ground.

Located, dated, and posted on the ground this 20th day of June, 2007.

PHOENIX, ARIZONA

2007 AUG 16 A 11:40

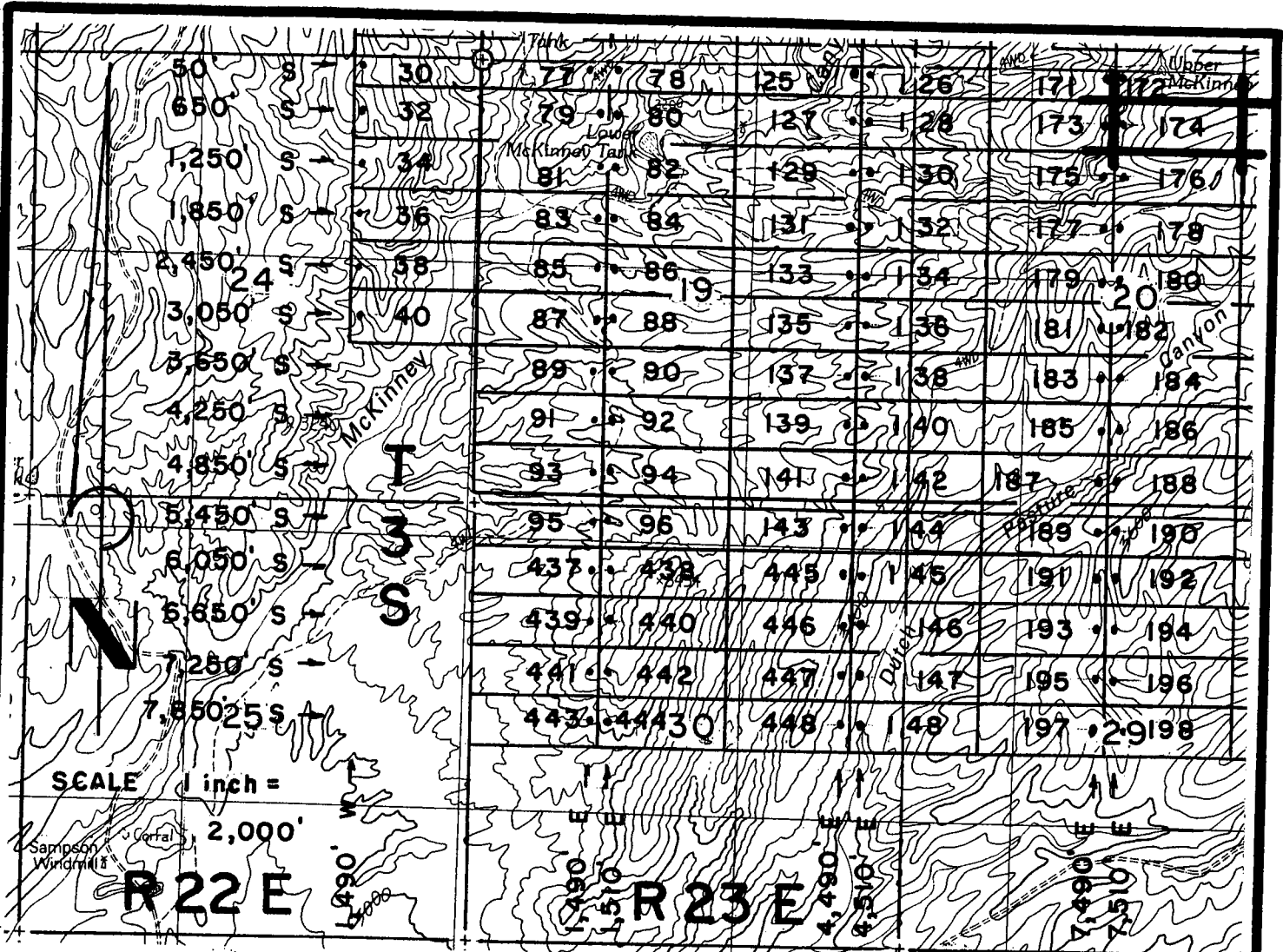
RECEIVED
B.L.M. AZ STATE OFFICE

Phelps Dodge Exploration Corporation (Owner)

By Darren Adler (Agent)

Darling Environmental & Surveying, Ltd.

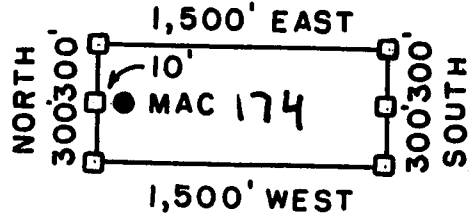
AMC 385275



MAC 4, et al LODE CLAIMS - LOCATED JUNE 12, 2007 - JULY 17, 2007

GRAHAM COUNTY, ARIZONA

ALL MAC CLAIMS ARE 600' X 1,500'. ALL LOCATION MONUMENTS ARE TIED TO THE SE COR. 13, T 3 S-R 22 E, G&SRM.



- = CLAIM CORNER/END CENTER MONUMENT
- = LOCATION MONUMENT

ALL MONUMENTS ARE 2" X 2" X 5' WOOD POSTS.
PHOENIX, ARIZONA

PHELPS DODGE EXPLORATION CORPORATION
ONE NORTH CENTRAL AVENUE
PHOENIX, ARIZONA 85004

2007 AUG 16 11:41 AM
RECEIVED
B.L. MONTGOMERY
MADE A PART OF FILE
MAC 174 LOCATION NOTICE
PAGE 2 OF 2

AMC 385215



**ARIZONA NOTICE OF LOCATION
(Lode Claim)**

NOTICE IS HEREBY GIVEN THAT PHELPS DODGE EXPLORATION CORPORATION, whose mailing address is One North Central Avenue, Phoenix, AZ 85004, by its undersigned agent, makes this location of the MAC 176 lode mining claim, in the Unknown Mining District, Graham County, Arizona.

The general course of the claim is from East to West, and said claim is located within _____, _____, _____, NW & NE quarter(s) of Section(s) 20, Township 3 South, Range 23 East, GSRB&M, Graham County, Arizona.

This claim is 1500 feet in length and 600 feet in width.

This Notice of Location is posted on the center line of the claim.

The claim runs from the location monument on which this notice is posted 1,490 feet in a E'ly direction to the East end line and 10 feet in a W'ly direction to the West end line. The claim boundaries are marked by six monuments, one at each corner and one at the center of each end line. The location monument on which this notice is posted is situated within Section 20, Township 3 South, Range 23 East, GSRB&M, Graham County, Arizona, and is approximately 1,250 feet South and 7,510 feet East from the SE corner of Section 13, Township 3 South, Range 22 East, GSRB&M, Graham County, Arizona.

The undersigned claims the ground as depicted on the map which is attached to a copy of this Notice of Location filed in the office of the County Recorder, Graham County, Safford, Arizona.

The claim has been monumented in accordance with State and Federal law. Corner and location monuments are substantial posts projecting at least four feet above the ground.

Located, dated, and posted on the ground this 20th day of June, 2007.

PHOENIX, ARIZONA

2007 AUG 16 A 11:41

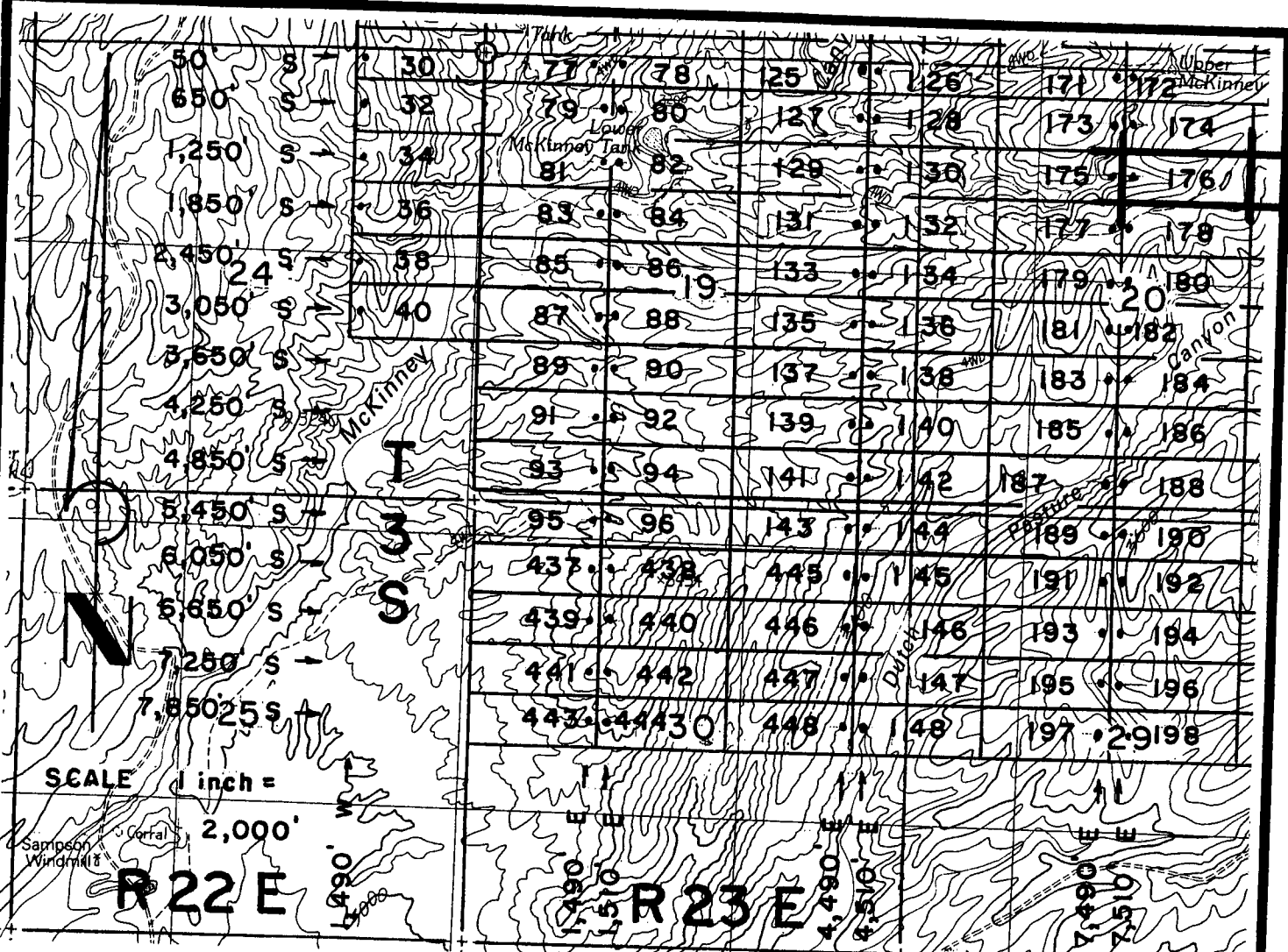
RECEIVED
B.L.M. AZ STATE OFFICE

Phelps Dodge Exploration Corporation (Owner)

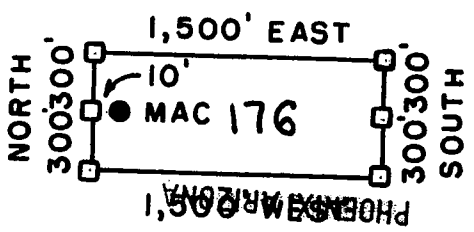
By Darling Environmental & Surveying, Ltd. (Agent)

Darling Environmental & Surveying, Ltd.

AMC 385276



MAC 4, et al LODE CLAIMS - LOCATED JUNE 12, 2007 - JULY 17, 2007
GRAHAM COUNTY, ARIZONA
 ALL MAC CLAIMS ARE 600' X 1,500'. ALL LOCATION MONUMENTS ARE TIED TO THE SE COR. 13, T 3 S-R 22 E, G&SRM.



□ = CLAIM CORNER/END CENTER MONUMENT
 ● = LOCATION MONUMENT
 ALL MONUMENTS ARE 2" x 2" x 5' WOOD POSTS.

RECEIVED
 B.L.M. AZ STATE OFFICE
 PHELPS DODGE EXPLORATION
 CORPORATION
 ONE NORTH CENTRAL AVENUE
 PHOENIX, ARIZONA 85004

ATTACHED TO AND
 MADE A PART OF
 MAC 176 LOCATION NOTICE
 PAGE 2 OF 2

AMN 205276



**ARIZONA NOTICE OF LOCATION
(Lode Claim)**

NOTICE IS HEREBY GIVEN THAT PHELPS DODGE EXPLORATION CORPORATION, whose mailing address is One North Central Avenue, Phoenix, AZ 85004, by its undersigned agent, makes this location of the MAC 178 lode mining claim, in the Unknown Mining District, Graham County, Arizona.

The general course of the claim is from East to West, and said claim is located within _____, _____, _____, NW 1/4 NE quarter(s) of Section(s) 20, Township 3 South, Range 23 East, GSRB&M, Graham County, Arizona.

This claim is 1500 feet in length and 600 feet in width.

This Notice of Location is posted on the center line of the claim.

The claim runs from the location monument on which this notice is posted 1,490 feet in a E'ly direction to the East end line and 10 feet in a W'ly direction to the West end line. The claim boundaries are marked by six monuments, one at each corner and one at the center of each end line. The location monument on which this notice is posted is situated within Section 20, Township 3 South, Range 23 East, GSRB&M, Graham County, Arizona, and is approximately 1,850 feet South and 7,510 feet East from the SE corner of Section 13, Township 3 South, Range 22 East, GSRB&M, Graham County, Arizona.

The undersigned claims the ground as depicted on the map which is attached to a copy of this Notice of Location filed in the office of the County Recorder, Graham County, Safford, Arizona.

The claim has been monumented in accordance with State and Federal law. Corner and location monuments are substantial posts projecting at least four feet above the ground.

Located, dated, and posted on the ground this 20th day of June, 2007.

PHOENIX, ARIZONA

2007 AUG 16 A 11:41

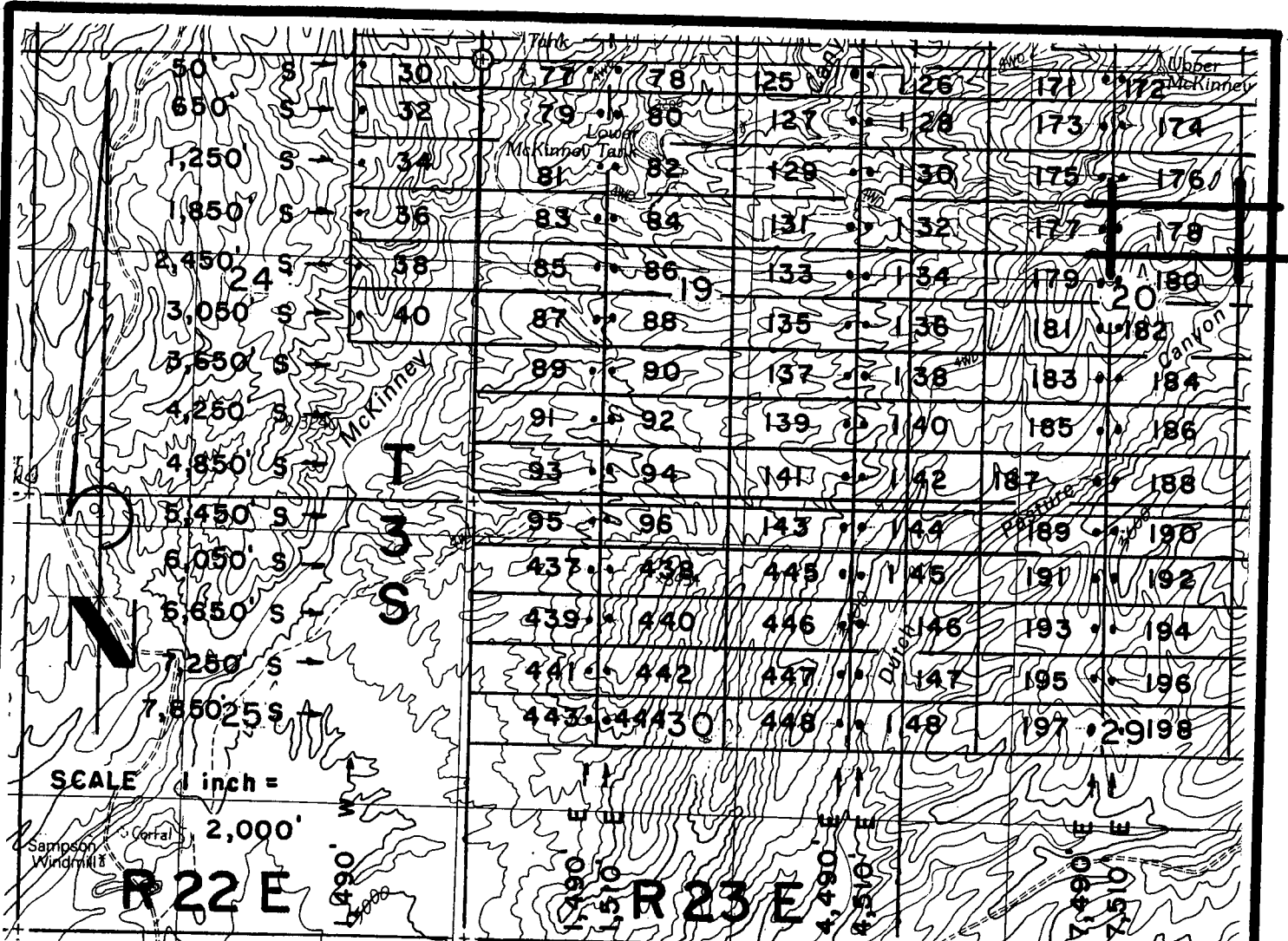
RECEIVED
B.L.M. AZ STATE OFFICE

Phelps Dodge Exploration Corporation (Owner)

By Darwin Adler (Agent)

Darling Environmental & Surveying, Ltd.

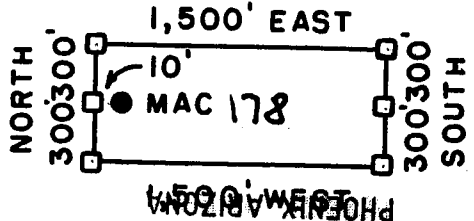
AMC 385277



MAC 4, et al LODE CLAIMS - LOCATED JUNE 12, 2007 - JULY 17, 2007

GRAHAM COUNTY, ARIZONA

ALL MAC CLAIMS ARE 600' X 1,500'. ALL LOCATION MONUMENTS ARE TIED TO THE SE COR. 13, T 3 S-R 22 E, G&SRM.




- = CLAIM CORNER/END CENTER MONUMENT
- = LOCATION MONUMENT

ALL MONUMENTS ARE 2" X 2" X 5' WOOD POSTS.

PHOENIX ARIZONA
 2007 AUG 16 11 41 AM
 RECEIVED
 B.L.M. ARIZONA
 PHELPS DODGE EXPLORATION
 CORPORATION
 ONE NORTH CENTRAL AVENUE
 PHOENIX, ARIZONA 85004

ATTACHED TO AND
 MADE A PART OF
 MAC 178 LOCATION NOTICE
 PAGE 2 OF 2

AMJ 285277



**ARIZONA NOTICE OF LOCATION
(Lode Claim)**

NOTICE IS HEREBY GIVEN THAT PHELPS DODGE EXPLORATION CORPORATION, whose mailing address is One North Central Avenue, Phoenix, AZ 85004, by its undersigned agent, makes this location of the MAC 179 lode mining claim, in the Unknown Mining District, Graham County, Arizona.

The general course of the claim is from East to West, and said claim is located within NW 1/4 quarter(s) of Section(s) 20, Township 3 South, Range 23 East, GSRB&M, Graham County, Arizona.

This claim is 1500 feet in length and 600 feet in width.

This Notice of Location is posted on the center line of the claim.

The claim runs from the location monument on which this notice is posted 10 feet in a E'ly direction to the East end line and 1,490 feet in a W'ly direction to the West end line. The claim boundaries are marked by six monuments, one at each corner and one at the center of each end line. The location monument on which this notice is posted is situated within Section 20, Township 3 South, Range 23 East, GSRB&M, Graham County, Arizona, and is approximately 2,450 feet South and 7,490 feet East from the SE corner of Section 13, Township 3 South, Range 22 East, GSRB&M, Graham County, Arizona.

The undersigned claims the ground as depicted on the map which is attached to a copy of this Notice of Location filed in the office of the County Recorder, Graham County, Safford, Arizona.

The claim has been monumented in accordance with State and Federal law. Corner and location monuments are substantial posts projecting at least four feet above the ground.

Located, dated, and posted on the ground this 20th day of June, 2007.

PHOENIX, ARIZONA

2007 AUG 16 A 11:41

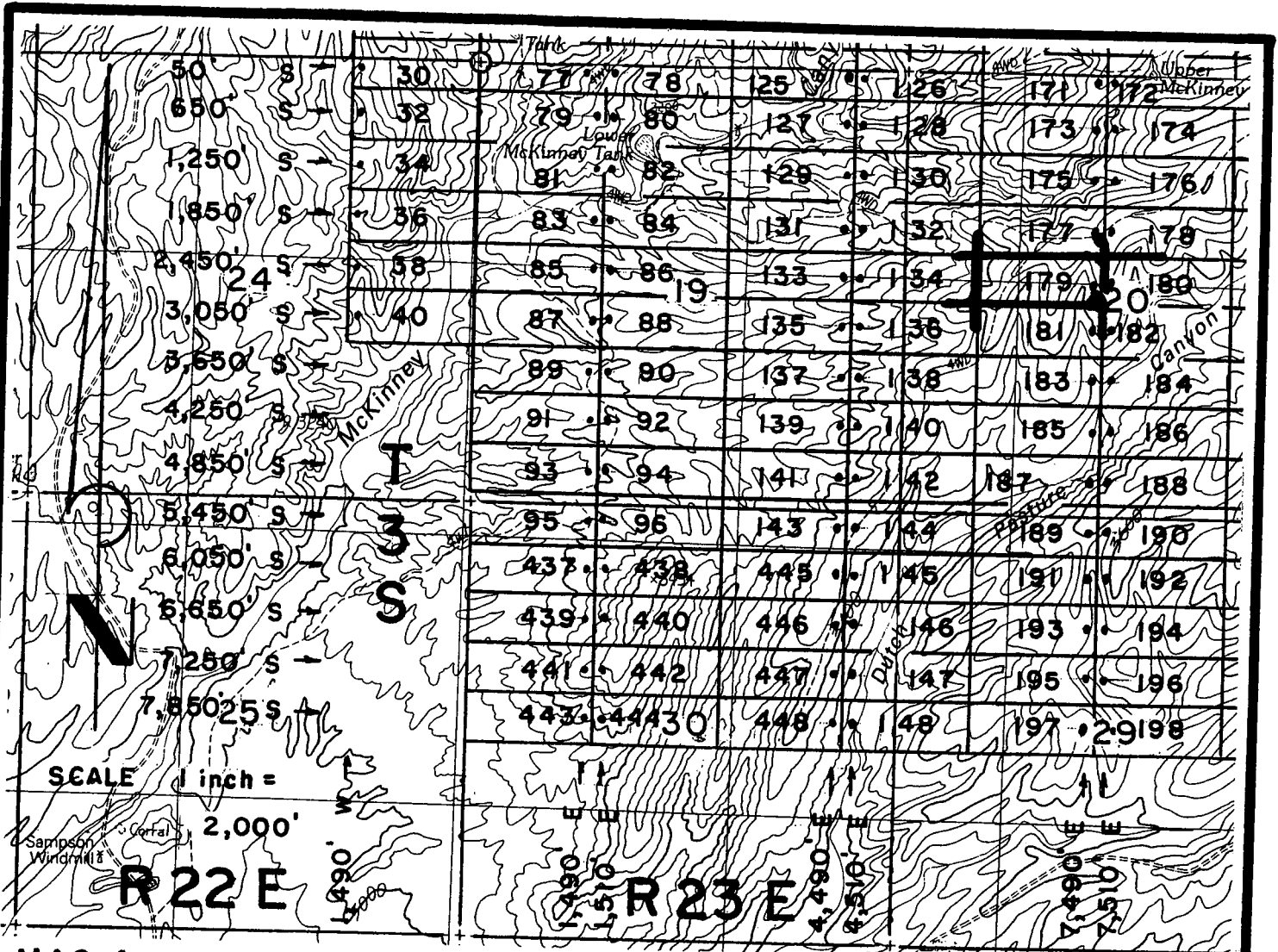
RECEIVED
B.L.M. AZ STATE OFFICE

Phelps Dodge Exploration Corporation (Owner)

By Darren Adler (Agent)

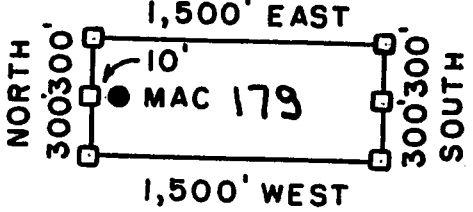
Darling Environmental & Surveying, Ltd.

AMC 385278



**MAC 4, et al LODE CLAIMS - LOCATED JUNE 12, 2007 - JULY 17, 2007
GRAHAM COUNTY, ARIZONA**

ALL MAC CLAIMS ARE 600' X 1,500'. ALL LOCATION MONUMENTS ARE TIED TO THE SE COR. 13, T 3 S - R 22 E, G&SRM.



- = CLAIM CORNER/END CENTER MONUMENT
 - = LOCATION MONUMENT
- ALL MONUMENTS ARE 2" x 2" x 5' WOOD POSTS.

PHOENIX, ARIZONA
 PHELPS DODGE EXPLORATION CORPORATION
 ONE NORTH CENTRAL AVENUE
 PHOENIX, ARIZONA 85004

ATTACHED TO AND
 MADE A PART OF
 MAC 179 LOCATION NOTICE
 PAGE 2 OF 2

AMC 385218



**ARIZONA NOTICE OF LOCATION
(Lode Claim)**

NOTICE IS HEREBY GIVEN THAT PHELPS DODGE EXPLORATION CORPORATION, whose mailing address is One North Central Avenue, Phoenix, AZ 85004, by its undersigned agent, makes this location of the MAC 180 lode mining claim, in the Unknown Mining District, Graham County, Arizona.

The general course of the claim is from East to West, and said claim is located within NW, NE, SW, SE quarter(s) of Section(s) 20, Township 3 South, Range 23 East, GSRB&M, Graham County, Arizona.

This claim is 1500 feet in length and 600 feet in width.

This Notice of Location is posted on the center line of the claim.

The claim runs from the location monument on which this notice is posted 1490 feet in a E'ly direction to the East end line and 10 feet in a W'ly direction to the West end line. The claim boundaries are marked by six monuments, one at each corner and one at the center of each end line. The location monument on which this notice is posted is situated within Section 20, Township 3 South, Range 23 East, GSRB&M, Graham County, Arizona, and is approximately 2450 feet South and 7510 feet East from the SE corner of Section 13, Township 3 South, Range 22 East, GSRB&M, Graham County, Arizona.

The undersigned claims the ground as depicted on the map which is attached to a copy of this Notice of Location filed in the office of the County Recorder, Graham County, Safford, Arizona.

The claim has been monumented in accordance with State and Federal law. Corner and location monuments are substantial posts projecting at least four feet above the ground.

Located, dated, and posted on the ground this 20th day of June, 2007.

PHOENIX, ARIZONA

2007 AUG 16 4 11 PM

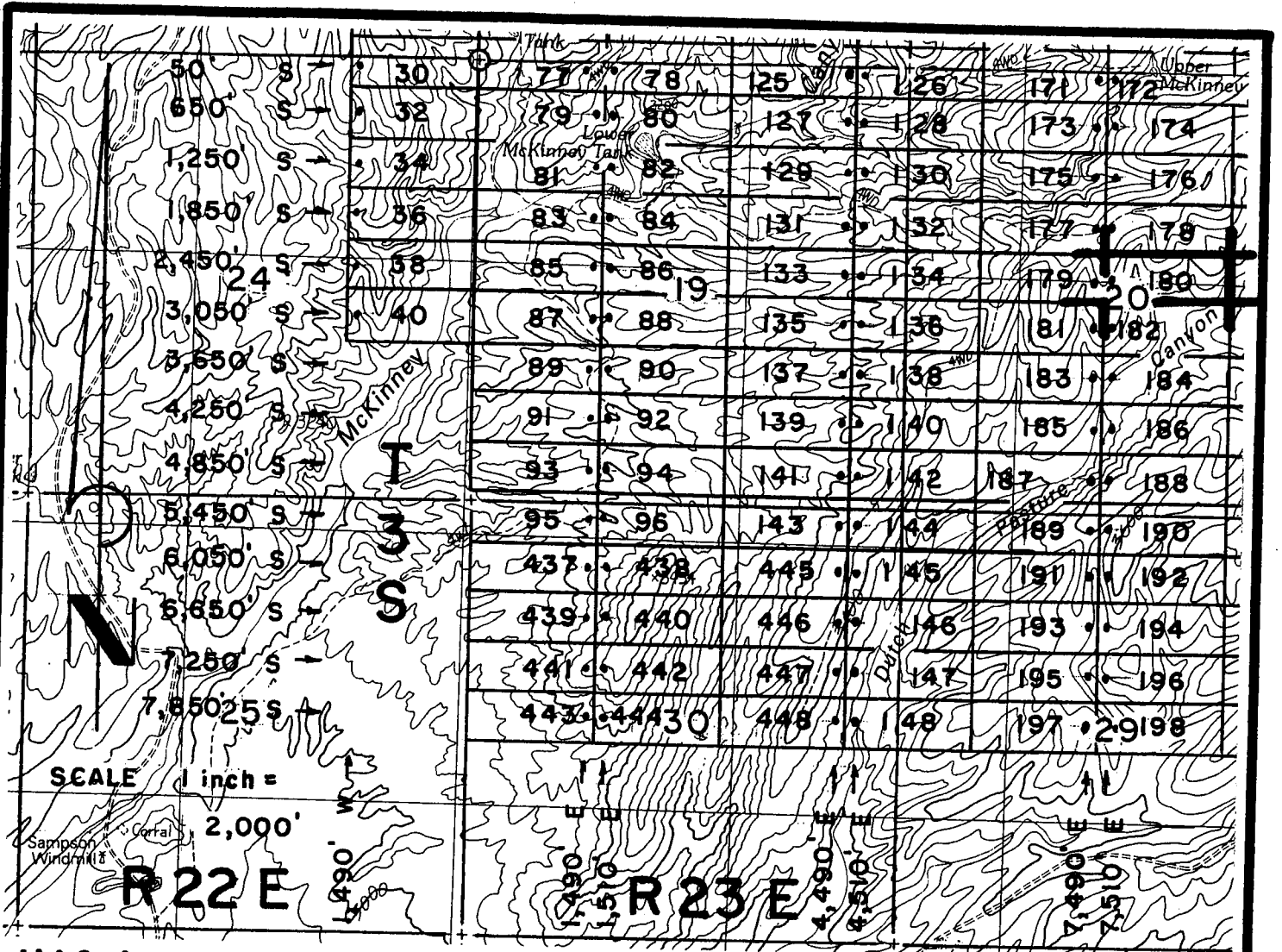
RECEIVED
B.L.M. AZ STATE OFFICE

Phelps Dodge Exploration Corporation (Owner)

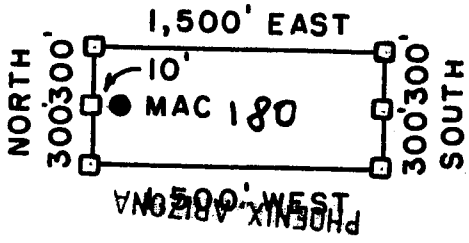
By Darren Ader (Agent)

Darling Environmental & Surveying, Ltd.

AMC 385279



MAC 4, et al LODE CLAIMS - LOCATED JUNE 12, 2007 - JULY 17, 2007
GRAHAM COUNTY, ARIZONA
 ALL MAC CLAIMS ARE 600' X 1,500'. ALL LOCATION MONUMENTS ARE TIED TO THE SE COR. 13, T 3 S-R 22 E, G&SRM.



- ◻ = CLAIM CORNER/END CENTER MONUMENT
 - = LOCATION MONUMENT
- ALL MONUMENTS ARE 2" x 2" x 5' WOOD POSTS.

RECEIVED
 B.L.M. 08/15/07
 PHELPS DODGE EXPLORATION CORPORATION
 ONE NORTH CENTRAL AVENUE
 PHOENIX, ARIZONA 85004

ATTACHED TO AND
 MADE A PART OF
 MAC 180 LOCATION NOTICE
 PAGE 2 OF 2

AMC 385279



**ARIZONA NOTICE OF LOCATION
(Lode Claim)**

NOTICE IS HEREBY GIVEN THAT PHELPS DODGE EXPLORATION CORPORATION, whose mailing address is One North Central Avenue, Phoenix, AZ 85004, by its undersigned agent, makes this location of the MAC 181 lode mining claim, in the Unknown Mining District, Graham County, Arizona.

The general course of the claim is from East to West, and said claim is located within _____, _____, _____, SW, quarter(s) of Section(s) 20, Township 3 South, Range 23 East, GSRB&M, Graham County, Arizona.

This claim is 1500 feet in length and 600 feet in width.

This Notice of Location is posted on the center line of the claim.

The claim runs from the location monument on which this notice is posted 10 feet in a E'ly direction to the East end line and 1,490 feet in a W'ly direction to the West end line. The claim boundaries are marked by six monuments, one at each corner and one at the center of each end line. The location monument on which this notice is posted is situated within Section 20, Township 3 South, Range 23 East, GSRB&M, Graham County, Arizona, and is approximately 3050 feet South and 7,490 feet East from the SE corner of Section 13, Township 3 South, Range 22 East, GSRB&M, Graham County, Arizona.

The undersigned claims the ground as depicted on the map which is attached to a copy of this Notice of Location filed in the office of the County Recorder, Graham County, Safford, Arizona.

The claim has been monumented in accordance with State and Federal law. Corner and location monuments are substantial posts projecting at least four feet above the ground.

Located, dated, and posted on the ground this 20th day of June, 2007.

Phelps Dodge Exploration Corporation (Owner)

By Darren Adler (Agent)

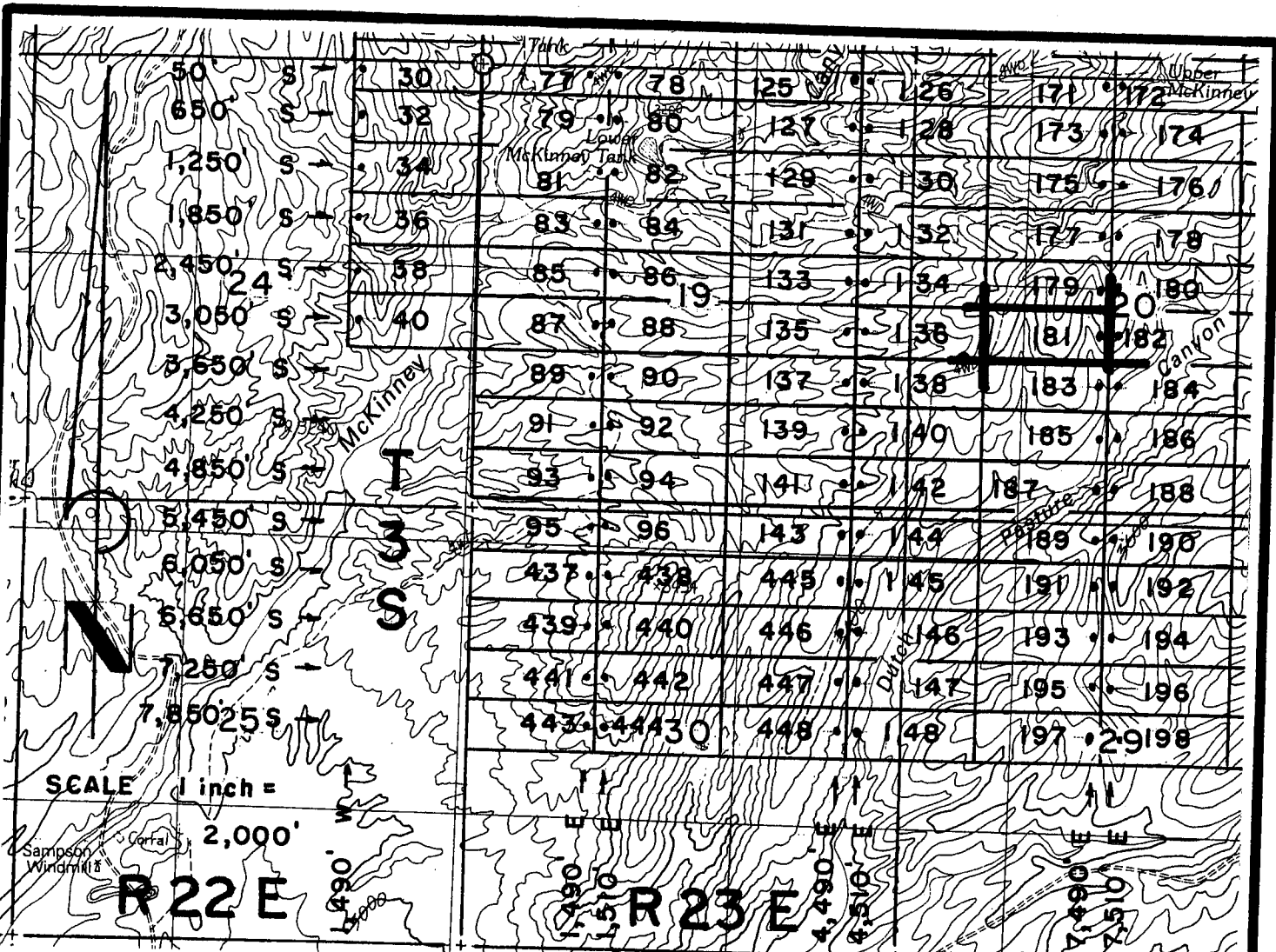
Darling Environmental & Surveying, Ltd.

PHOENIX, ARIZONA

2007 AUG 16 A 11:41

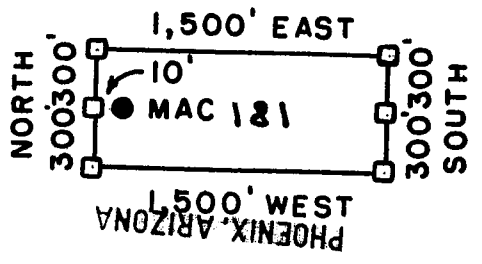
RECEIVED
B.L.M. AZ STATE OFFICE

AMC 385280



**MAC 4, et al LODE CLAIMS - LOCATED JUNE 12, 2007-JULY 17, 2007
GRAHAM COUNTY, ARIZONA**

ALL MAC CLAIMS ARE 600' X 1,500'. ALL LOCATION MONUMENTS ARE TIED TO THE SE COR. 13, T 3 S-R 22 E, G&SRM.




- = CLAIM CORNER/END CENTER MONUMENT
 - = LOCATION MONUMENT
- ALL MONUMENTS ARE 2" x 2" x 5' WOOD POSTS.

PHILIPS DOUGLASS EXPLORATION CORPORATION
 ONE NORTH CENTRAL AVENUE
 PHOENIX, ARIZONA 85004

ATTACHED TO AND
 MADE A PART OF
 MAC 181 LOCATION NOTICE
 PAGE 2 OF 2

AMC 385280



**ARIZONA NOTICE OF LOCATION
(Lode Claim)**

NOTICE IS HEREBY GIVEN THAT PHELPS DODGE EXPLORATION CORPORATION, whose mailing address is One North Central Avenue, Phoenix, AZ 85004, by its undersigned agent, makes this location of the MAC 182 lode mining claim, in the Unknown Mining District, Graham County, Arizona.

The general course of the claim is from East to West, and said claim is located within SW & SE quarter(s) of Section(s) 20, Township 3 South, Range 23 East, GSRB&M, Graham County, Arizona.

This claim is 1500 feet in length and 600 feet in width.

This Notice of Location is posted on the center line of the claim.

The claim runs from the location monument on which this notice is posted 1490 feet in a E'ly direction to the East end line and 10 feet in a W'ly direction to the West end line. The claim boundaries are marked by six monuments, one at each corner and one at the center of each end line. The location monument on which this notice is posted is situated within Section 20, Township 3 South, Range 23 East, GSRB&M, Graham County, Arizona, and is approximately 3,050 feet South and 7,510 feet East from the SE corner of Section 13, Township 3 South, Range 22 East, GSRB&M, Graham County, Arizona.

The undersigned claims the ground as depicted on the map which is attached to a copy of this Notice of Location filed in the office of the County Recorder, Graham County, Safford, Arizona.

The claim has been monumented in accordance with State and Federal law. Corner and location monuments are substantial posts projecting at least four feet above the ground.

Located, dated, and posted on the ground this 20th day of June, 2007.

Phelps Dodge Exploration Corporation (Owner)

By Darren Adler (Agent)

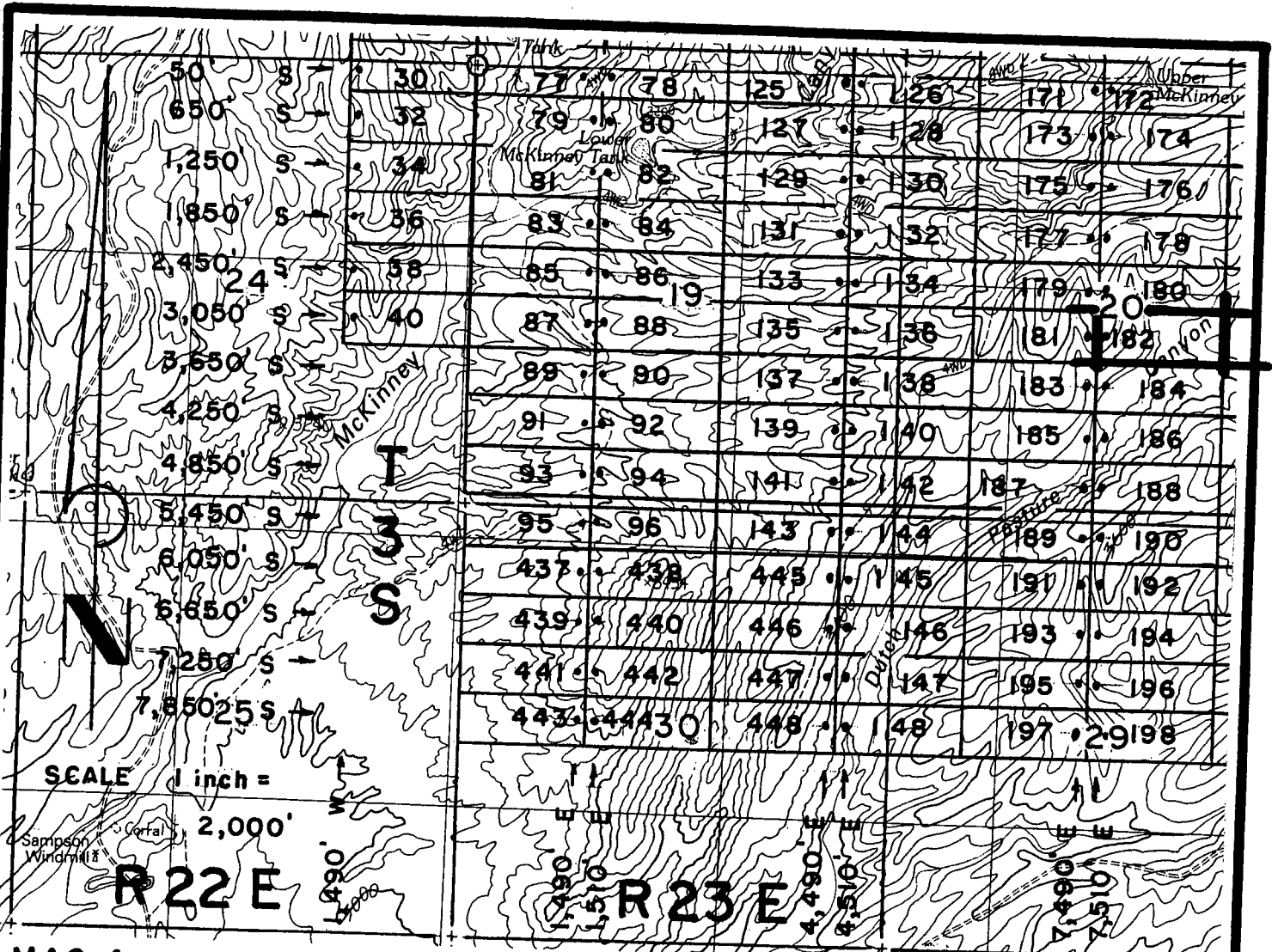
Darling Environmental & Surveying, Ltd.

PHOENIX, ARIZONA

2007 AUG 16 A 11:42

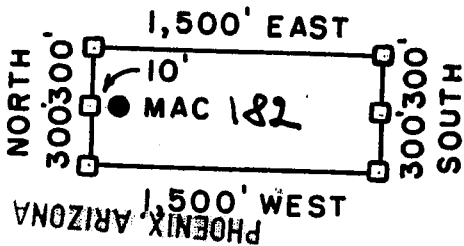
RECEIVED
B.L.M. AZ STATE OFFICE

AMC 385281



**MAC 4, et al LODE CLAIMS - LOCATED JUNE 12, 2007 - JULY 17, 2007
GRAHAM COUNTY, ARIZONA**

ALL MAC CLAIMS ARE 600' X 1,500'. ALL LOCATION MONUMENTS ARE TIED TO THE SE COR. 13, T 3 S - R 22 E, G&SRM.



- = CLAIM CORNER/END CENTER MONUMENT
- = LOCATION MONUMENT

ALL MONUMENTS ARE 2" X 2" X 5' WOOD POSTS.

PHOENIX, ARIZONA
 RECEIVED
 B. M. AZ STATE OFFICE
 HELPS BODGE EXPLORATION CORPORATION
 ONE NORTH CENTRAL AVENUE
 PHOENIX, ARIZONA 85004

ATTACHED TO AND
 MADE A PART OF
 MAC 182 LOCATION NOTICE
 PAGE 2 OF 2

AMB 385281



**ARIZONA NOTICE OF LOCATION
(Lode Claim)**

NOTICE IS HEREBY GIVEN THAT PHELPS DODGE EXPLORATION CORPORATION, whose mailing address is One North Central Avenue, Phoenix, AZ 85004, by its undersigned agent, makes this location of the MAC 183 lode mining claim, in the Unknown Mining District, Graham County, Arizona.

The general course of the claim is from East to West, and said claim is located within SW quarter(s) of Section(s) 20, Township 3 South, Range 23 East, GSRB&M, Graham County, Arizona.

This claim is 1500 feet in length and 600 feet in width.

This Notice of Location is posted on the center line of the claim.

The claim runs from the location monument on which this notice is posted 10 feet in a E'ly direction to the East end line and 1,490 feet in a W'ly direction to the West end line. The claim boundaries are marked by six monuments, one at each corner and one at the center of each end line. The location monument on which this notice is posted is situated within Section 20, Township 3 South, Range 23 East, GSRB&M, Graham County, Arizona, and is approximately 3,650 feet South and 7,490 feet East from the SE corner of Section 13, Township 3 South, Range 22 East, GSRB&M, Graham County, Arizona.

The undersigned claims the ground as depicted on the map which is attached to a copy of this Notice of Location filed in the office of the County Recorder, Graham County, Safford, Arizona.

The claim has been monumented in accordance with State and Federal law. Corner and location monuments are substantial posts projecting at least four feet above the ground.

Located, dated, and posted on the ground this 10th day of July, 2007.

Phelps Dodge Exploration Corporation (Owner)

By [Signature] (Agent)

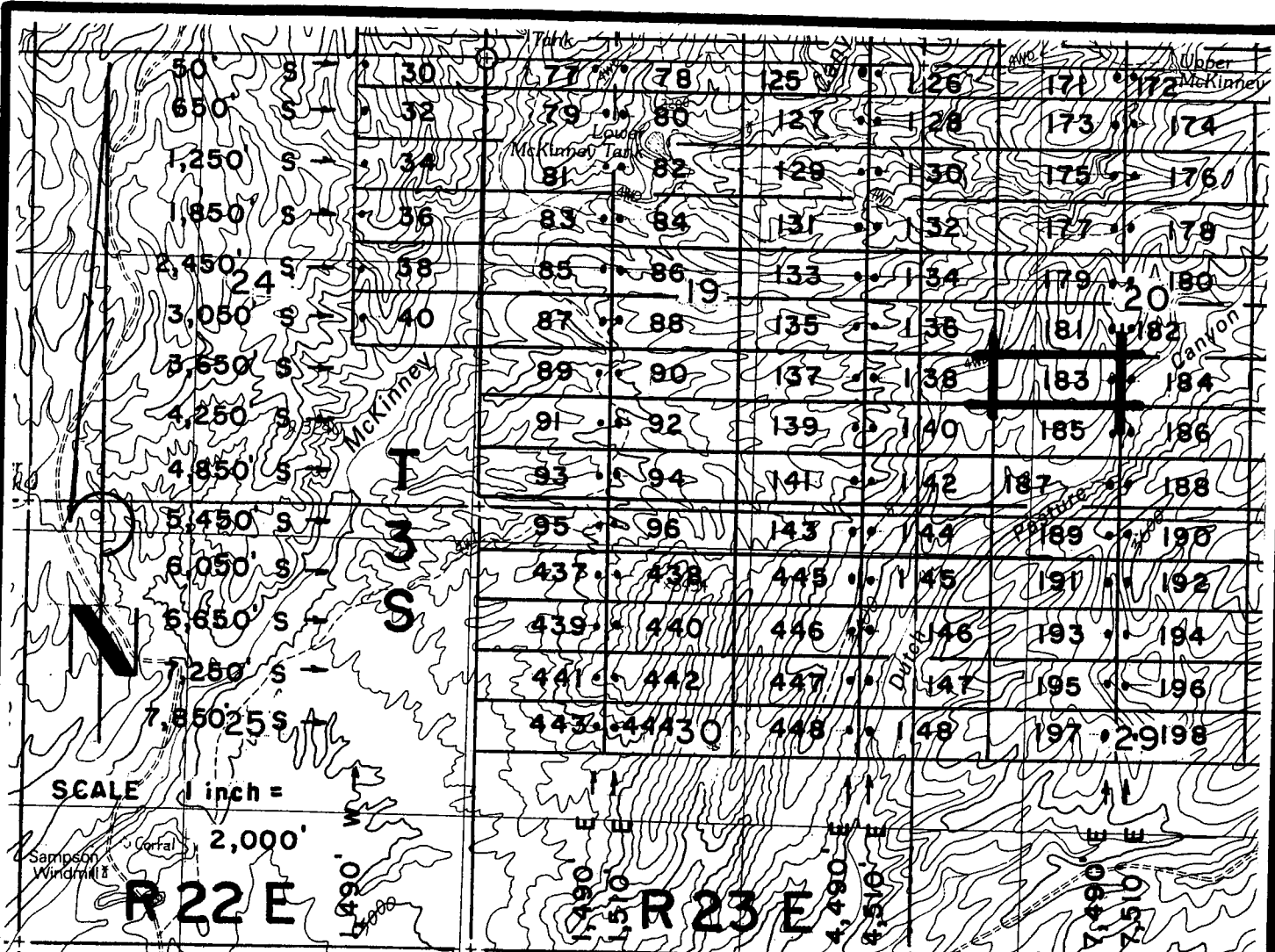
Darling Environmental & Surveying, Ltd.

PHOENIX, ARIZONA

2007 AUG 16 A 11:42

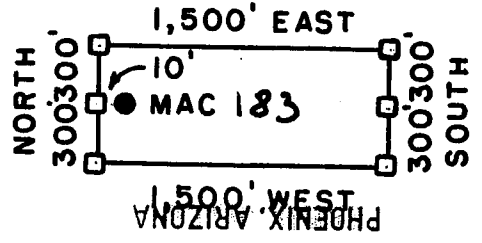
RECEIVED
B.L.M. AZ STATE OFFICE

AMC 385282



**MAC 4, et al LODE CLAIMS - LOCATED JUNE 12, 2007 - JULY 17, 2007
GRAHAM COUNTY, ARIZONA**

ALL MAC CLAIMS ARE 600' X 1,500'. ALL LOCATION MONUMENTS ARE TIED TO THE SE COR. 13, T 3 S-R 22 E, G&SRM.



- = CLAIM CORNER/END CENTER MONUMENT
 - = LOCATION MONUMENT
- ALL MONUMENTS ARE 2" x 2" x 5' WOOD POSTS.

PHOENIX, ARIZONA
 RECEIVED
 B.L.M. STATE OFFICE
 PHELPS DODGE EXPLORATION CORPORATION
 ONE NORTH CENTRAL AVENUE
 PHOENIX, ARIZONA 85004

ATTACHED TO AND
 MADE A PART OF
 MAC 183 LOCATION NOTICE
 PAGE 2 OF 2

AND 385282



**ARIZONA NOTICE OF LOCATION
(Lode Claim)**

NOTICE IS HEREBY GIVEN THAT PHELPS DODGE EXPLORATION CORPORATION, whose mailing address is One North Central Avenue, Phoenix, AZ 85004, by its undersigned agent, makes this location of the MAC 184 lode mining claim, in the Unknown Mining District, Graham County, Arizona.

The general course of the claim is from East to West, and said claim is located within SW & SE quarter(s) of Section(s) 20, Township 3 South, Range 23 East, GSRB&M, Graham County, Arizona.

This claim is 1500 feet in length and 600 feet in width.

This Notice of Location is posted on the center line of the claim.

The claim runs from the location monument on which this notice is posted 1490 feet in a E'ly direction to the East end line and 10 feet in a W'ly direction to the West end line. The claim boundaries are marked by six monuments, one at each corner and one at the center of each end line. The

location monument on which this notice is posted is situated within Section 20, Township 3 South, Range 23 East, GSRB&M, Graham County, Arizona, and is approximately 3,650 feet South and 7,510 feet East from the SE corner of Section 13, Township 3 South, Range 22 East, GSRB&M, Graham County, Arizona.

The undersigned claims the ground as depicted on the map which is attached to a copy of this Notice of Location filed in the office of the County Recorder, Graham County, Safford, Arizona.

The claim has been monumented in accordance with State and Federal law. Corner and location monuments are substantial posts projecting at least four feet above the ground.

Located, dated, and posted on the ground this 10th day of July, 2007.

PHOENIX, ARIZONA

2007 AUG 16 A 11:42

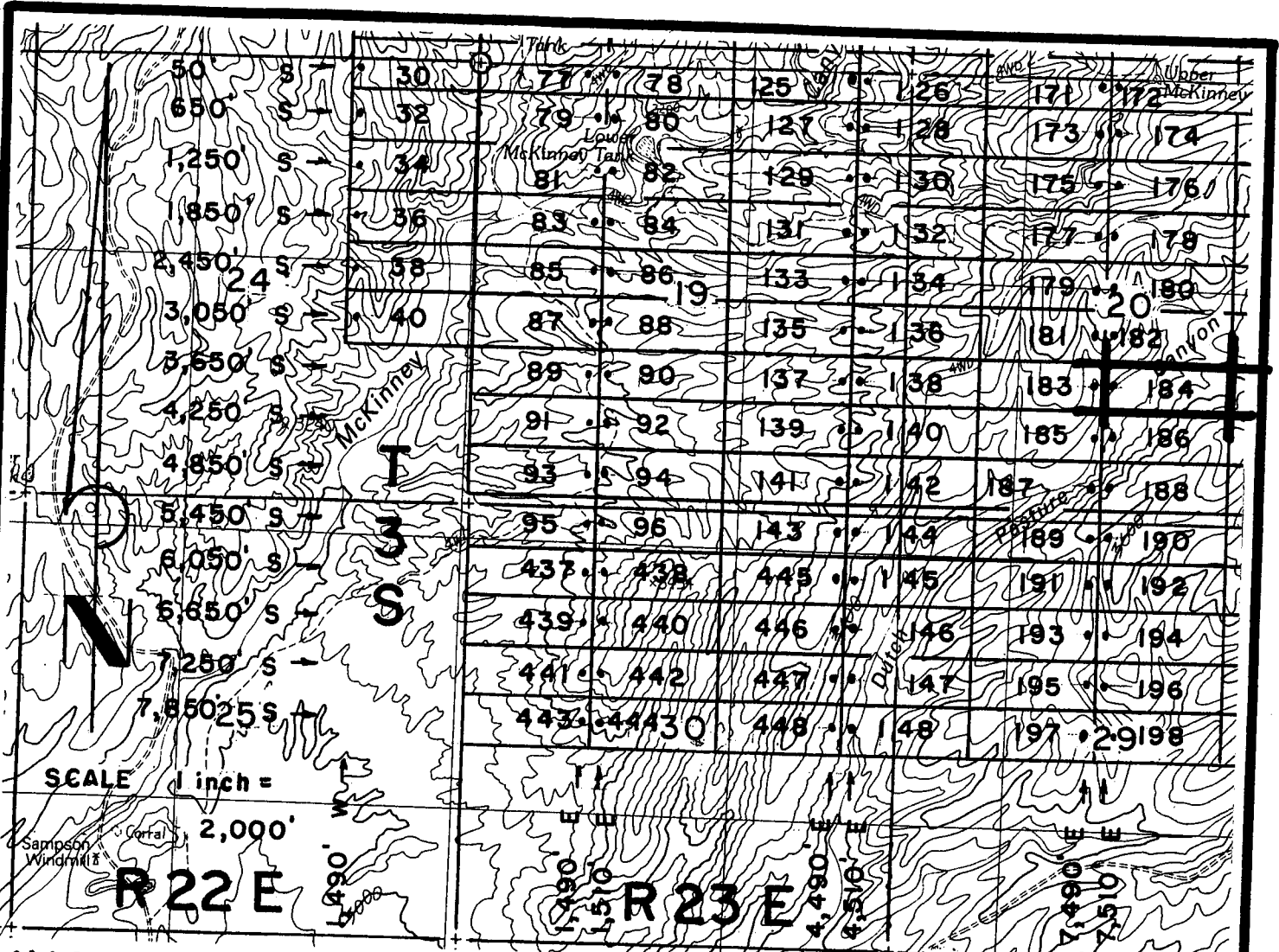
RECEIVED
B.L.M. AZ STATE OFFICE

Phelps Dodge Exploration Corporation (Owner)

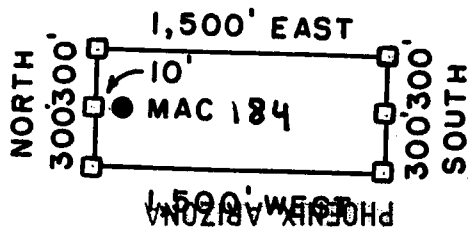
By [Signature] (Agent)

Darling Environmental & Surveying, Ltd.

AMC 385283



MAC 4, et al LODE CLAIMS - LOCATED JUNE 12, 2007 - JULY 17, 2007
GRAHAM COUNTY, ARIZONA
 ALL MAC CLAIMS ARE 600' X 1,500'. ALL LOCATION MONUMENTS ARE TIED TO THE SE COR. 13, T 3 S-R 22 E, G&SRM.



- = CLAIM CORNER/END CENTER MONUMENT
- = LOCATION MONUMENT
- ALL MONUMENTS ARE 2" X 2" X 5' WOOD POSTS.

RECEIVED
 B.L.M. ARIZONA
 PHELPS DODGE EXPLORATION CORPORATION
 ONE NORTH CENTRAL AVENUE
 PHOENIX, ARIZONA 85004

ATTACHED TO AND
 MADE A PART OF
 MAC 184 LOCATION NOTICE
 PAGE 2 OF 2

AMC 385283



**ARIZONA NOTICE OF LOCATION
(Lode Claim)**

NOTICE IS HEREBY GIVEN THAT PHELPS DODGE EXPLORATION CORPORATION, whose mailing address is One North Central Avenue, Phoenix, AZ 85004, by its undersigned agent, makes this location of the MAC 185 lode mining claim, in the Unknown Mining District, Graham County, Arizona.

The general course of the claim is from East to West, and said claim is located within SW quarter(s) of Section(s) 20, Township 3 South, Range 23 East, GSRB&M, Graham County, Arizona.

This claim is 1500 feet in length and 600 feet in width.

This Notice of Location is posted on the center line of the claim.

The claim runs from the location monument on which this notice is posted 10 feet in a E'ly direction to the East end line and 1,490 feet in a W'ly direction to the West end line. The claim boundaries are marked by six monuments, one at each corner and one at the center of each end line. The location monument on which this notice is posted is situated within Section 20, Township 3 South, Range 23 East, GSRB&M, Graham County, Arizona, and is approximately 4,250 feet South and 7,490 feet East from the SE corner of Section 13, Township 3 South, Range 22 East, GSRB&M, Graham County, Arizona.

The undersigned claims the ground as depicted on the map which is attached to a copy of this Notice of Location filed in the office of the County Recorder, Graham County, Safford, Arizona.

The claim has been monumented in accordance with State and Federal law. Corner and location monuments are substantial posts projecting at least four feet above the ground.

Located, dated, and posted on the ground this 10th day of July, 2007.

PHOENIX, ARIZONA

2007 AUG 16 A 11:42

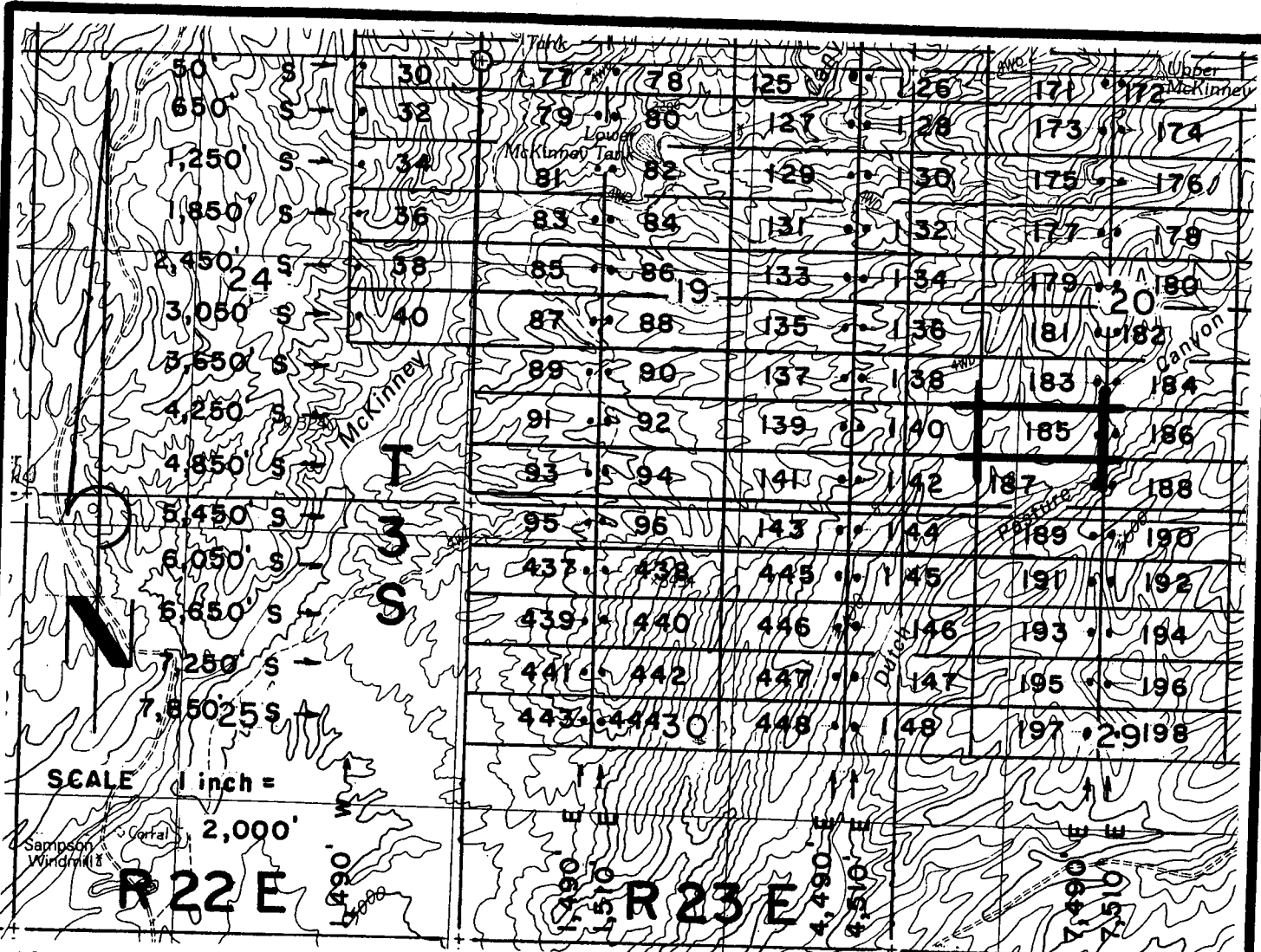
RECEIVED
B.L.M. AZ STATE OFFICE

Phelps Dodge Exploration Corporation (Owner)

By [Signature] (Agent)

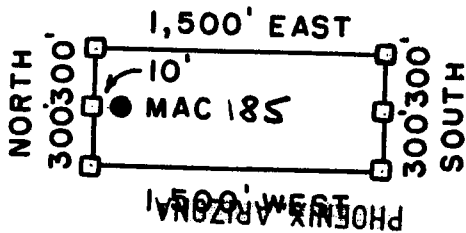
Darling Environmental & Surveying, Ltd.

AMC 385284



**MAC 4, et al LODE CLAIMS - LOCATED JUNE 12, 2007 - JULY 17, 2007
GRAHAM COUNTY, ARIZONA**

ALL MAC CLAIMS ARE 600' X 1,500'. ALL LOCATION MONUMENTS ARE TIED TO THE SE COR. 13, T 3 S - R 22 E, G&SRM.



- = CLAIM CORNER/END CENTER MONUMENT
- = LOCATION MONUMENT

ALL MONUMENTS ARE 2" X 2" X 5' WOOD POSTS.

PHOENIX, ARIZONA 85004
 ONE NORTH CENTRAL AVENUE
 CORPORATION
 PHELPS DODGE EXPLORATION
 RECEIVED
 B.L.M. ARIZONA
 2007 AUG 19 11:42

ATTACHED TO AND
 MADE A PART OF
 MAC 185 LOCATION NOTICE
 PAGE 2 OF 2

AMC 385284



**ARIZONA NOTICE OF LOCATION
(Lode Claim)**

NOTICE IS HEREBY GIVEN THAT PHELPS DODGE EXPLORATION CORPORATION, whose mailing address is One North Central Avenue, Phoenix, AZ 85004, by its undersigned agent, makes this location of the MAC 186 lode mining claim, in the Unknown Mining District, Graham County, Arizona.

The general course of the claim is from East to West, and said claim is located within SW & SE quarter(s) of Section(s) 20, Township 3 South, Range 23 East, GSRB&M, Graham County, Arizona.

This claim is 1500 feet in length and 600 feet in width.

This Notice of Location is posted on the center line of the claim.

The claim runs from the location monument on which this notice is posted 1,490 feet in a E'ly direction to the East end line and 10 feet in a W'ly direction to the West end line. The claim boundaries are marked by six monuments, one at each corner and one at the center of each end line. The location monument on which this notice is posted is situated within Section 20, Township 3 South, Range 23 East, GSRB&M, Graham County, Arizona, and is approximately 4,250 feet South and 7,510 feet East from the SE corner of Section 13, Township 3 South, Range 22 East, GSRB&M, Graham County, Arizona.

The undersigned claims the ground as depicted on the map which is attached to a copy of this Notice of Location filed in the office of the County Recorder, Graham County, Safford, Arizona.

The claim has been monumented in accordance with State and Federal law. Corner and location monuments are substantial posts projecting at least four feet above the ground.

Located, dated, and posted on the ground this 10th day of July, 2007.

PHOENIX, ARIZONA

2007 AUG 16 A 11:42

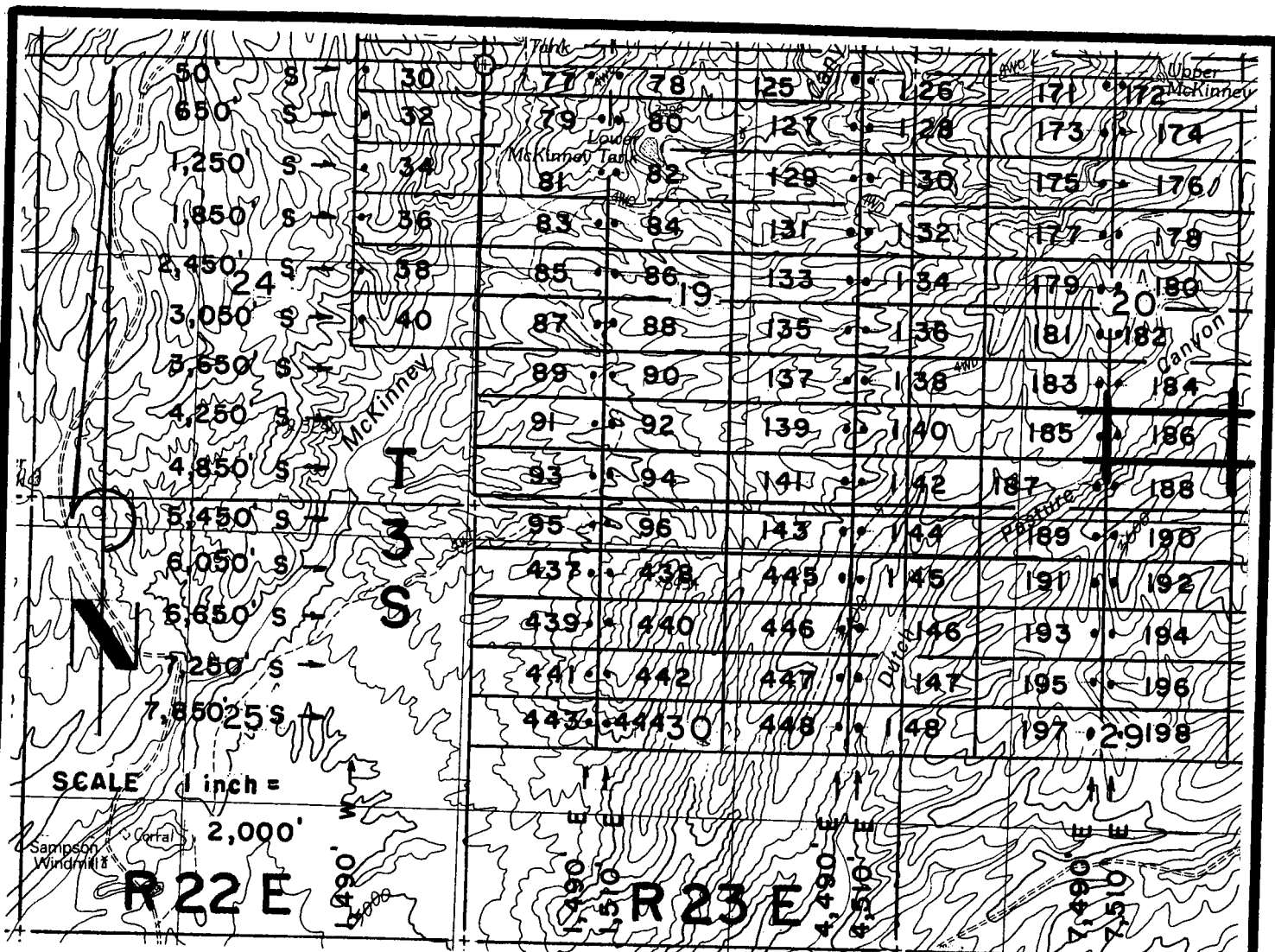
RECEIVED
B.L.M. AZ STATE OFFICE

Phelps Dodge Exploration Corporation (Owner)

By B. Mil (Agent)

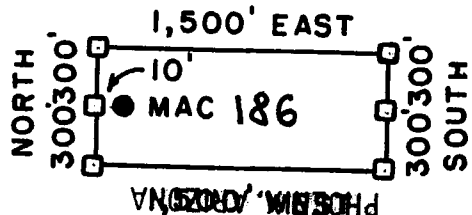
Darling Environmental & Surveying, Ltd.

AMC 385285



**MAC 4, et al LODE CLAIMS - LOCATED JUNE 12, 2007 - JULY 17, 2007
GRAHAM COUNTY, ARIZONA**

ALL MAC CLAIMS ARE 600' X 1,500'. ALL LOCATION MONUMENTS ARE TIED TO THE SE COR. 13, T 3 S-R 22 E, G&SRM.



- = CLAIM CORNER/END CENTER MONUMENT
- = LOCATION MONUMENT

ALL MONUMENTS ARE 2" x 2" x 5' WOOD POSTS.

RECEIVED
B.L.M. APPROVED FOR
PHELPS DODGE EXPLORATION
CORPORATION
ONE NORTH CENTRAL AVENUE
PHOENIX, ARIZONA 85004

ATTACHED TO AND
MADE A PART OF
MAC 186 LOCATION NOTICE
PAGE 2 OF 2

AMC 385295



**ARIZONA NOTICE OF LOCATION
(Lode Claim)**

NOTICE IS HEREBY GIVEN THAT PHELPS DODGE EXPLORATION CORPORATION, whose mailing address is One North Central Avenue, Phoenix, AZ 85004, by its undersigned agent, makes this location of the MAC 187 lode mining claim, in the Unknown Mining District, Graham County, Arizona.

The general course of the claim is from East to West, and said claim is located within SW quarter(s) of Section(s) 20, Township 3 South, Range 23 East, GSRB&M, Graham County, Arizona.

This claim is 1500 feet in length and 600 feet in width.

This Notice of Location is posted on the center line of the claim.

The claim runs from the location monument on which this notice is posted 10 feet in a E'ly direction to the East end line and 1,490 feet in a W'ly direction to the West end line. The claim boundaries are marked by six monuments, one at each corner and one at the center of each end line. The location monument on which this notice is posted is situated within Section 20, Township 3 South, Range 23 East, GSRB&M, Graham County, Arizona, and is approximately 4,850 feet South and 7,490 feet East from the SE corner of Section 13, Township 3 South, Range 22 East, GSRB&M, Graham County, Arizona.

The undersigned claims the ground as depicted on the map which is attached to a copy of this Notice of Location filed in the office of the County Recorder, Graham County, Safford, Arizona.

The claim has been monumented in accordance with State and Federal law. Corner and location monuments are substantial posts projecting at least four feet above the ground.

Located, dated, and posted on the ground this 10th day of July, 2007.

PHOENIX, ARIZONA

2007 AUG 16 A 11:42

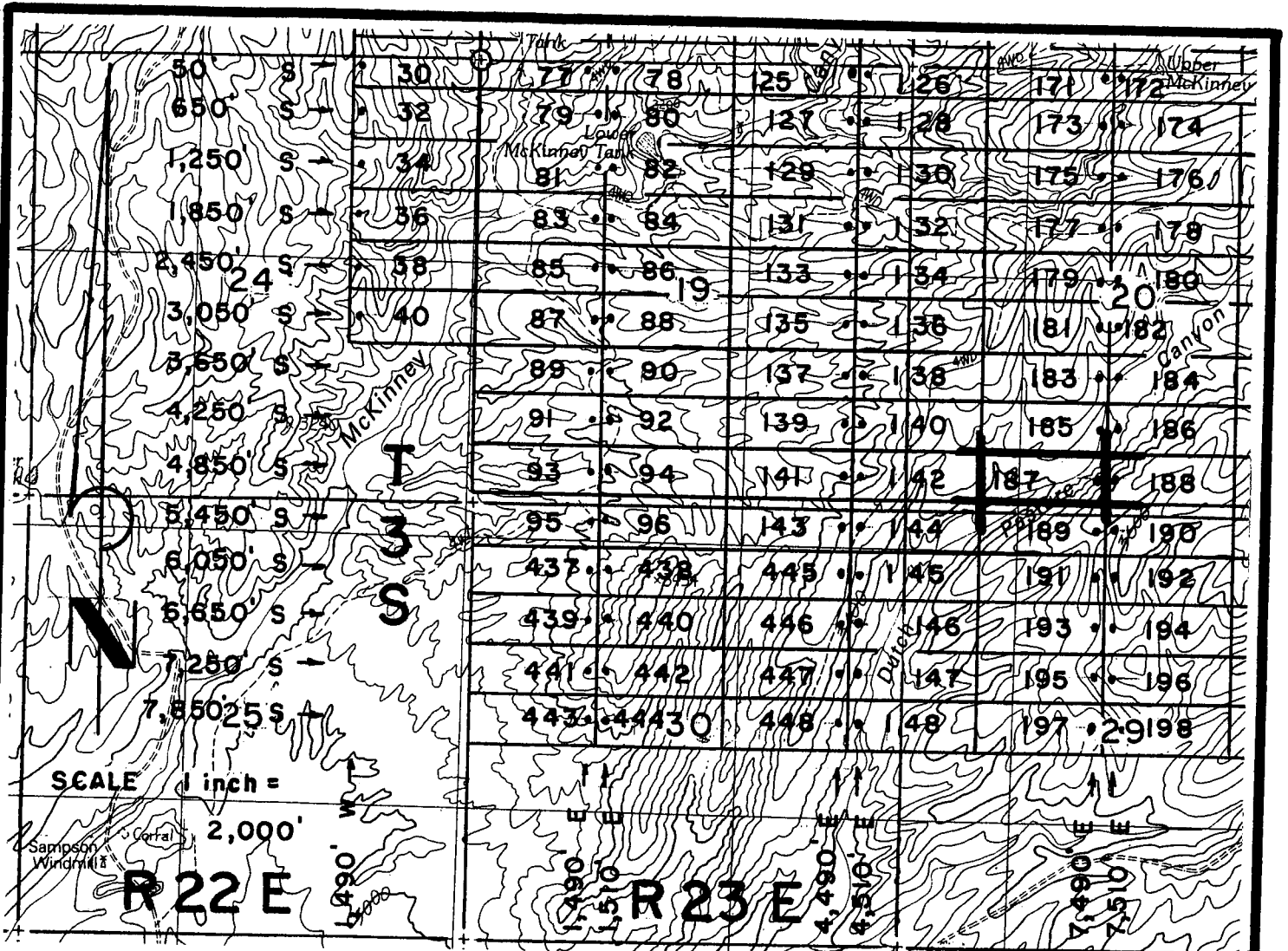
RECEIVED
B.L.M. AZ STATE OFFICE

Phelps Dodge Exploration Corporation (Owner)

By [Signature] (Agent)

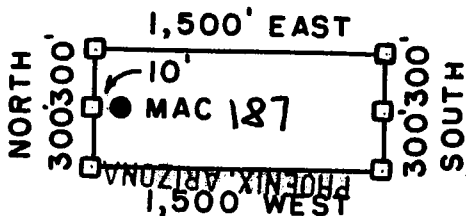
Darling Environmental & Surveying, Ltd.

AMC 385286



**MAC 4, et al LODE CLAIMS - LOCATED JUNE 12, 2007 - JULY 17, 2007
GRAHAM COUNTY, ARIZONA**

ALL MAC CLAIMS ARE 600' X 1,500'. ALL LOCATION MONUMENTS ARE TIED TO THE SE COR. 13, T 3 S-R 22 E, G&SRM.



- = CLAIM CORNER/END CENTER MONUMENT
- = LOCATION MONUMENT

ALL MONUMENTS ARE 2" x 2" x 5' WOOD POSTS.

2007 AUG 16 A 11:42

PHELPS DODGE EXPLORATION CORPORATION
 B.L.M. AZ STATE OFFICE
 ONE NORTH CENTRAL AVENUE
 PHOENIX, ARIZONA 85004

ATTACHED TO AND
 MADE A PART OF
 MAC 187 LOCATION NOTICE
 PAGE 2 OF 2

AMC 385286



**ARIZONA NOTICE OF LOCATION
(Lode Claim)**

NOTICE IS HEREBY GIVEN THAT PHELPS DODGE EXPLORATION CORPORATION, whose mailing address is One North Central Avenue, Phoenix, AZ 85004, by its undersigned agent, makes this location of the MAC 188 lode mining claim, in the Unknown Mining District, Graham County, Arizona.

The general course of the claim is from East to West, and said claim is located within SW 1/4 SE quarter(s) of Section(s) 20, Township 3 South, Range 23 East, GSRB&M, Graham County, Arizona.

This claim is 1500 feet in length and 600 feet in width.

This Notice of Location is posted on the center line of the claim.

The claim runs from the location monument on which this notice is posted 1490 feet in a E'ly direction to the East end line and 10 feet in a W'ly direction to the West end line. The claim boundaries are marked by six monuments, one at each corner and one at the center of each end line. The

location monument on which this notice is posted is situated within Section 20, Township 3 South, Range 23 East, GSRB&M, Graham County, Arizona, and is approximately 4850 feet South and 7,510 feet East from the SE corner of Section 13, Township 3 South, Range 22 East, GSRB&M, Graham County, Arizona.

The undersigned claims the ground as depicted on the map which is attached to a copy of this Notice of Location filed in the office of the County Recorder, Graham County, Safford, Arizona.

The claim has been monumented in accordance with State and Federal law. Corner and location monuments are substantial posts projecting at least four feet above the ground.

Located, dated, and posted on the ground this 10th day of July, 2007.

PHOENIX, ARIZONA

Phelps Dodge Exploration Corporation (Owner)

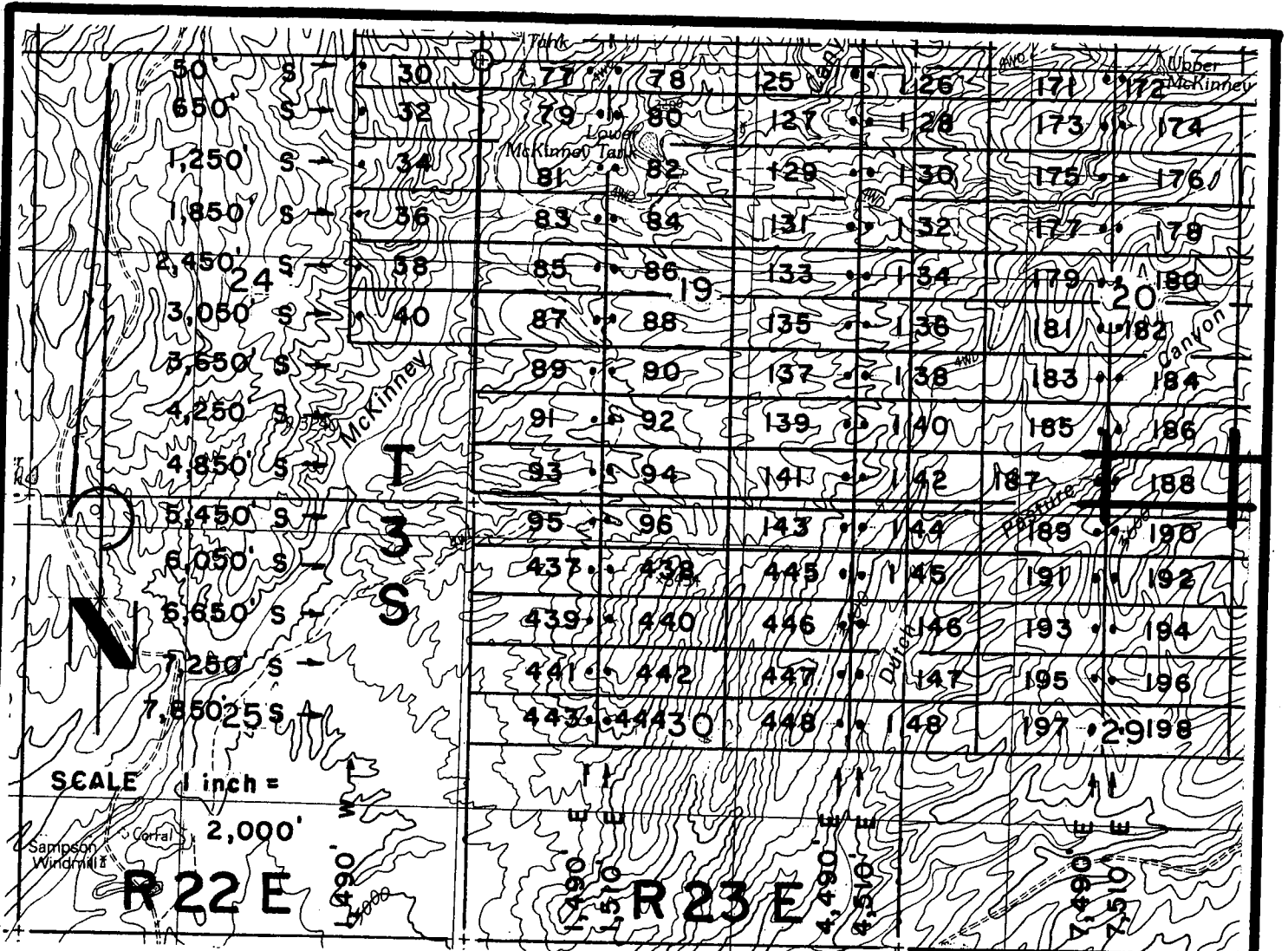
2007 AUG 16 A 11:42

By B. M. L. (Agent)

RECEIVED
B.L.M. AZ STATE OFFICE

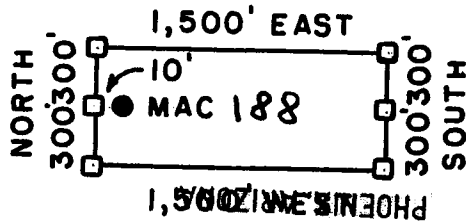
Darling Environmental & Surveying, Ltd.

AMC 385287



**MAC 4, et al LODE CLAIMS - LOCATED JUNE 12, 2007 - JULY 17, 2007
GRAHAM COUNTY, ARIZONA**

ALL MAC CLAIMS ARE 600' X 1,500'. ALL LOCATION MONUMENTS ARE TIED TO THE SE COR. 13, T 3 S - R 22 E, G&SRM.



- = CLAIM CORNER/END CENTER MONUMENT
- = LOCATION MONUMENT

ALL MONUMENTS ARE 2" x 2" x 5' WOOD POSTS.

2001 AUG 16 A 11:42
PHELPS DODGE EXPLORATION CORPORATION
 RECEIVED
 B.L.M. AZ STATE OFFICE
 ONE NORTH CENTRAL AVENUE
 PHOENIX, ARIZONA 85004

ATTACHED TO AND
 MADE A PART OF
 MAC 188 LOCATION NOTICE
 PAGE 2 OF 2

AMC 385281



**ARIZONA NOTICE OF LOCATION
(Lode Claim)**

NOTICE IS HEREBY GIVEN THAT PHELPS DODGE EXPLORATION CORPORATION, whose mailing address is One North Central Avenue, Phoenix, AZ 85004, by its undersigned agent, makes this location of the MAC 189 lode mining claim, in the Unknown Mining District, Graham County, Arizona.

The general course of the claim is from East to West, and said claim is located within SW, NW quarter(s) of Section(s) 20, 29, Township 3 South, Range 23 East, GSRB&M, Graham County, Arizona.

This claim is 1500 feet in length and 600 feet in width.

This Notice of Location is posted on the center line of the claim.

The claim runs from the location monument on which this notice is posted 10 feet in a E'ly direction to the East end line and 1,490 feet in a W'ly direction to the West end line. The claim boundaries are marked by six monuments, one at each corner and one at the center of each end line. The

location monument on which this notice is posted is situated within Section 29, Township 3 South, Range 23 East, GSRB&M, Graham County, Arizona, and is approximately 5,450 feet South and 7,490 feet East from the SE corner of Section 13, Township 3 South, Range 22 East, GSRB&M, Graham County, Arizona.

The undersigned claims the ground as depicted on the map which is attached to a copy of this Notice of Location filed in the office of the County Recorder, Graham County, Safford, Arizona.

The claim has been monumented in accordance with State and Federal law. Corner and location monuments are substantial posts projecting at least four feet above the ground.

Located, dated, and posted on the ground this 10th day of July, 2007.

PHOENIX, ARIZONA

2007 AUG 16 A 11:43

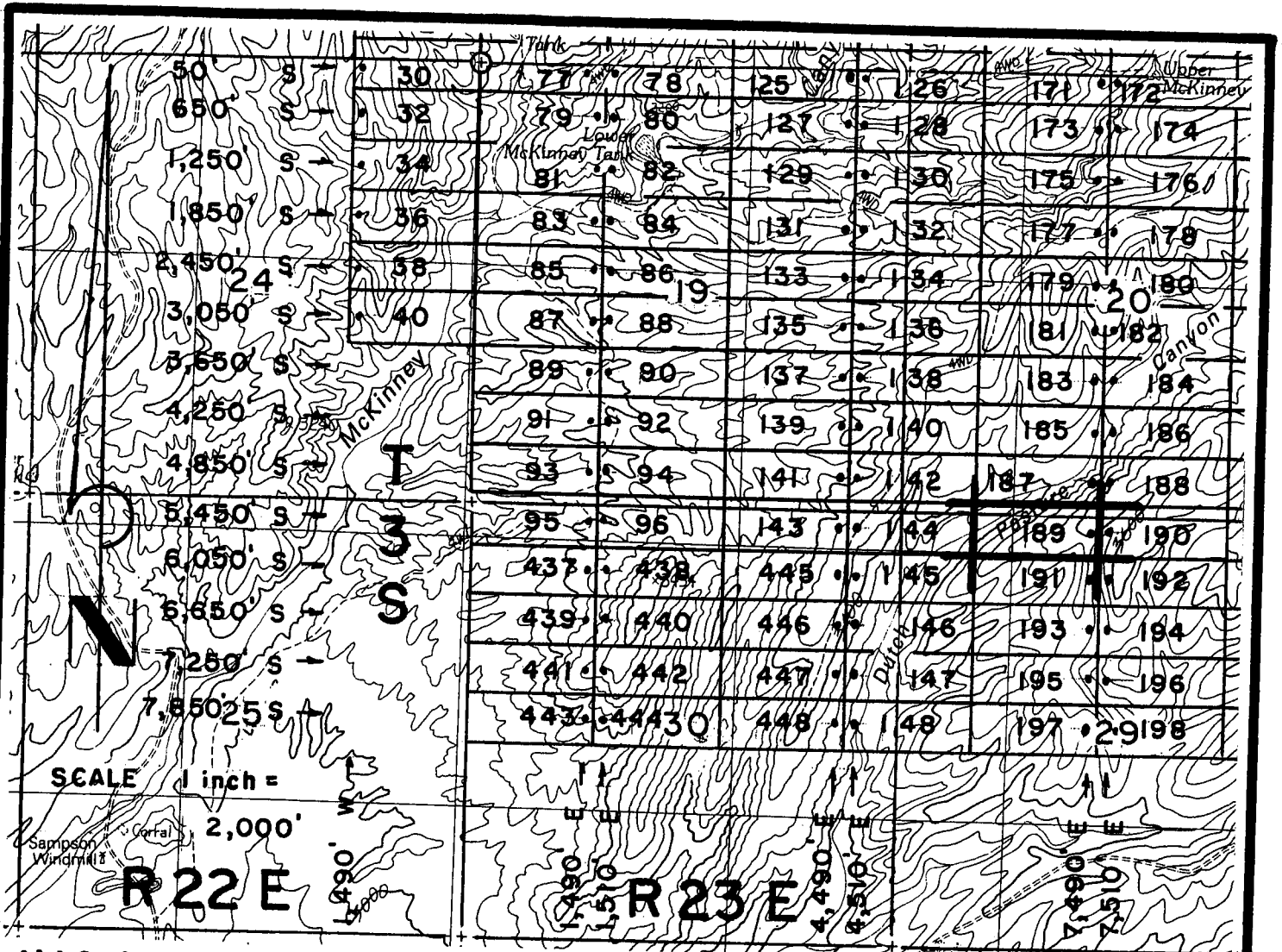
RECEIVED
B.L.M. AZ STATE OFFICE

Phelps Dodge Exploration Corporation (Owner)

By B. Miller (Agent)

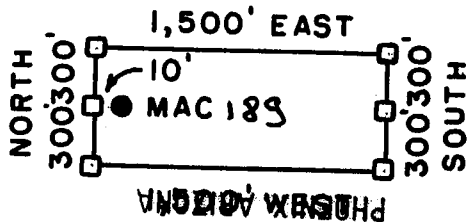
Darling Environmental & Surveying, Ltd.

AMC 385288



**MAC 4, et al LODE CLAIMS - LOCATED JUNE 12, 2007 - JULY 17, 2007
GRAHAM COUNTY, ARIZONA**

ALL MAC CLAIMS ARE 600' X 1,500'. ALL LOCATION MONUMENTS ARE TIED TO THE SE COR. 13, T 3 S - R 22 E, G&SRM.



- = CLAIM CORNER/END CENTER MONUMENT
- = LOCATION MONUMENT

ALL MONUMENTS ARE 2" x 2" x 5' WOOD POSTS.

PHOENIX ARIZONA
 RECEIVED
 B.L.M. DIVISION
 2007 AUG 16 A 11:43
**PHELPS DODGE EXPLORATION
 CORPORATION**
 ONE NORTH CENTRAL AVENUE
 PHOENIX, ARIZONA 85004

ATTACHED TO AND
 MADE A PART OF
 MAC 189 LOCATION NOTICE
 PAGE 2 OF 2

AMC 385288



**ARIZONA NOTICE OF LOCATION
(Lode Claim)**

NOTICE IS HEREBY GIVEN THAT PHELPS DODGE EXPLORATION CORPORATION, whose mailing address is One North Central Avenue, Phoenix, AZ 85004, by its undersigned agent, makes this location of the MAC 190 lode mining claim, in the Unknown Mining District, Graham County, Arizona.

The general course of the claim is from East to West, and said claim is located within SW & SE, NW & NE quarter(s) of Section(s) 20, 29, Township 3 South, Range 23 East, GSRB&M, Graham County, Arizona.

This claim is 1500 feet in length and 600 feet in width.

This Notice of Location is posted on the center line of the claim.

The claim runs from the location monument on which this notice is posted 1,490 feet in a E'ly direction to the East end line and 10 feet in a W'ly direction to the West end line. The claim boundaries are marked by six monuments, one at each corner and one at the center of each end line. The

location monument on which this notice is posted is situated within Section 29, Township 3 South, Range 23 East, GSRB&M, Graham County, Arizona, and is approximately 5,450 feet South and 7,510 feet East from the SE corner of Section 13, Township 3 South, Range 22 East, GSRB&M, Graham County, Arizona.

The undersigned claims the ground as depicted on the map which is attached to a copy of this Notice of Location filed in the office of the County Recorder, Graham County, Safford, Arizona.

The claim has been monumented in accordance with State and Federal law. Corner and location monuments are substantial posts projecting at least four feet above the ground.

Located, dated, and posted on the ground this 10th day of July, 2007.

Phelps Dodge Exploration Corporation (Owner)

By [Signature] (Agent)

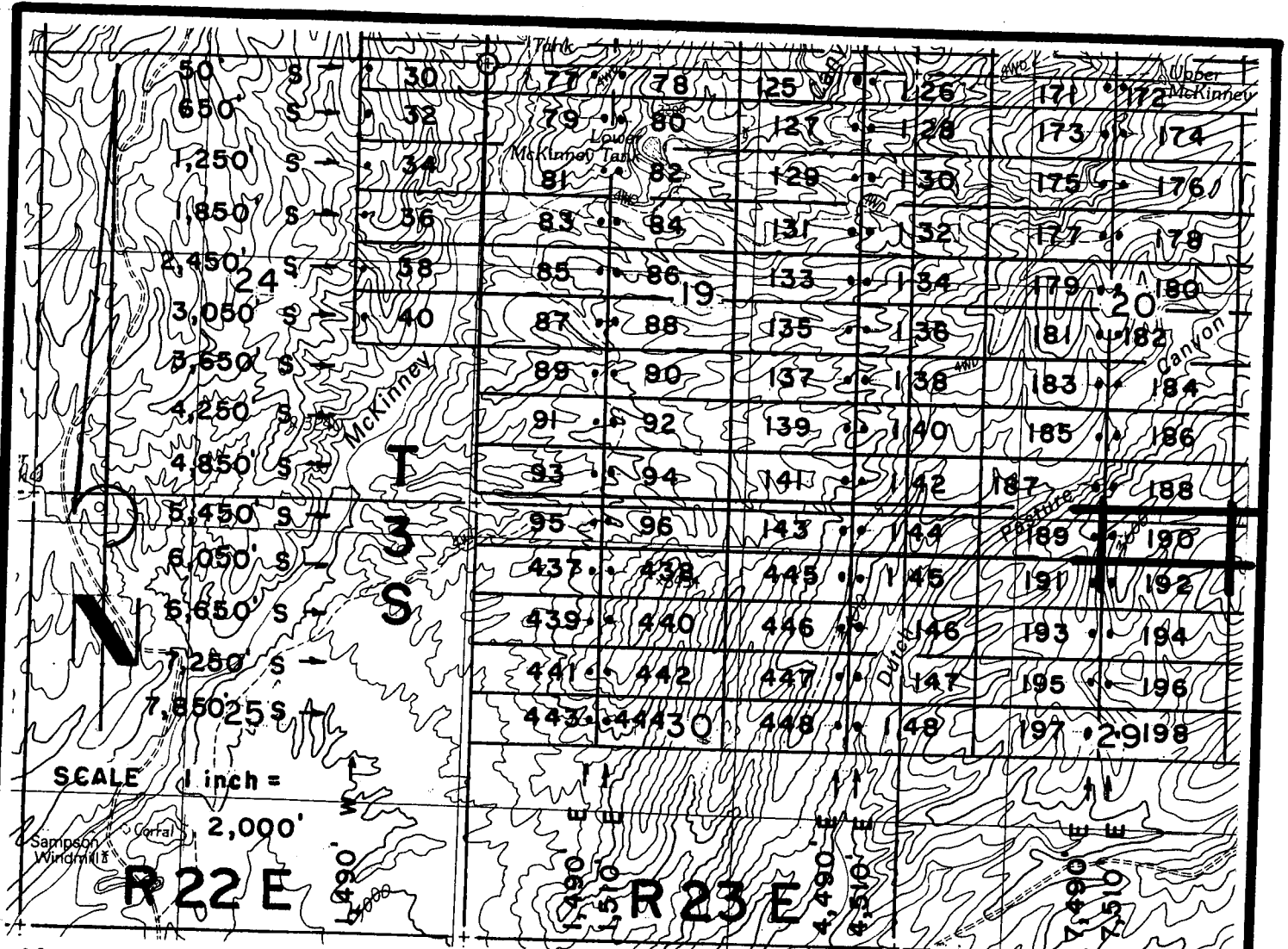
Darling Environmental & Surveying, Ltd.

PHOENIX, ARIZONA

2007 AUG 16 A 11:43

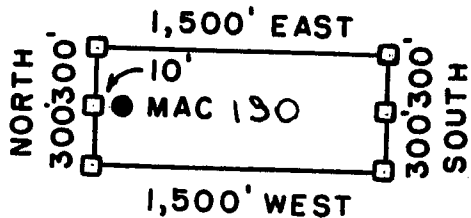
RECEIVED
B.L.M. AZ STATE OFFICE

AMC 385289



**MAC 4, et al LODE CLAIMS - LOCATED JUNE 12, 2007 - JULY 17, 2007
GRAHAM COUNTY, ARIZONA**

ALL MAC CLAIMS ARE 600' X 1,500'. ALL LOCATION MONUMENTS ARE TIED TO THE SE COR. 13, T 3 S - R 22 E, G&SRM.



- = CLAIM CORNER/END CENTER MONUMENT
- = LOCATION MONUMENT

ALL MONUMENTS ARE 2" X 2" X 5' WOOD POSTS.
PHOENIX, ARIZONA

PHELPS DODGE EXPLORATION
CORPORATION
ONE NORTH CENTRAL AVENUE
PHOENIX, ARIZONA 85004

RECEIVED
8:11 M. AUG 19 2007
ATTACHED TO AND
MADE A PART OF
MAC 190 LOCATION NOTICE
PAGE 2 OF 2

AMC 385289



**ARIZONA NOTICE OF LOCATION
(Lode Claim)**

NOTICE IS HEREBY GIVEN THAT PHELPS DODGE EXPLORATION CORPORATION, whose mailing address is One North Central Avenue, Phoenix, AZ 85004, by its undersigned agent, makes this location of the MAC 191 lode mining claim, in the Unknown Mining District, Graham County, Arizona.

The general course of the claim is from East to West, and said claim is located within _____, _____, _____, NW, quarter(s) of Section(s) 29, Township 3 South, Range 23 East, GSRB&M, Graham County, Arizona.

This claim is 1500 feet in length and 600 feet in width.

This Notice of Location is posted on the center line of the claim.

The claim runs from the location monument on which this notice is posted 10 feet in a E'ly direction to the East end line and 1,490 feet in a W'ly direction to the West end line. The claim boundaries are marked by six monuments, one at each corner and one at the center of each end line. The location monument on which this notice is posted is situated within Section 29, Township 3 South, Range 23 East, GSRB&M, Graham County, Arizona, and is approximately 6,050 feet South and 7,490 feet East from the SE corner of Section 13, Township 3 South, Range 22 East, GSRB&M, Graham County, Arizona.

The undersigned claims the ground as depicted on the map which is attached to a copy of this Notice of Location filed in the office of the County Recorder, Graham County, Safford, Arizona.

The claim has been monumented in accordance with State and Federal law. Corner and location monuments are substantial posts projecting at least four feet above the ground.

Located, dated, and posted on the ground this 10th day of July, 2007.

PHOENIX, ARIZONA

2007 AUG 16 A 11:43

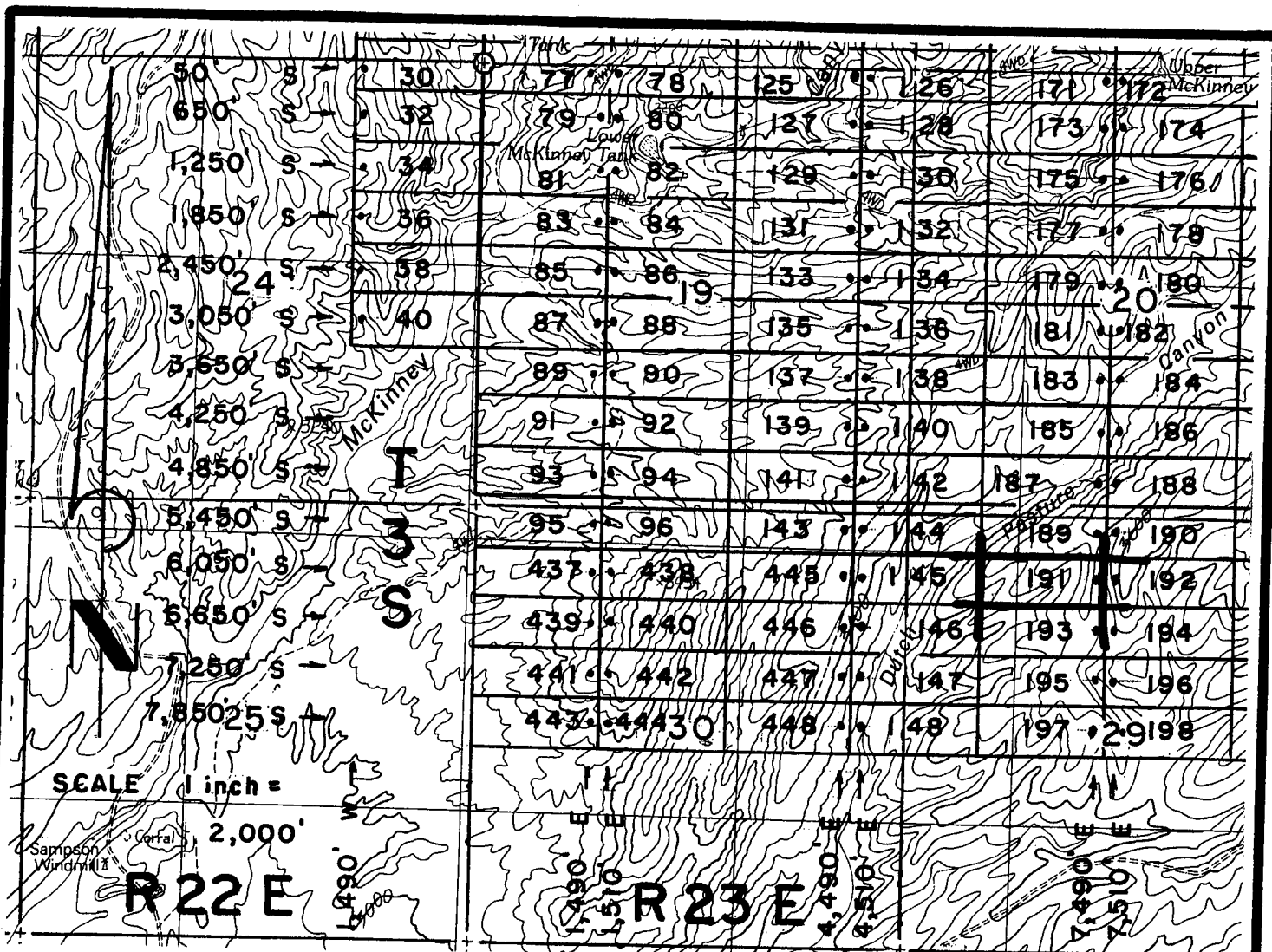
RECEIVED
B.L.M. AZ STATE OFFICE

Phelps Dodge Exploration Corporation (Owner)

By [Signature] (Agent)

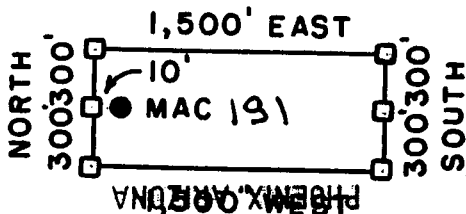
Darling Environmental & Surveying, Ltd.

AMB 385290



**MAC 4, et al LODE CLAIMS - LOCATED JUNE 12, 2007 - JULY 17, 2007
GRAHAM COUNTY, ARIZONA**

ALL MAC CLAIMS ARE 600' X 1,500'. ALL LOCATION MONUMENTS ARE TIED TO THE SE COR. 13, T 3 S-R 22 E, G&SRM.



- = CLAIM CORNER/END CENTER MONUMENT
- = LOCATION MONUMENT

ALL MONUMENTS ARE 2" X 2" X 5' WOOD POSTS.

RECEIVED
B.L.M. ARIZONA
PHELPS DODGE EXPLORATION
CORPORATION
ONE NORTH CENTRAL AVENUE
PHOENIX, ARIZONA 85004

ATTACHED TO AND
MADE A PART OF
MAC 191 LOCATION NOTICE
PAGE 2 OF 2

AMC 385290



**ARIZONA NOTICE OF LOCATION
(Lode Claim)**

NOTICE IS HEREBY GIVEN THAT PHELPS DODGE EXPLORATION CORPORATION, whose mailing address is One North Central Avenue, Phoenix, AZ 85004, by its undersigned agent, makes this location of the MAC 192 lode mining claim, in the Unknown Mining District, Graham County, Arizona.

The general course of the claim is from East to West, and said claim is located within NW & NE quarter(s) of Section(s) 29, Township 3 South, Range 23 East, GSRB&M, Graham County, Arizona.

This claim is 1500 feet in length and 600 feet in width.

This Notice of Location is posted on the center line of the claim.

The claim runs from the location monument on which this notice is posted 1,490 feet in a E'ly direction to the East end line and 10 feet in a W'ly direction to the West end line. The claim boundaries are marked by six monuments, one at each corner and one at the center of each end line. The

location monument on which this notice is posted is situated within Section 29, Township 3 South, Range 23 East, GSRB&M, Graham County, Arizona, and is approximately 6,050 feet South and 7,510 feet East from the SE corner of Section 13, Township 3 South, Range 22 East, GSRB&M, Graham County, Arizona.

The undersigned claims the ground as depicted on the map which is attached to a copy of this Notice of Location filed in the office of the County Recorder, Graham County, Safford, Arizona.

The claim has been monumented in accordance with State and Federal law. Corner and location monuments are substantial posts projecting at least four feet above the ground.

Located, dated, and posted on the ground this 10th day of July, 2007.

PHOENIX, ARIZONA

2007 AUG 16 11:43

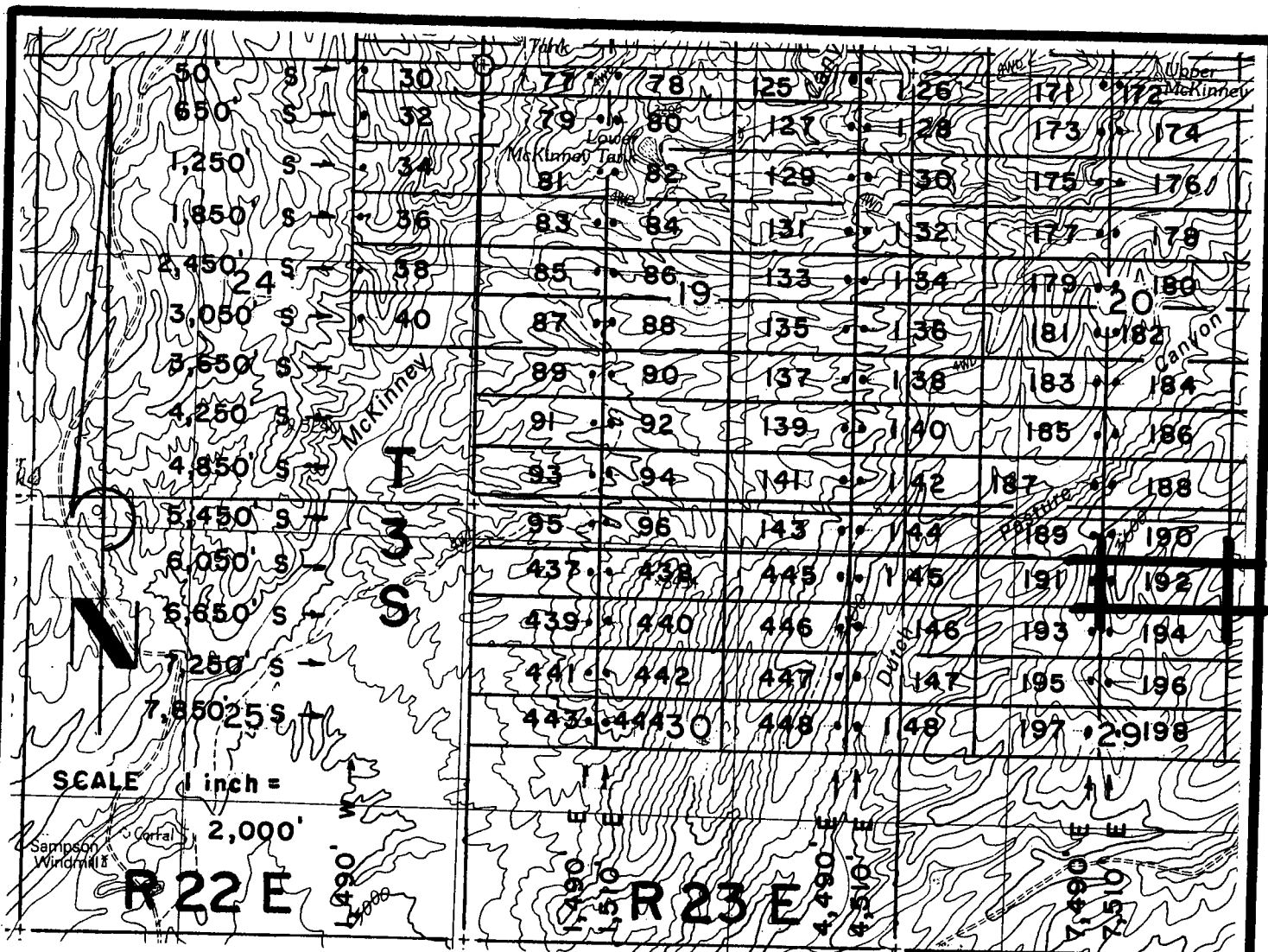
RECEIVED
B.L.M. AZ STATE OFFICE

Phelps Dodge Exploration Corporation (Owner)

By B. Mill (Agent)

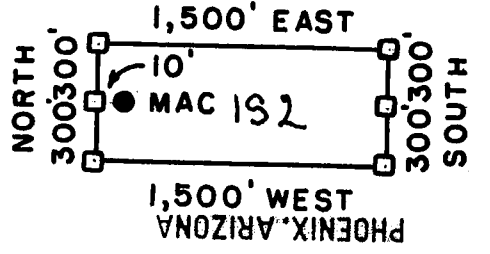
Darling Environmental & Surveying, Ltd.

AMC 385291



**MAC 4, et al LODE CLAIMS - LOCATED JUNE 12, 2007 - JULY 17, 2007
GRAHAM COUNTY, ARIZONA**

ALL MAC CLAIMS ARE 600' X 1,500'. ALL LOCATION MONUMENTS ARE TIED TO THE SE COR. 13, T 3 S-R 22 E, G&SRM.



- = CLAIM CORNER/END CENTER MONUMENT
 - = LOCATION MONUMENT
- ALL MONUMENTS ARE 2" x 2" x 5' WOOD POSTS.

PHOENIX, ARIZONA 85004
 ONE NORTH CENTRAL AVENUE
 RECEIVED
 B.L.M. AZ STATE OFFICE
 CORPORATION
 PHELPS DODGE EXPLORATION

ATTACHED TO AND
 MADE A PART OF
 MAC 192 LOCATION NOTICE
 PAGE 2 OF 2

AND 385291



AME 385292

AMENDED
ARIZONA NOTICE OF LOCATION
(Lode Claim)

NOTICE IS HEREBY GIVEN THAT FREEPORT MCMORAN EXPLORATION CORPORATION, whose mailing address is One North Central Avenue, Phoenix, Arizona, 85004, by its undersigned agent, made this amended location of the **MAC 193** lode mining claim, in the unknown Mining District, Graham County, Arizona.

The general course of the claim is from East to West, and said claim is located within NW, quarter(s) of Section(s) 29, Township 3S, Range 23E, GSRB&M, Graham County, Arizona.

This claim is 1,500 feet in length and 600 feet in width.

This Notice of Location is posted on the center line of the claim.

The claim runs from the location monument on which this notice is posted 10 feet in a E'ly direction to the East end line and 1,490 feet in a W'ly direction to the West end line. The location monument on which this notice is posted is situated within Section 29, Township 3South, Range 23East, GSRB&M, Graham County, Arizona, and is approximately 6,650 feet South and 7,490 feet East from the SE corner of Section 13, Township 3South, Range 22East, GSRB&M, Graham County, Arizona.

The undersigned claims the ground as depicted on the map which is attached to a copy of this Notice of Location filed in the office of the County Recorder, Graham County, Safford, Arizona.

The claim has been monumented in accordance with State and Federal law. Corner and location monuments are substantial posts projecting at least four feet above the ground.

Amended, dated and posted on the ground this 22 day of February, 2008.

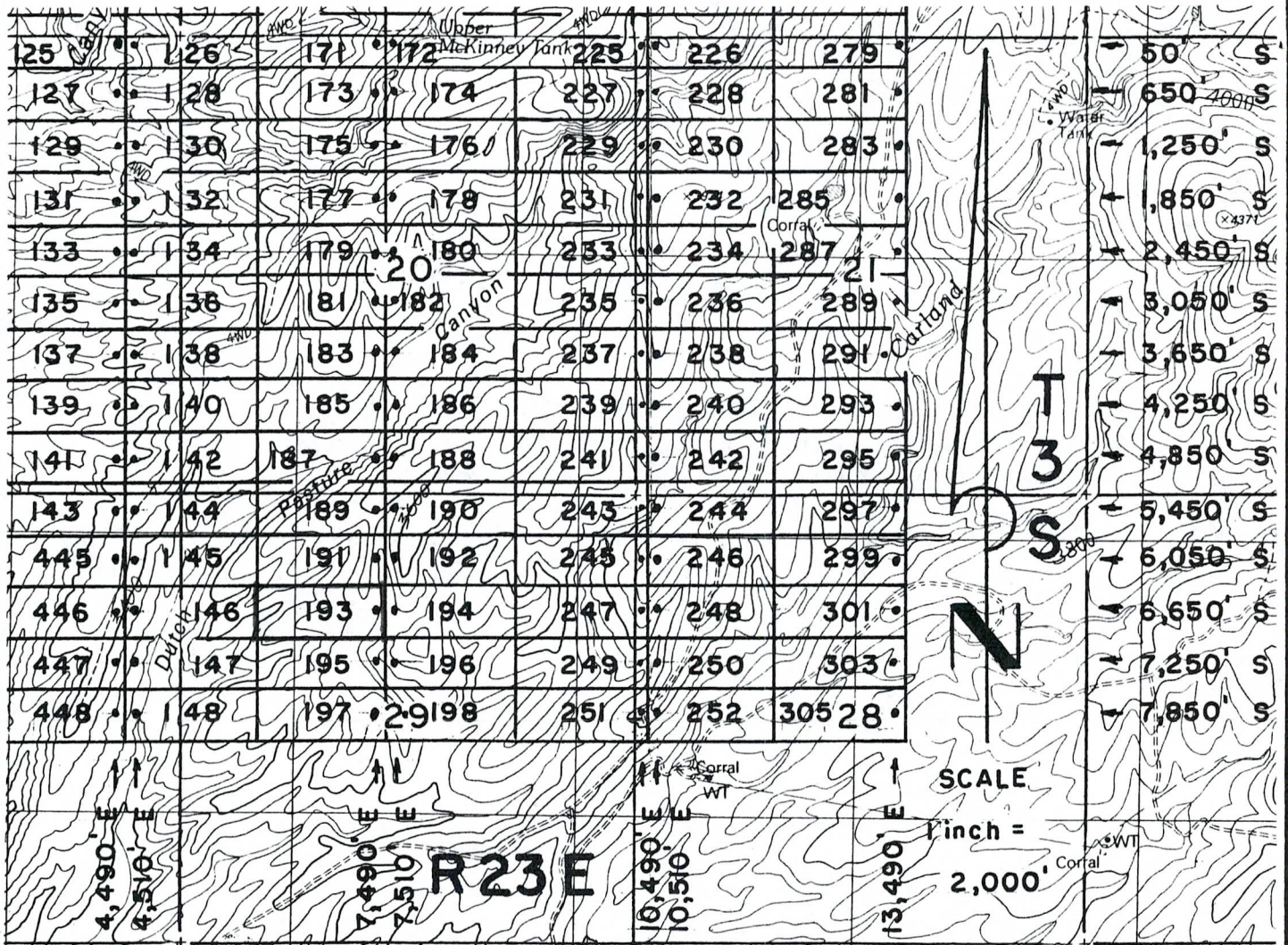
Freeport-McMoRan Exploration Corporation
(Owner)

By [Signature]
Randy O. White (Agent)

PHOENIX, ARIZONA
2008 MAR - 3 P 2:27
RECEIVED
B.L.M. AZ STATE OFFICE

ENTERED INTO COMPUTER

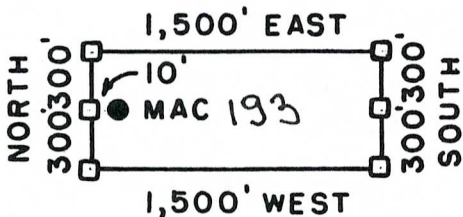
6/14/08
[Signature]



MAC 4, et al LODE CLAIMS - LOCATED JUNE 12, 2007 - JULY 17, 2007

GRAHAM COUNTY, ARIZONA

ALL MAC CLAIMS ARE 600' X 1,500'. ALL LOCATION MONUMENTS ARE TIED TO THE SE COR. 13, T 3 S-R 22 E, G&SRM.



- = CLAIM CORNER/END CENTER MONUMENT
- = LOCATION MONUMENT

ALL MONUMENTS ARE 2" x 2" x 5' WOOD POSTS.

**PHELPS DODGE EXPLORATION CORPORATION
ONE NORTH CENTRAL AVENUE
PHOENIX, ARIZONA 85004**

**ATTACHED TO AND MADE A PART OF
MAC LOCATION NOTICE
PAGE 2 OF 2**



**ARIZONA NOTICE OF LOCATION
(Lode Claim)**

NOTICE IS HEREBY GIVEN THAT PHELPS DODGE EXPLORATION CORPORATION, whose mailing address is One North Central Avenue, Phoenix, AZ 85004, by its undersigned agent, makes this location of the MAC 193 lode mining claim, in the Unknown Mining District, Graham County, Arizona.

The general course of the claim is from East to West, and said claim is located within _____, _____, _____, NW, quarter(s) of Section(s) 20, Township 3 South, Range 23 East, GSRB&M, Graham County, Arizona.

This claim is 1500 feet in length and 600 feet in width.

This Notice of Location is posted on the center line of the claim.

The claim runs from the location monument on which this notice is posted 10 feet in a E'ly direction to the East end line and 1,490 feet in a W'ly direction to the West end line. The claim boundaries are marked by six monuments, one at each corner and one at the center of each end line. The location monument on which this notice is posted is situated within Section 29, Township 3 South, Range 23 East, GSRB&M, Graham County, Arizona, and is approximately 6,650 feet South and 7,490 feet East from the SE corner of Section 13, Township 3 South, Range 22 East, GSRB&M, Graham County, Arizona.

The undersigned claims the ground as depicted on the map which is attached to a copy of this Notice of Location filed in the office of the County Recorder, Graham County, Safford, Arizona.

The claim has been monumented in accordance with State and Federal law. Corner and location monuments are substantial posts projecting at least four feet above the ground.

Located, dated, and posted on the ground this 10th day of July, 2007.

Phelps Dodge Exploration Corporation (Owner)

By [Signature] (Agent)

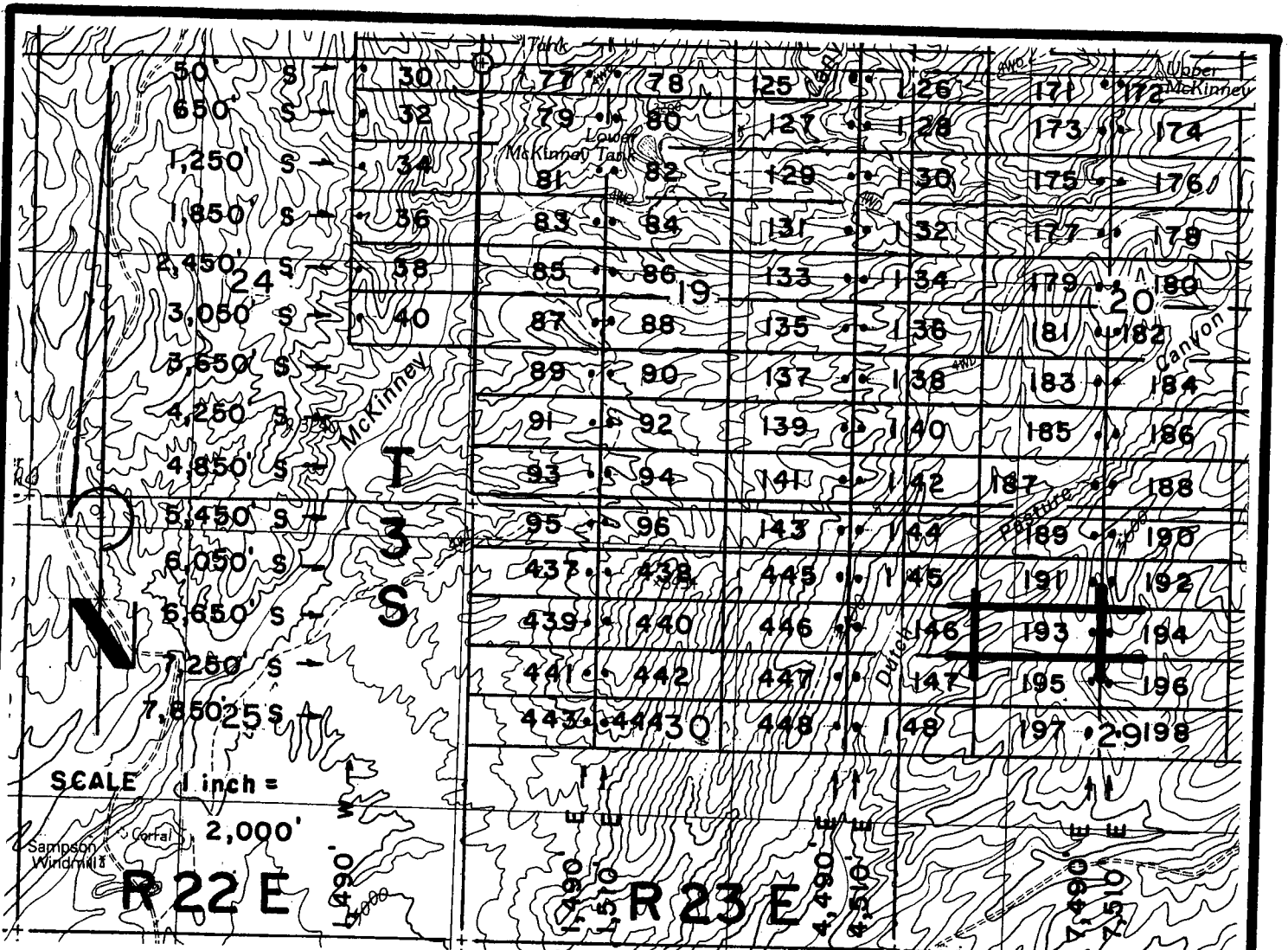
Darling Environmental & Surveying, Ltd.

PHOENIX, ARIZONA

2007 AUG 16 A 11:43

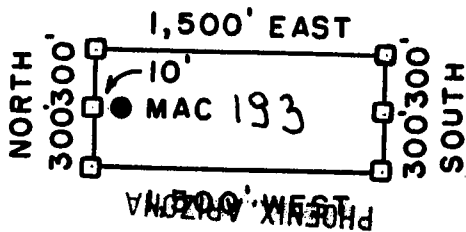
RECEIVED
B.L.M. AZ STATE OFFICE

AMC 385292



**MAC 4, et al LODE CLAIMS - LOCATED JUNE 12, 2007 - JULY 17, 2007
GRAHAM COUNTY, ARIZONA**

ALL MAC CLAIMS ARE 600' X 1,500'. ALL LOCATION MONUMENTS ARE TIED TO THE SE COR. 13, T 3 S-R 22 E, G&SRM.



- = CLAIM CORNER/END CENTER MONUMENT
- = LOCATION MONUMENT

ALL MONUMENTS ARE 2" x 2" x 5' WOOD POSTS.

RECEIVED
B.L.M. NOTATION
PHELPS DODGE EXPLORATION CORPORATION
ONE NORTH CENTRAL AVENUE
PHOENIX, ARIZONA 85004

ATTACHED TO AND
MADE A PART OF
MAC 193 LOCATION NOTICE
PAGE 2 OF 2

AMC 385292



**ARIZONA NOTICE OF LOCATION
(Lode Claim)**

NOTICE IS HEREBY GIVEN THAT PHELPS DODGE EXPLORATION CORPORATION, whose mailing address is One North Central Avenue, Phoenix, AZ 85004, by its undersigned agent, makes this location of the MAC 194 lode mining claim, in the Unknown Mining District, Graham County, Arizona.

The general course of the claim is from East to West, and said claim is located within NW & NE quarter(s) of Section(s) 29, Township 3 South, Range 23 East, GSRB&M, Graham County, Arizona.

This claim is 1500 feet in length and 600 feet in width.

This Notice of Location is posted on the center line of the claim.

The claim runs from the location monument on which this notice is posted 1,490 feet in a E'ly direction to the East end line and 10 feet in a W'ly direction to the West end line. The claim boundaries are marked by six monuments, one at each corner and one at the center of each end line. The location monument on which this notice is posted is situated within Section 29, Township 3 South, Range 23 East, GSRB&M, Graham County, Arizona, and is approximately 6,650 feet South and 7,510 feet East from the SE corner of Section 13, Township 3 South, Range 22 East, GSRB&M, Graham County, Arizona.

The undersigned claims the ground as depicted on the map which is attached to a copy of this Notice of Location filed in the office of the County Recorder, Graham County, Safford, Arizona.

The claim has been monumented in accordance with State and Federal law. Corner and location monuments are substantial posts projecting at least four feet above the ground.

Located, dated, and posted on the ground this 10th day of July, 2007.

PHOENIX, ARIZONA

2007 AUG 16 A 11:44

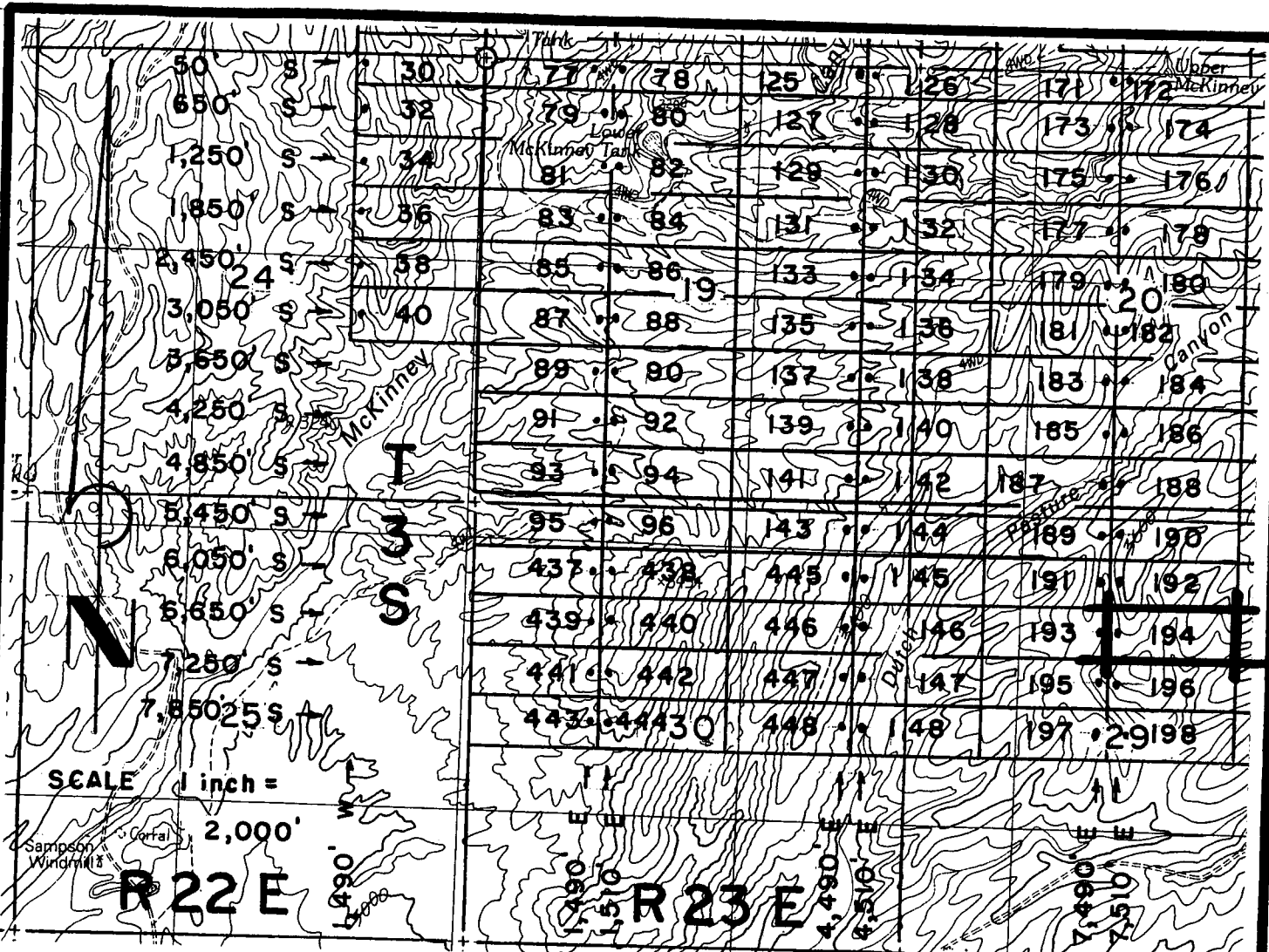
RECEIVED
B.L.M. AZ STATE OFFICE

Phelps Dodge Exploration Corporation (Owner)

By [Signature] (Agent)

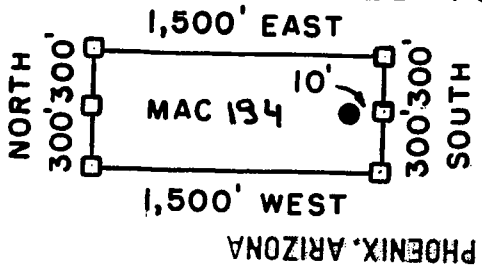
Darling Environmental & Surveying, Ltd.

AMC 385293



**MAC 4, et al LODE CLAIMS - LOCATED JUNE 12, 2007 - JULY 17, 2007
GRAHAM COUNTY, ARIZONA**

ALL MAC CLAIMS ARE 600' X 1,500'. ALL LOCATION MONUMENTS ARE TIED TO THE SE COR. 13, T 3 S - R 22 E, G & SRM.



- = CLAIM CORNER / END CENTER MONUMENT
- = LOCATION MONUMENT

ALL MONUMENTS ARE 2" X 2" X 5' WOOD POSTS.

HELPS DODGE EXPLORATION CORPORATION
 ONE NORTH CENTRAL AVENUE
 PHOENIX, ARIZONA 85004

ATTACHED TO AND
 MADE A PART OF
 MAC 134 LOCATION NOTICE
 PAGE 2 OF 2

56700293



**ARIZONA NOTICE OF LOCATION
(Lode Claim)**

NOTICE IS HEREBY GIVEN THAT PHELPS DODGE EXPLORATION CORPORATION, whose mailing address is One North Central Avenue, Phoenix, AZ 85004, by its undersigned agent, makes this location of the MAC 195 lode mining claim, in the Unknown Mining District, Graham County, Arizona.

The general course of the claim is from East to West, and said claim is located within _____, _____, _____, NW, quarter(s) of Section(s) 29, Township 3 South, Range 23 East, GSRB&M, Graham County, Arizona.

This claim is 1500 feet in length and 600 feet in width.

This Notice of Location is posted on the center line of the claim.

The claim runs from the location monument on which this notice is posted 10 feet in a E'ly direction to the East end line and 1,490 feet in a W'ly direction to the West end line. The claim boundaries are marked by six monuments, one at each corner and one at the center of each end line. The location monument on which this notice is posted is situated within Section 29, Township 3 South, Range 23 East, GSRB&M, Graham County, Arizona, and is approximately 7,250 feet South and 7,490 feet East from the SE corner of Section 13, Township 3 South, Range 22 East, GSRB&M, Graham County, Arizona.

The undersigned claims the ground as depicted on the map which is attached to a copy of this Notice of Location filed in the office of the County Recorder, Graham County, Safford, Arizona.

The claim has been monumented in accordance with State and Federal law. Corner and location monuments are substantial posts projecting at least four feet above the ground.

Located, dated, and posted on the ground this 10th day of July, 2007.

PHOENIX, ARIZONA

Phelps Dodge Exploration Corporation (Owner)

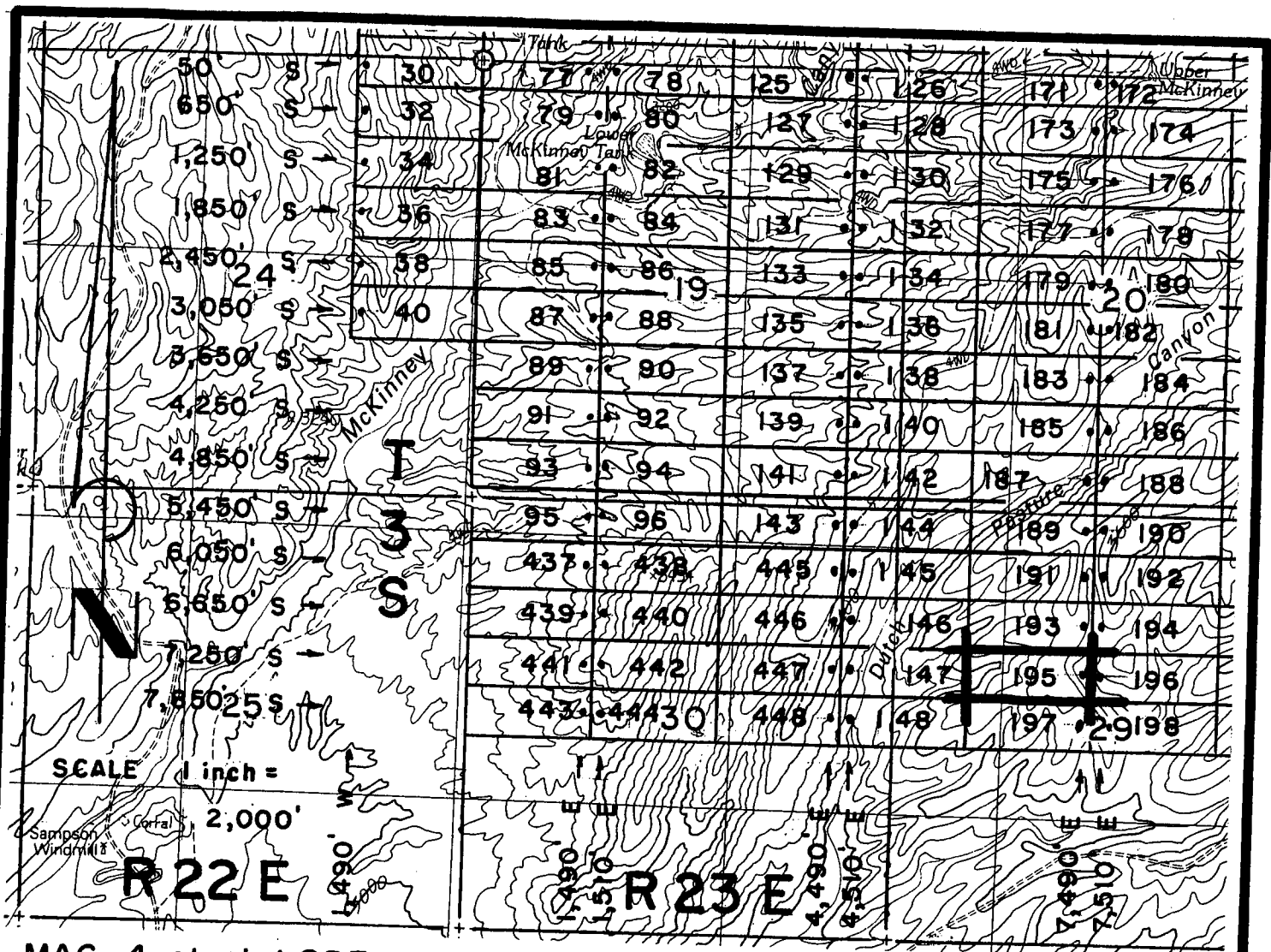
2007 AUG 16 A 11:44

By B. M. L. (Agent)

RECEIVED
B.L.M. AZ STATE OFFICE

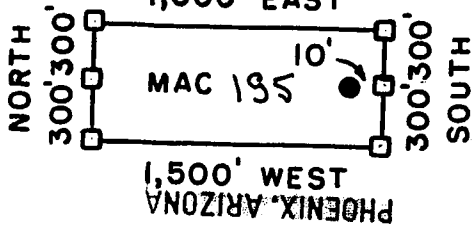
Darling Environmental & Surveying, Ltd.

AMC 385294



**MAC 4, et al LODE CLAIMS - LOCATED JUNE 12, 2007 - JULY 17, 2007
GRAHAM COUNTY, ARIZONA**

ALL MAC CLAIMS ARE 600' X 1,500'. ALL LOCATION MONUMENTS ARE TIED TO THE SE COR. 13, T 3 S - R 22 E, G & SRM. 1,500' EAST



- = CLAIM CORNER / END CENTER MONUMENT
 - = LOCATION MONUMENT
- ALL MONUMENTS ARE 2" X 2" X 5' WOOD POSTS.

PHelps DODGE EXPLORATION CORPORATION
 RECEIVED
 ONE NORTH CENTRAL AVENUE
 PHOENIX, ARIZONA 85004

ATTACHED TO AND MADE A PART OF
 MAC 195 LOCATION NOTICE
 PAGE 2 OF 2

AMB 385294



**ARIZONA NOTICE OF LOCATION
(Lode Claim)**

NOTICE IS HEREBY GIVEN THAT PHELPS DODGE EXPLORATION CORPORATION, whose mailing address is One North Central Avenue, Phoenix, AZ 85004, by its undersigned agent, makes this location of the MAC 196 lode mining claim, in the Unknown Mining District, Graham County, Arizona.

The general course of the claim is from East to West, and said claim is located within NW & NE quarter(s) of Section(s) 29, Township 3 South, Range 23 East, GSRB&M, Graham County, Arizona.

This claim is 1500 feet in length and 600 feet in width.

This Notice of Location is posted on the center line of the claim.

The claim runs from the location monument on which this notice is posted 1,490 feet in a E'ly direction to the East end line and 10 feet in a W'ly direction to the West end line. The claim boundaries are marked by six monuments, one at each corner and one at the center of each end line. The

location monument on which this notice is posted is situated within Section 29, Township 3 South, Range 23 East, GSRB&M, Graham County, Arizona, and is approximately 7,250 feet South and 7,510 feet East from the SE corner of Section 13, Township 3 South, Range 22 East, GSRB&M, Graham County, Arizona.

The undersigned claims the ground as depicted on the map which is attached to a copy of this Notice of Location filed in the office of the County Recorder, Graham County, Safford, Arizona.

The claim has been monumented in accordance with State and Federal law. Corner and location monuments are substantial posts projecting at least four feet above the ground.

Located, dated, and posted on the ground this 10th day of July, 2007.

Phelps Dodge Exploration Corporation (Owner)

By [Signature] (Agent)

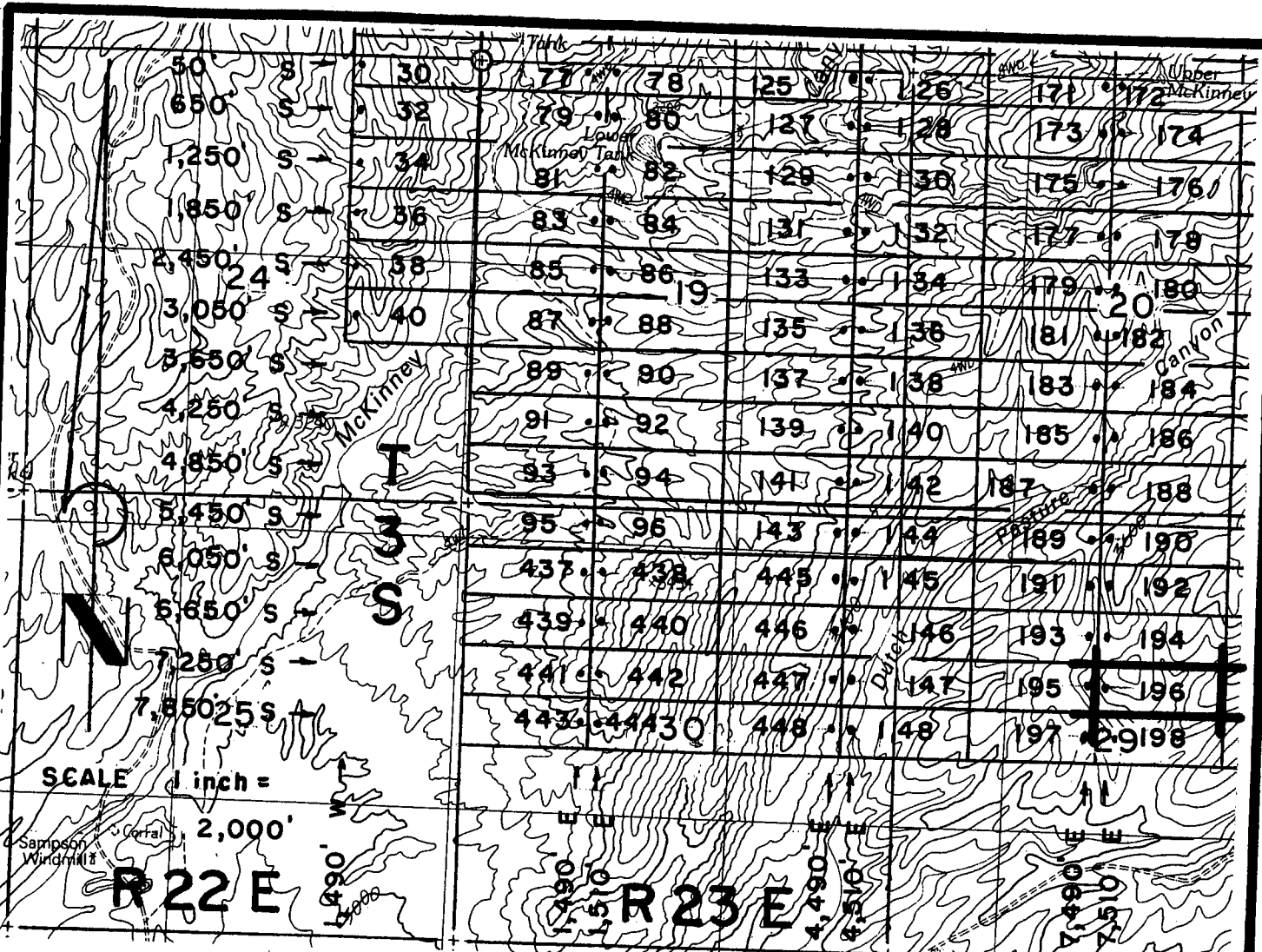
Darling Environmental & Surveying, Ltd.

PHOENIX, ARIZONA

2007 AUG 16 A 11:44

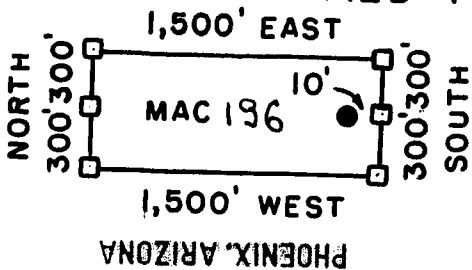
RECEIVED
B.L.M. AZ STATE OFFICE

AMC 385295



**MAC 4, et al LODE CLAIMS - LOCATED JUNE 12, 2007 - JULY 17, 2007
GRAHAM COUNTY, ARIZONA**

ALL MAC CLAIMS ARE 600' X 1,500'. ALL LOCATION MONUMENTS ARE TIED TO THE SE COR. 13, T 3 S - R 22 E, G & SRM.



- = CLAIM CORNER/END CENTER MONUMENT
- = LOCATION MONUMENT

ALL MONUMENTS ARE 2" X 2" X 5' WOOD POSTS.

PHENIX, ARIZONA
 PHENIX, ARIZONA
 CORPORATION
 ONE NORTH CENTRAL AVENUE
 PHOENIX, ARIZONA 85004

ATTACHED TO AND
 MADE A PART OF
 MAC 196 LOCATION NOTICE
 PAGE 2 OF 2

REC'D
 2007 JUN 20 10 52 AM



**ARIZONA NOTICE OF LOCATION
(Lode Claim)**

NOTICE IS HEREBY GIVEN THAT PHELPS DODGE EXPLORATION CORPORATION, whose mailing address is One North Central Avenue, Phoenix, AZ 85004, by its undersigned agent, makes this location of the MAC 197 lode mining claim, in the Unknown Mining District, Graham County, Arizona.

The general course of the claim is from East to West, and said claim is located within _____, _____, _____, NW 1/4 quarter(s) of Section(s) 29, Township 3 South, Range 23 East, GSRB&M, Graham County, Arizona.

This claim is 1500 feet in length and 600 feet in width.

This Notice of Location is posted on the center line of the claim.

The claim runs from the location monument on which this notice is posted 10 feet in a E'ly direction to the East end line and 1,490 feet in a W'ly direction to the West end line. The claim boundaries are marked by six monuments, one at each corner and one at the center of each end line. The location monument on which this notice is posted is situated within Section 29, Township 3 South, Range 23 East, GSRB&M, Graham County, Arizona, and is approximately 7,850 feet South and 7,490 feet East from the SE corner of Section 13, Township 3 South, Range 22 East, GSRB&M, Graham County, Arizona.

The undersigned claims the ground as depicted on the map which is attached to a copy of this Notice of Location filed in the office of the County Recorder, Graham County, Safford, Arizona.

The claim has been monumented in accordance with State and Federal law. Corner and location monuments are substantial posts projecting at least four feet above the ground.

Located, dated, and posted on the ground this 10th day of July, 2007.

PHOENIX, ARIZONA

2007 AUG 16 A 11:44

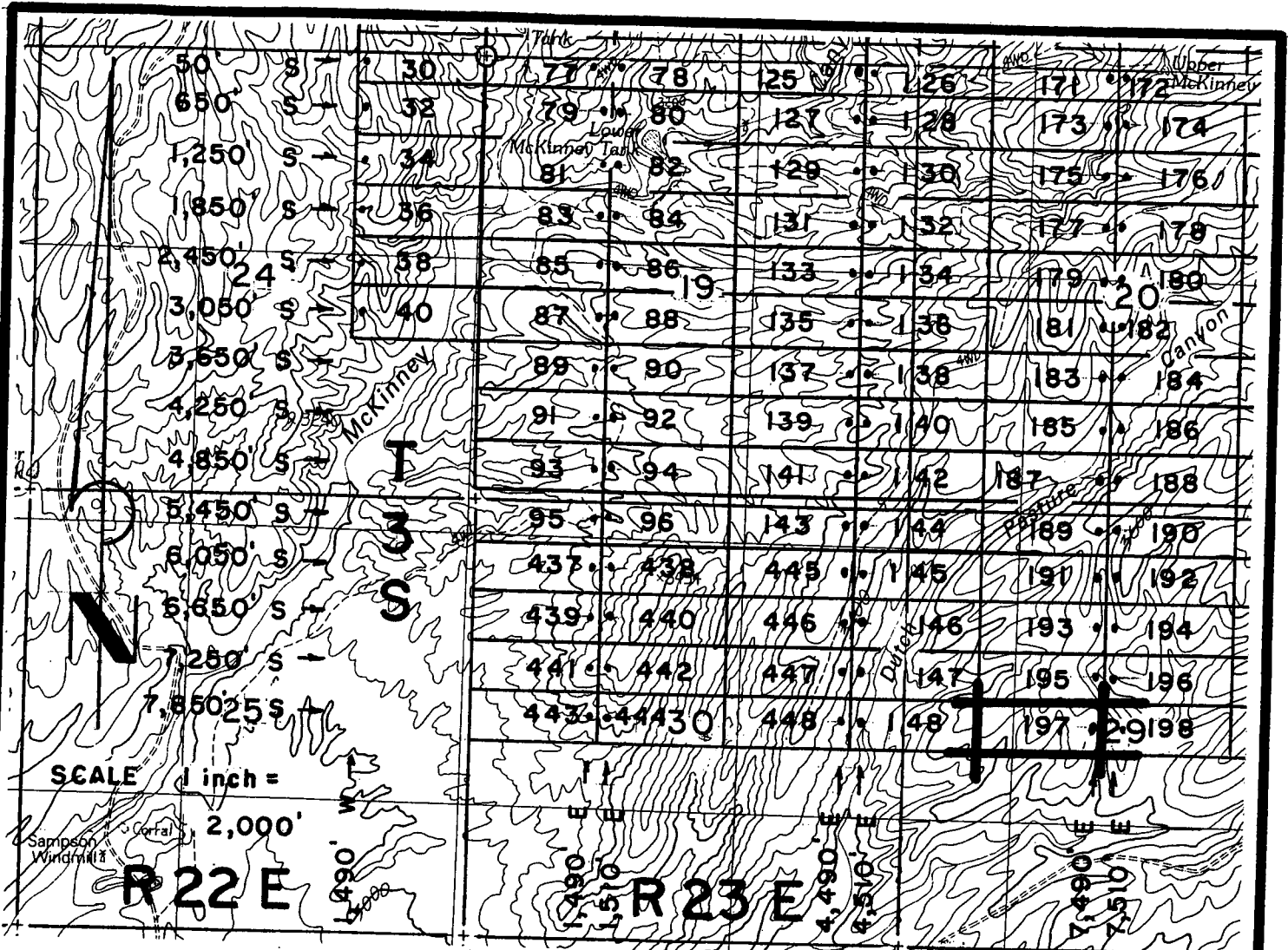
RECEIVED
B.L.M. AZ STATE OFFICE

Phelps Dodge Exploration Corporation (Owner)

By [Signature] (Agent)

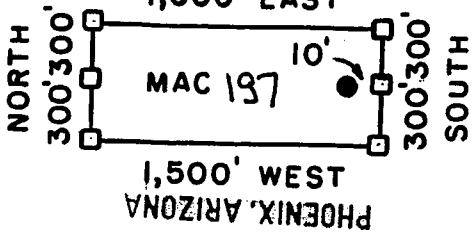
Darling Environmental & Surveying, Ltd.

AMC 385296



**MAC 4, et al LODE CLAIMS - LOCATED JUNE 12, 2007 - JULY 17, 2007
GRAHAM COUNTY, ARIZONA**

ALL MAC CLAIMS ARE 600' X 1,500'. ALL LOCATION MONUMENTS ARE TIED TO THE SE COR. 13, T 3 S - R 22 E, G & SRM. 1,500' EAST



- = CLAIM CORNER / END CENTER MONUMENT
- = LOCATION MONUMENT

ALL MONUMENTS ARE 2" X 2" X 5' WOOD POSTS.

RECEIVED
B.L.M. ARIZONA
PHELPS DODGE EXPLORATION
CORPORATION
ONE NORTH CENTRAL AVENUE
PHOENIX, ARIZONA 85004

ATTACHED TO AND
MADE A PART OF
MAC 197 LOCATION NOTICE
PAGE 2 OF 2

AMR 305 201



**ARIZONA NOTICE OF LOCATION
(Lode Claim)**

NOTICE IS HEREBY GIVEN THAT PHELPS DODGE EXPLORATION CORPORATION, whose mailing address is One North Central Avenue, Phoenix, AZ 85004, by its undersigned agent, makes this location of the MAC 198 lode mining claim, in the Unknown Mining District, Graham County, Arizona.

The general course of the claim is from East to West, and said claim is located within NW, NE, SW, SE quarter(s) of Section(s) 29, Township 3 South, Range 23 East, GSRB&M, Graham County, Arizona.

This claim is 1500 feet in length and 600 feet in width.

This Notice of Location is posted on the center line of the claim.

The claim runs from the location monument on which this notice is posted 1,490 feet in a E'ly direction to the East end line and 10 feet in a W'ly direction to the West end line. The claim boundaries are marked by six monuments, one at each corner and one at the center of each end line. The location monument on which this notice is posted is situated within Section 29, Township 3 South, Range 23 East, GSRB&M, Graham County, Arizona, and is approximately 7,850 feet South and 7,510 feet East from the SE corner of Section 13, Township 3 South, Range 22 East, GSRB&M, Graham County, Arizona.

The undersigned claims the ground as depicted on the map which is attached to a copy of this Notice of Location filed in the office of the County Recorder, Graham County, Safford, Arizona.

The claim has been monumented in accordance with State and Federal law. Corner and location monuments are substantial posts projecting at least four feet above the ground.

Located, dated, and posted on the ground this 10th day of July, 2007.

Phelps Dodge Exploration Corporation (Owner)

By [Signature] (Agent)

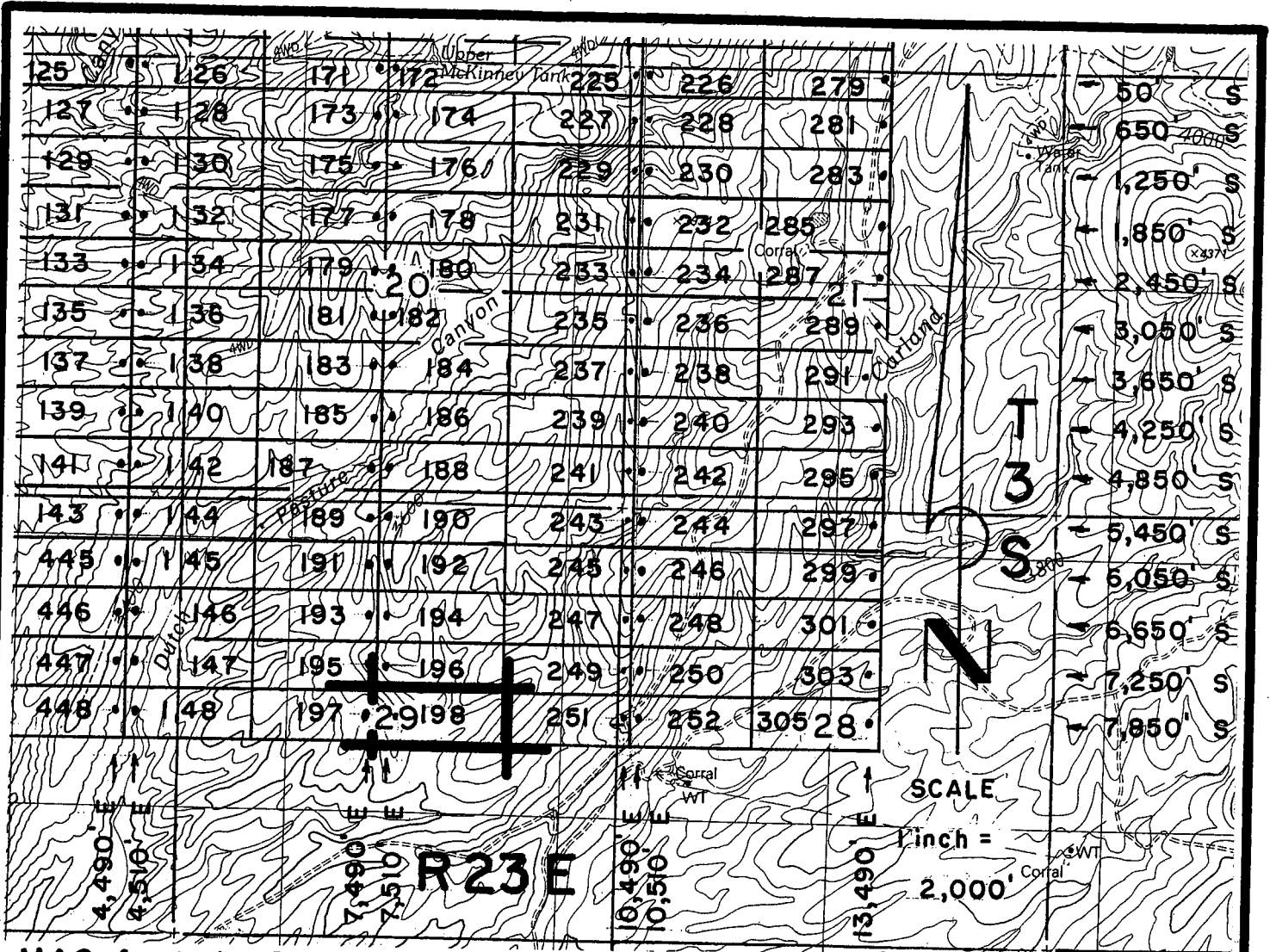
Darling Environmental & Surveying, Ltd.

PHOENIX, ARIZONA

2007 AUG 16 A 11:44

RECEIVED
B.L.M. AZ STATE OFFICE

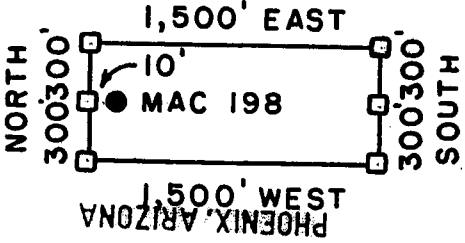
AMC 385297



MAC 4, et al LODE CLAIMS - LOCATED JUNE 12, 2007 - JULY 17, 2007

GRAHAM COUNTY, ARIZONA

ALL MAC CLAIMS ARE 600' X 1,500'. ALL LOCATION MONUMENTS ARE TIED TO THE SE COR. 13, T 3 S-R 22 E, G&SRM.



- = CLAIM CORNER/END CENTER MONUMENT
 - = LOCATION MONUMENT
- ALL MONUMENTS ARE 2" x 2" x 5' WOOD POSTS.

PHILIPS DOUGLASS EXPLORATION CORPORATION
 ONE NORTH CENTRAL AVENUE
 PHOENIX, ARIZONA 85004

ATTACHED TO AND MADE A PART OF
 MAC 198 LOCATION NOTICE
 PAGE 2 OF 2

AMC 385297



AMC 385298

AMENDED
ARIZONA NOTICE OF LOCATION
(Lode Claim)

NOTICE IS HEREBY GIVEN THAT FREEPORT MCMORAN EXPLORATION CORPORATION, whose mailing address is One North Central Avenue, Phoenix, Arizona, 85004, by its undersigned agent, made this amended location of the **MAC 207** lode mining claim, in the unknown Mining District, Graham County, Arizona.

The general course of the claim is from East to West, and said claim is located within SE, SW NW, NE, quarter(s) of Section(s) 8, 9, 16, 17, Township 3S, Range 23E, GSRB&M, Graham County, Arizona.

This claim is 1,500 feet in length and 600 feet in width.

This Notice of Location is posted on the center line of the claim.


The claim runs from the location monument on which this notice is posted 10 feet in a E'ly direction to the East end line and 1,490 feet in a W'ly direction to the West end line. The location monument on which this notice is posted is situated within Section 9, Township 3South, Range 23East, GSRB&M, Graham County, Arizona, and is approximately 5,350 feet North and 10,490 feet East from the SE corner of Section 13, Township 3South, Range 22East, GSRB&M, Graham County, Arizona.

The undersigned claims the ground as depicted on the map which is attached to a copy of this Notice of Location filed in the office of the County Recorder, Graham County, Safford, Arizona.

The claim has been monumented in accordance with State and Federal law. Corner and location monuments are substantial posts projecting at least four feet above the ground.

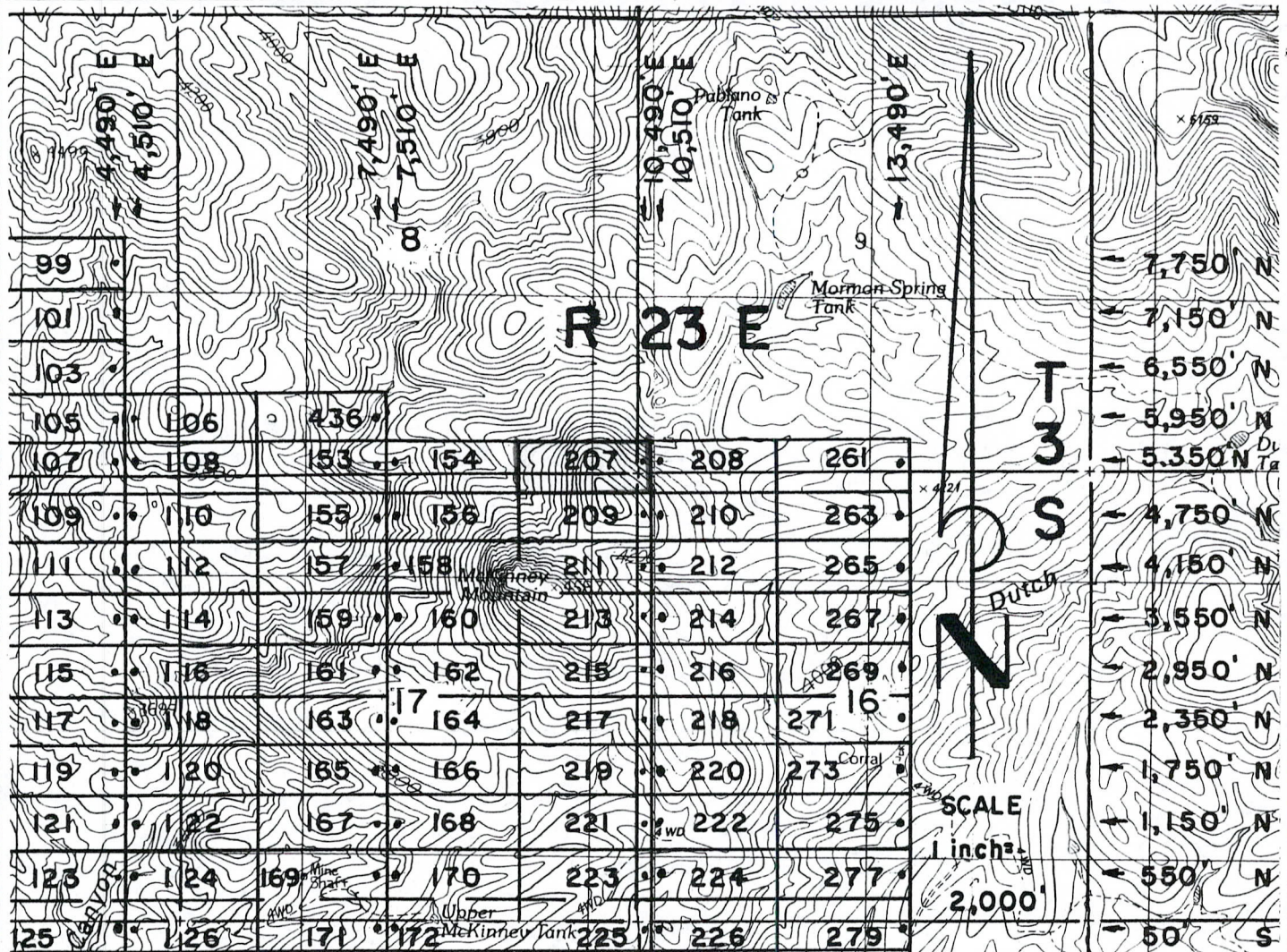
Amended, dated and posted on the ground this 22 day of February, 2008.

Freeport-McMoRan Exploration Corporation
(Owner)

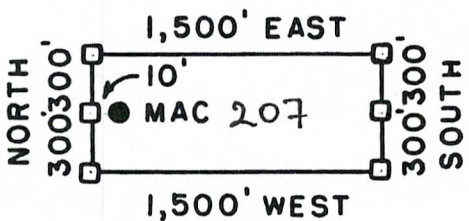
By 
Randy O. White (Agent)

PHOENIX, ARIZONA
PHOENIX, ARIZONA
2008 MAR - 3 P 2: 27
RECEIVED
B.L.M. AZ STATE OFFICE

ENTERED INTO COMPUTER
6/6/08

MAC 4, et al LODE CLAIMS - LOCATED JUNE 12, 2007 - JULY 17, 2007
GRAHAM COUNTY, ARIZONA
 ALL MAC CLAIMS ARE 600' X 1,500'. ALL LOCATION MONUMENTS ARE TIED TO THE SE COR. 13, T 3 S-R 22 E, G&SRM.



- = CLAIM CORNER/END CENTER MONUMENT
 - = LOCATION MONUMENT
- ALL MONUMENTS ARE 2" x 2" x 5' WOOD POSTS.

PHELPS DODGE EXPLORATION CORPORATION
 ONE NORTH CENTRAL AVENUE
 PHOENIX, ARIZONA 85004

ATTACHED TO AND MADE A PART OF
 MAC LOCATION NOTICE
 PAGE 2 OF 2



**ARIZONA NOTICE OF LOCATION
(Lode Claim)**

NOTICE IS HEREBY GIVEN THAT PHELPS DODGE EXPLORATION CORPORATION, whose mailing address is One North Central Avenue, Phoenix, AZ 85004, by its undersigned agent, makes this location of the MAC 207 lode mining claim, in the Unknown Mining District, Graham County, Arizona.

The general course of the claim is from East to West, and said claim is located within SE, SW, NW, NE, quarter(s) of Section(s) 8, 9, 17, 18, Township 3 South, Range 23 East, GSRB&M, Graham County, Arizona.

This claim is 1500 feet in length and 600 feet in width.

This Notice of Location is posted on the center line of the claim.

The claim runs from the location monument on which this notice is posted 10 feet in a E'ly direction to the East end line and 1,490 feet in a W'ly direction to the West end line. The claim boundaries are marked by six monuments, one at each corner and one at the center of each end line. The location monument on which this notice is posted is situated within Section 9, Township 3 South, Range 23 East, GSRB&M, Graham County, Arizona, and is approximately 5,350 feet North and 10,490 feet East from the SE corner of Section 13, Township 3 South, Range 22 East, GSRB&M, Graham County, Arizona.

The undersigned claims the ground as depicted on the map which is attached to a copy of this Notice of Location filed in the office of the County Recorder, Graham County, Safford, Arizona.

The claim has been monumented in accordance with State and Federal law. Corner and location monuments are substantial posts projecting at least four feet above the ground.

Located, dated, and posted on the ground this 11th day of July, 2007.

Phelps Dodge Exploration Corporation (Owner)

By [Signature] (Agent)

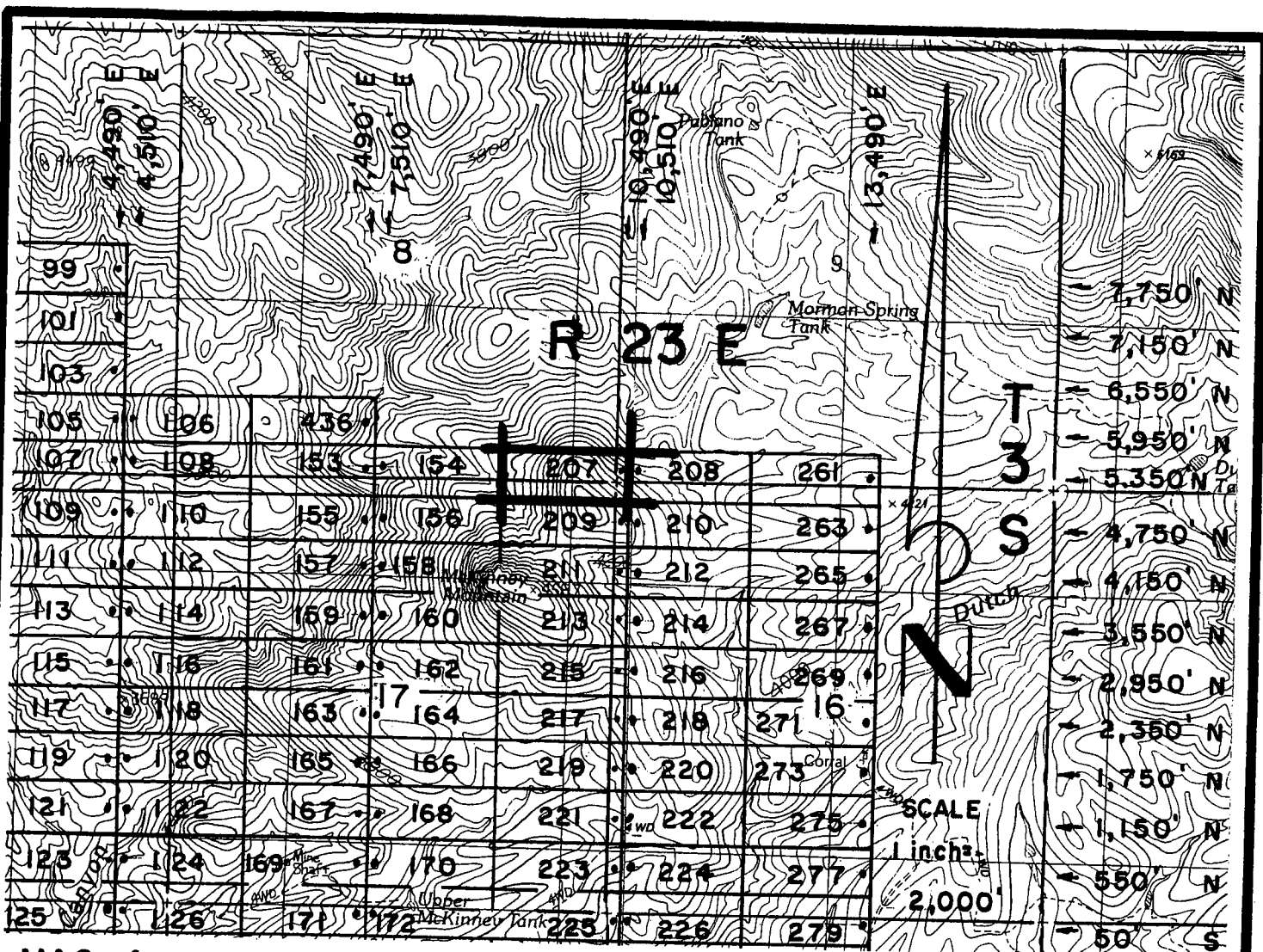
Darling Environmental & Surveying, Ltd.

PHOENIX, ARIZONA

2007 AUG 16 A 11:44

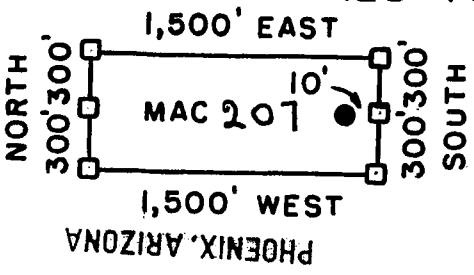
RECEIVED
B.L.M. AZ STATE OFFICE

AMC 385298



**MAC 4, et al LODE CLAIMS - LOCATED JUNE 12, 2007 - JULY 17, 2007
GRAHAM COUNTY, ARIZONA**

ALL MAC CLAIMS ARE 600' X 1,500'. ALL LOCATION MONUMENTS ARE TIED TO THE SE COR. 13, T 3 S - R 22 E, G & SRM.



- = CLAIM CORNER / END CENTER MONUMENT
- = LOCATION MONUMENT

ALL MONUMENTS ARE 2" X 2" X 5' WOOD POSTS.

PHOENIX, ARIZONA
 SHELLS EXPLORATION
 CORPORATION
 ONE NORTH CENTRAL AVENUE
 PHOENIX, ARIZONA 85004

ATTACHED TO AND
 MADE A PART OF
 MAC 207 LOCATION NOTICE
 PAGE 2 OF 2

AMB 385298



2007-06303

Page 1 of 2

Requested By: PHELPS DODGE

Wendy John, Graham County Recorder

08-15-2007 09:47 AM Recording Fee \$13.00

**ARIZONA NOTICE OF LOCATION
(Lode Claim)**

NOTICE IS HEREBY GIVEN THAT PHELPS DODGE EXPLORATION CORPORATION, whose mailing address is One North Central Avenue, Phoenix, AZ 85004, by its undersigned agent, makes this location of the MAC 208 lode mining claim, in the Unknown Mining District, Graham County, Arizona.

The general course of the claim is from East to West, and said claim is located within SW, NW quarter(s) of Section(s) 9, 16, Township 3 South, Range 23 East, GSRB&M, Graham County, Arizona.

This claim is 1500 feet in length and 600 feet in width.

This Notice of Location is posted on the center line of the claim.

The claim runs from the location monument on which this notice is posted 1,490 feet in a E'ly direction to the East end line and 10 feet in a W'ly direction to the West end line. The claim boundaries are marked by six monuments, one at each corner and one at the center of each end line. The location monument on which this notice is posted is situated within Section 9, Township 3 South, Range 23 East, GSRB&M, Graham County, Arizona, and is approximately 5,350 feet North and 10,510 feet East from the SE corner of Section 13, Township 3 South, Range 22 East, GSRB&M, Graham County, Arizona.

The undersigned claims the ground as depicted on the map which is attached to a copy of this Notice of Location filed in the office of the County Recorder, Graham County, Safford, Arizona.

The claim has been monumented in accordance with State and Federal law. Corner and location monuments are substantial posts projecting at least four feet above the ground.

Located, dated, and posted on the ground this 11th day of July, 2007.

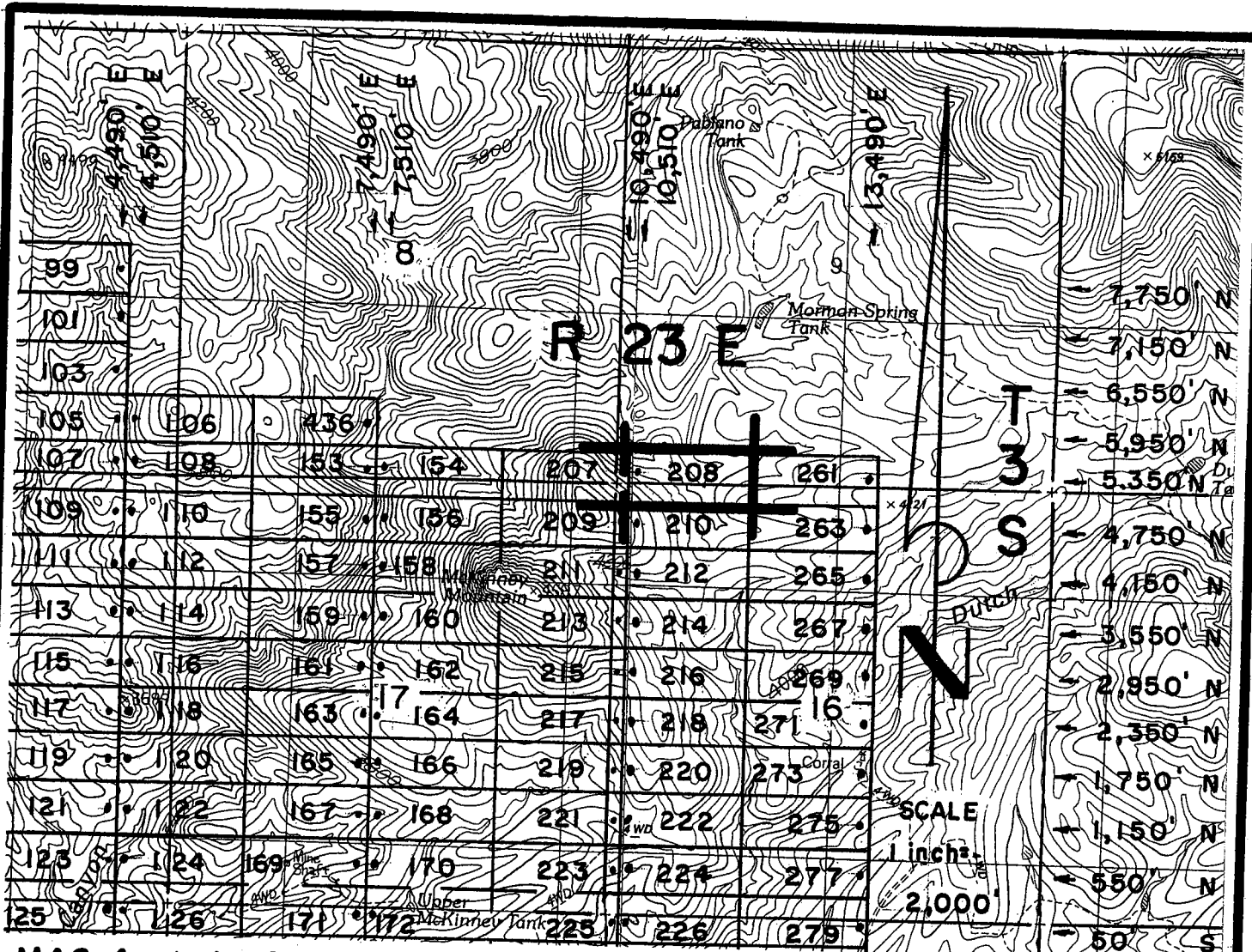
Phelps Dodge Exploration Corporation (Owner)

By [Signature] (Agent)

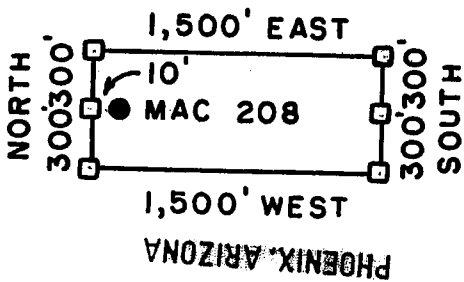
Darling Environmental & Surveying, Ltd.

PHOENIX, ARIZONA
2007 AUG 16 A 11:45
RECEIVED
B.L.M. AZ STATE OFFICE

AMC 385299



MAC 4, et al LODE CLAIMS - LOCATED JUNE 12, 2007 - JULY 17, 2007
GRAHAM COUNTY, ARIZONA
 ALL MAC CLAIMS ARE 600' X 1,500'. ALL LOCATION MONUMENTS ARE TIED TO THE SE COR. 13, T 3 S - R 22 E, G8 & SRM.



- = CLAIM CORNER/END CENTER MONUMENT
- = LOCATION MONUMENT

ALL MONUMENTS ARE 2" X 2" X 5' WOOD POSTS

PHOENIX, ARIZONA
 RECEIVED
 AZ STATE OFFICE
 2007 AUG 14 11:45
PHELPS DODGE EXPLORATION CORPORATION
 ONE NORTH CENTRAL AVENUE
 PHOENIX, ARIZONA 85004

ATTACHED TO AND
 MADE A PART OF
 MAC 208 LOCATION NOTICE
 PAGE 2 OF 2

b67c0c0w



**ARIZONA NOTICE OF LOCATION
(Lode Claim)**

NOTICE IS HEREBY GIVEN THAT PHELPS DODGE EXPLORATION CORPORATION, whose mailing address is One North Central Avenue, Phoenix, AZ 85004, by its undersigned agent, makes this location of the MAC 209 lode mining claim, in the Unknown Mining District, Graham County, Arizona.

The general course of the claim is from East to West, and said claim is located within NE, NW quarter(s) of Section(s) 17, 16, Township 3 South, Range 23 East, GSRB&M, Graham County, Arizona.

This claim is 1500 feet in length and 600 feet in width.

This Notice of Location is posted on the center line of the claim.

The claim runs from the location monument on which this notice is posted 10 feet in a E'ly direction to the East end line and 1,490 feet in a W'ly direction to the West end line. The claim boundaries are marked by six monuments, one at each corner and one at the center of each end line. The location monument on which this notice is posted is situated within Section 16, Township 3 South, Range 23 East, GSRB&M, Graham County, Arizona, and is approximately 4,750 feet North and 10,490 feet East from the SE corner of Section 13, Township 3 South, Range 22 East, GSRB&M, Graham County, Arizona.

The undersigned claims the ground as depicted on the map which is attached to a copy of this Notice of Location filed in the office of the County Recorder, Graham County, Safford, Arizona.

The claim has been monumented in accordance with State and Federal law. Corner and location monuments are substantial posts projecting at least four feet above the ground.

Located, dated, and posted on the ground this 11th day of July, 2007.

PHOENIX, ARIZONA

2007 AUG 16 A 11:45

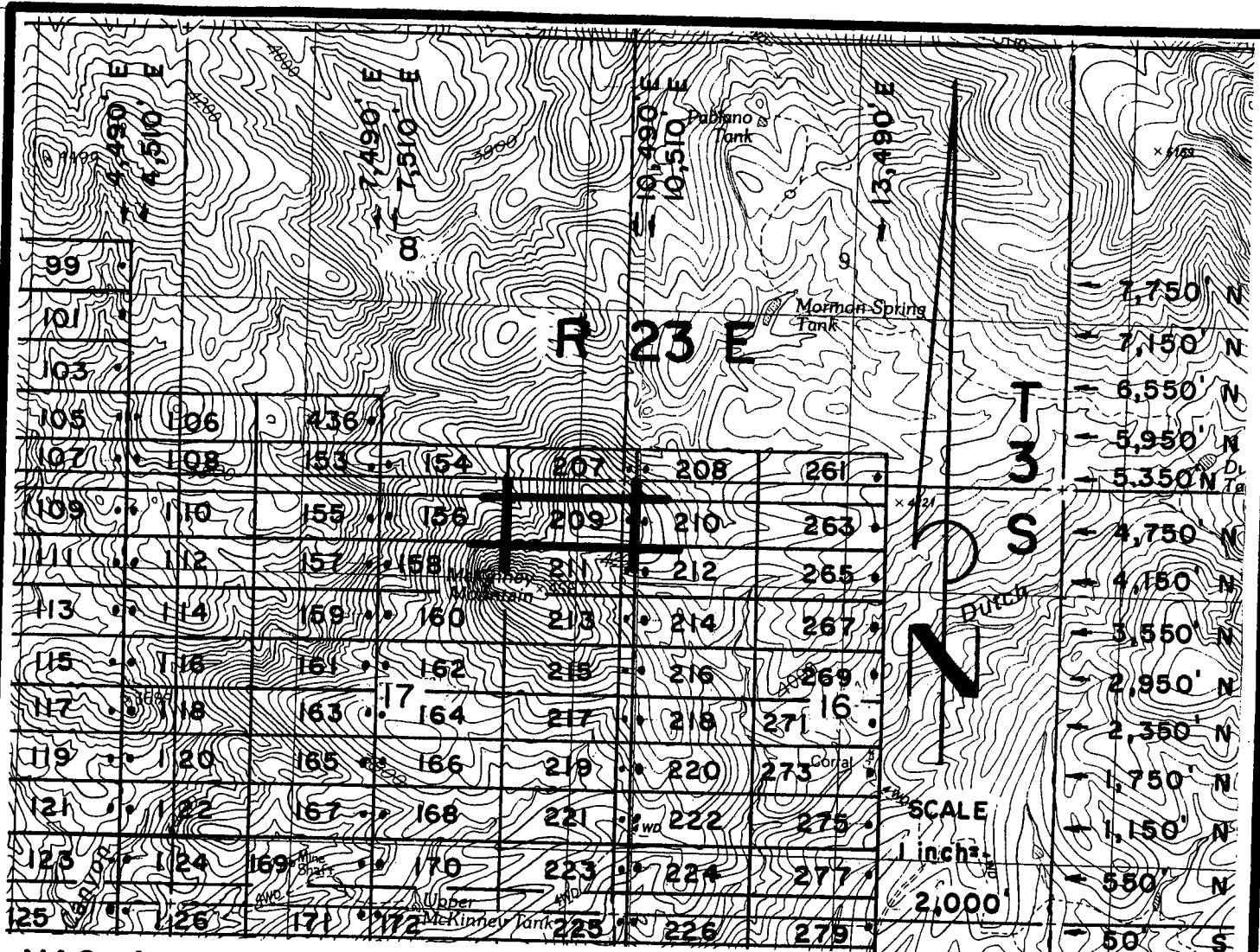
RECEIVED
B.L.M. AZ STATE OFFICE

Phelps Dodge Exploration Corporation (Owner)

By [Signature] (Agent)

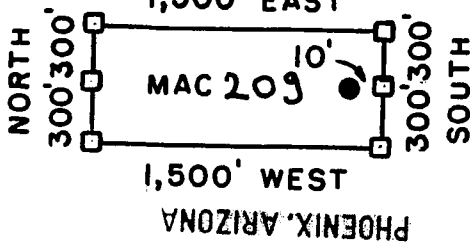
Darling Environmental & Surveying, Ltd.

AMC 385300



**MAC 4, et al LODE CLAIMS - LOCATED JUNE 12, 2007 - JULY 17, 2007
GRAHAM COUNTY, ARIZONA**

ALL MAC CLAIMS ARE 600' X 1,500'. ALL LOCATION MONUMENTS ARE TIED TO THE SE COR. 13, T 3 S - R 22 E, G & SRM. 1,500' EAST



- = CLAIM CORNER / END CENTER MONUMENT
- = LOCATION MONUMENT

ALL MONUMENTS ARE 2" X 2" X 5' WOOD POSTS.

PHENIX, ARIZONA
 PHOENIX, ARIZONA 85004
 CORPORATION
 ONE NORTH CENTRAL AVENUE
 PHOENIX, ARIZONA 85004

ATTACHED TO AND
 MADE A PART OF
 MAC 209 LOCATION NOTICE
 PAGE 2 OF 2

AMC 385300



**ARIZONA NOTICE OF LOCATION
(Lode Claim)**

NOTICE IS HEREBY GIVEN THAT PHELPS DODGE EXPLORATION CORPORATION, whose mailing address is One North Central Avenue, Phoenix, AZ 85004, by its undersigned agent, makes this location of the MAC Z10 lode mining claim, in the Unknown Mining District, Graham County, Arizona.

The general course of the claim is from East to West, and said claim is located within _____, _____, _____, NW, quarter(s) of Section(s) 16, Township 3 South, Range 23 East, GSRB&M, Graham County, Arizona.

This claim is 1500 feet in length and 600 feet in width.

This Notice of Location is posted on the center line of the claim.

The claim runs from the location monument on which this notice is posted 1,490 feet in a E'ly direction to the East end line and 10 feet in a W'ly direction to the West end line. The claim boundaries are marked by six monuments, one at each corner and one at the center of each end line. The location monument on which this notice is posted is situated within Section 16, Township 3 South, Range 23 East, GSRB&M, Graham County, Arizona, and is approximately 4,750 feet North and 10,510 feet East from the SE corner of Section 13, Township 3 South, Range 22 East, GSRB&M, Graham County, Arizona.

The undersigned claims the ground as depicted on the map which is attached to a copy of this Notice of Location filed in the office of the County Recorder, Graham County, Safford, Arizona.

The claim has been monumented in accordance with State and Federal law. Corner and location monuments are substantial posts projecting at least four feet above the ground.

Located, dated, and posted on the ground this 11th day of July, 2007.

PHOENIX, ARIZONA

Phelps Dodge Exploration Corporation (Owner)

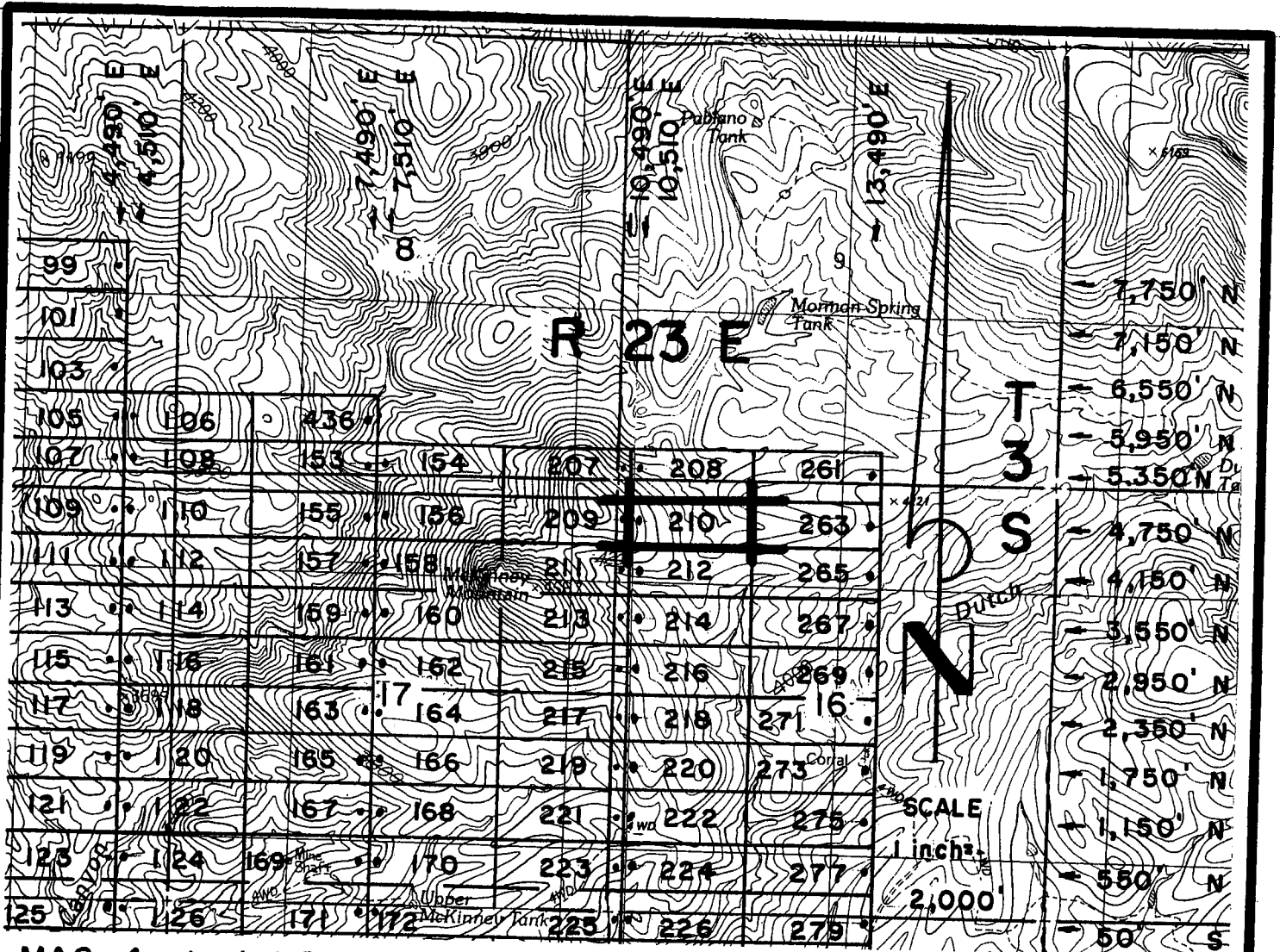
2007 AUG 16 A 11:45

By [Signature] (Agent)

B.L.M. AZ STATE OFFICE
RECEIVED

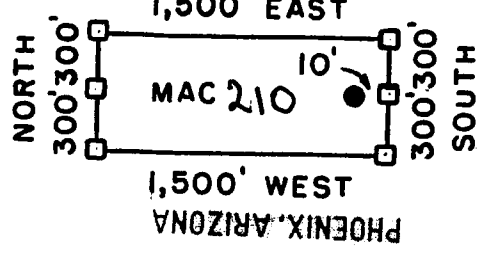
Darling Environmental & Surveying, Ltd.

AMC 385301



**MAC 4, et al LODE CLAIMS - LOCATED JUNE 12, 2007 - JULY 17, 2007
GRAHAM COUNTY, ARIZONA**

ALL MAC CLAIMS ARE 600' X 1,500'. ALL LOCATION MONUMENTS ARE TIED TO THE SE COR. 13, T 3 S - R 22 E, G & SRM. 1,500' EAST



- = CLAIM CORNER / END CENTER MONUMENT
- = LOCATION MONUMENT

ALL MONUMENTS ARE 2" X 2" X 5' WOOD POSTS.

PHELTS DODGE EXPLORATION CORPORATION
ONE NORTH CENTRAL AVENUE
PHOENIX, ARIZONA 85004

ATTACHED TO AND MADE A PART OF
MAC 210 LOCATION NOTICE
PAGE 2 OF 2

AMB 385301



**ARIZONA NOTICE OF LOCATION
(Lode Claim)**

NOTICE IS HEREBY GIVEN THAT PHELPS DODGE EXPLORATION CORPORATION, whose mailing address is One North Central Avenue, Phoenix, AZ 85004, by its undersigned agent, makes this location of the MAC Z 11 lode mining claim, in the Unknown Mining District, Graham County, Arizona.

The general course of the claim is from East to West, and said claim is located within NE, NW quarter(s) of Section(s) 17, 16, Township 3 South, Range 23 East, GSRB&M, Graham County, Arizona.

This claim is 1500 feet in length and 600 feet in width.

This Notice of Location is posted on the center line of the claim.

The claim runs from the location monument on which this notice is posted 10 feet in a E'ly direction to the East end line and 1,490 feet in a W'ly direction to the West end line. The claim boundaries are marked by six monuments, one at each corner and one at the center of each end line. The location monument on which this notice is posted is situated within Section 16, Township 3 South, Range 23 East, GSRB&M, Graham County, Arizona, and is approximately 4,150 feet North and 10,490 feet East from the SE corner of Section 13, Township 3 South, Range 22 East, GSRB&M, Graham County, Arizona.

The undersigned claims the ground as depicted on the map which is attached to a copy of this Notice of Location filed in the office of the County Recorder, Graham County, Safford, Arizona.

The claim has been monumented in accordance with State and Federal law. Corner and location monuments are substantial posts projecting at least four feet above the ground.

Located, dated, and posted on the ground this 11th day of July, 2007.

Phelps Dodge Exploration Corporation (Owner)

By [Signature] (Agent)

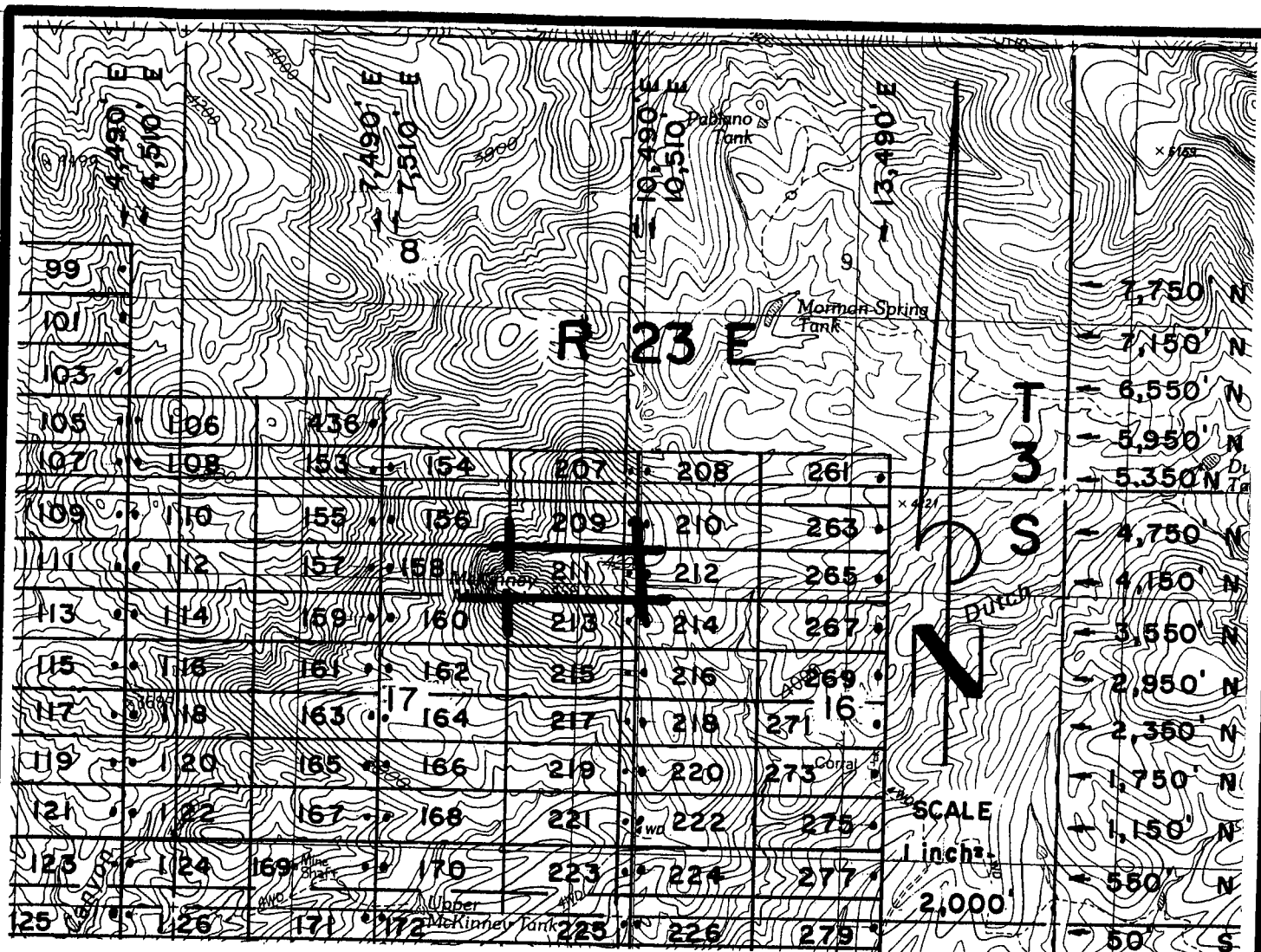
Darling Environmental & Surveying, Ltd.

PHOENIX, ARIZONA

2007 AUG 16 A 11:45

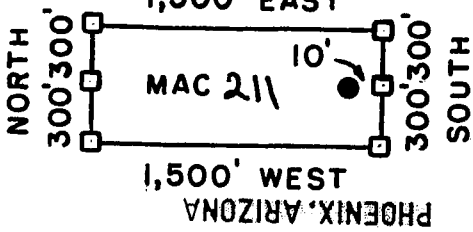
RECEIVED
B.L.M. AZ STATE OFFICE

AND 385302



**MAC 4, et al LODE CLAIMS - LOCATED JUNE 12, 2007 - JULY 17, 2007
GRAHAM COUNTY, ARIZONA**

ALL MAC CLAIMS ARE 600' X 1,500'. ALL LOCATION MONUMENTS ARE TIED TO THE SE COR. 13, T 3 S - R 22 E, G & SRM. 1,500' EAST



- = CLAIM CORNER / END CENTER MONUMENT
 - = LOCATION MONUMENT
- ALL MONUMENTS ARE 2" x 2" x 5' WOOD POSTS.

PHelps DODGE EXPLORATION CORPORATION
 ONE NORTH CENTRAL AVENUE
 PHOENIX, ARIZONA 85004

ATTACHED TO AND MADE A PART OF
 MAC 211 LOCATION NOTICE
 PAGE 2 OF 2

AMC 385302



**ARIZONA NOTICE OF LOCATION
(Lode Claim)**

NOTICE IS HEREBY GIVEN THAT PHELPS DODGE EXPLORATION CORPORATION, whose mailing address is One North Central Avenue, Phoenix, AZ 85004, by its undersigned agent, makes this location of the MAC 212 lode mining claim, in the Unknown Mining District, Graham County, Arizona.

The general course of the claim is from East to West, and said claim is located within _____, _____, _____, NW, quarter(s) of Section(s) 16, Township 3 South, Range 23 East, GSRB&M, Graham County, Arizona.

This claim is 1500 feet in length and 600 feet in width.

This Notice of Location is posted on the center line of the claim.

The claim runs from the location monument on which this notice is posted 1,490 feet in a E'ly direction to the East end line and 10 feet in a W'ly direction to the West end line. The claim boundaries are marked by six monuments, one at each corner and one at the center of each end line. The location monument on which this notice is posted is situated within Section 16, Township 3 South, Range 23 East, GSRB&M, Graham County, Arizona, and is approximately 4,150 feet North and 10,510 feet East from the SE corner of Section 13, Township 3 South, Range 22 East, GSRB&M, Graham County, Arizona.

The undersigned claims the ground as depicted on the map which is attached to a copy of this Notice of Location filed in the office of the County Recorder, Graham County, Safford, Arizona.

The claim has been monumented in accordance with State and Federal law. Corner and location monuments are substantial posts projecting at least four feet above the ground.

Located, dated, and posted on the ground this 11th day of July, 2007.

Phelps Dodge Exploration Corporation (Owner)

By [Signature] (Agent)

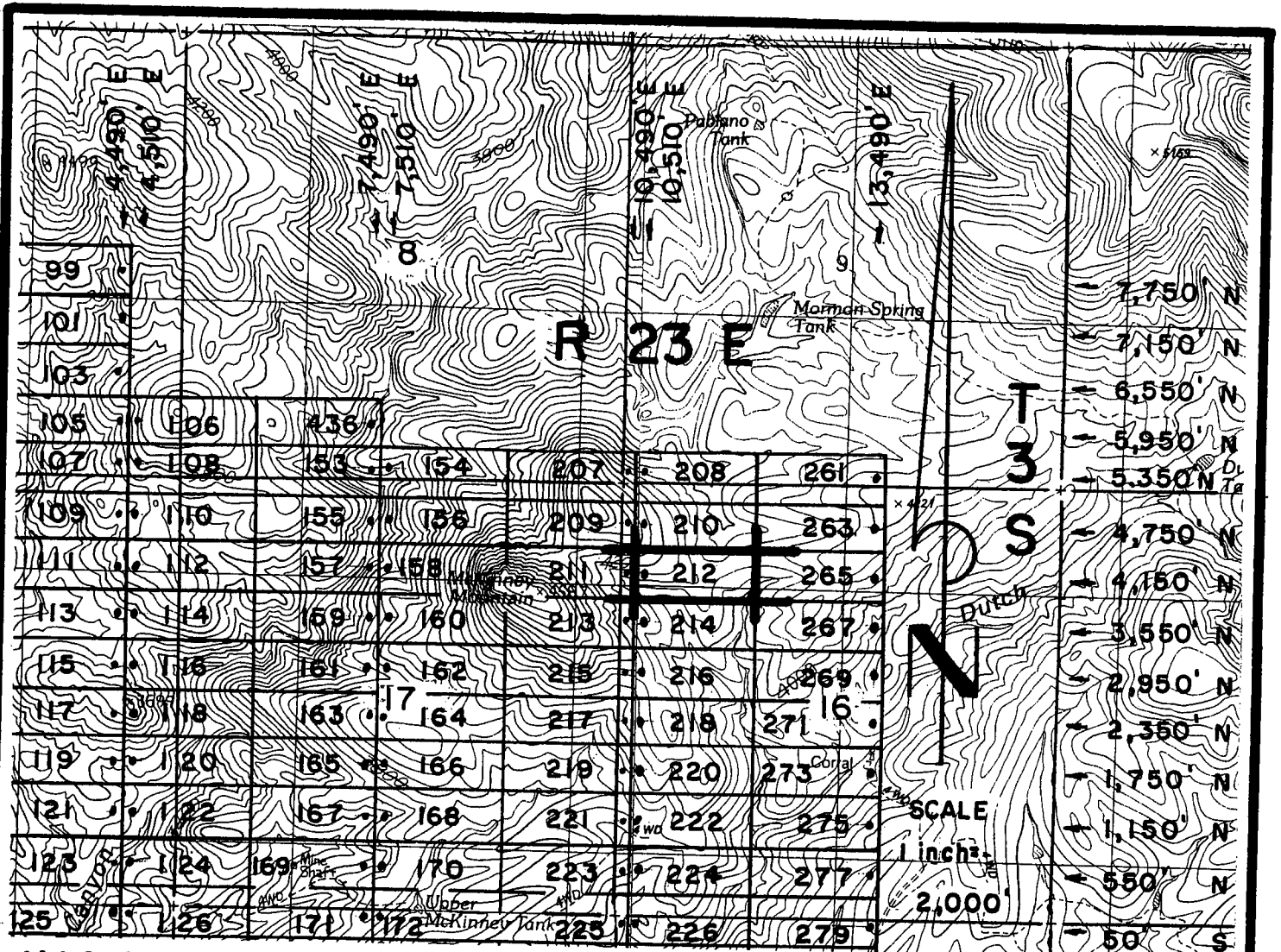
Darling Environmental & Surveying, Ltd.

PHOENIX, ARIZONA

2007 AUG 16 11:45

RECEIVED
B.L.M. AZ STATE OFFICE

AMC 385303





**ARIZONA NOTICE OF LOCATION
(Lode Claim)**

NOTICE IS HEREBY GIVEN THAT PHELPS DODGE EXPLORATION CORPORATION, whose mailing address is One North Central Avenue, Phoenix, AZ 85004, by its undersigned agent, makes this location of the MAC 213 lode mining claim, in the Unknown Mining District, Graham County, Arizona.

The general course of the claim is from East to West, and said claim is located within NE, NW quarter(s) of Section(s) 17, 16, Township 3 South, Range 23 East, GSRB&M, Graham County, Arizona.

This claim is 1500 feet in length and 600 feet in width.

This Notice of Location is posted on the center line of the claim.

The claim runs from the location monument on which this notice is posted 10 feet in a E'ly direction to the East end line and 1,490 feet in a W'ly direction to the West end line. The claim boundaries are marked by six monuments, one at each corner and one at the center of each end line. The location monument on which this notice is posted is situated within Section 16, Township 3 South, Range 23 East, GSRB&M, Graham County, Arizona, and is approximately 3,550 feet North and 10,490 feet East from the SE corner of Section 13, Township 3 South, Range 22 East, GSRB&M, Graham County, Arizona.

The undersigned claims the ground as depicted on the map which is attached to a copy of this Notice of Location filed in the office of the County Recorder, Graham County, Safford, Arizona.

The claim has been monumented in accordance with State and Federal law. Corner and location monuments are substantial posts projecting at least four feet above the ground.

Located, dated, and posted on the ground this 28th day of June, 2007.

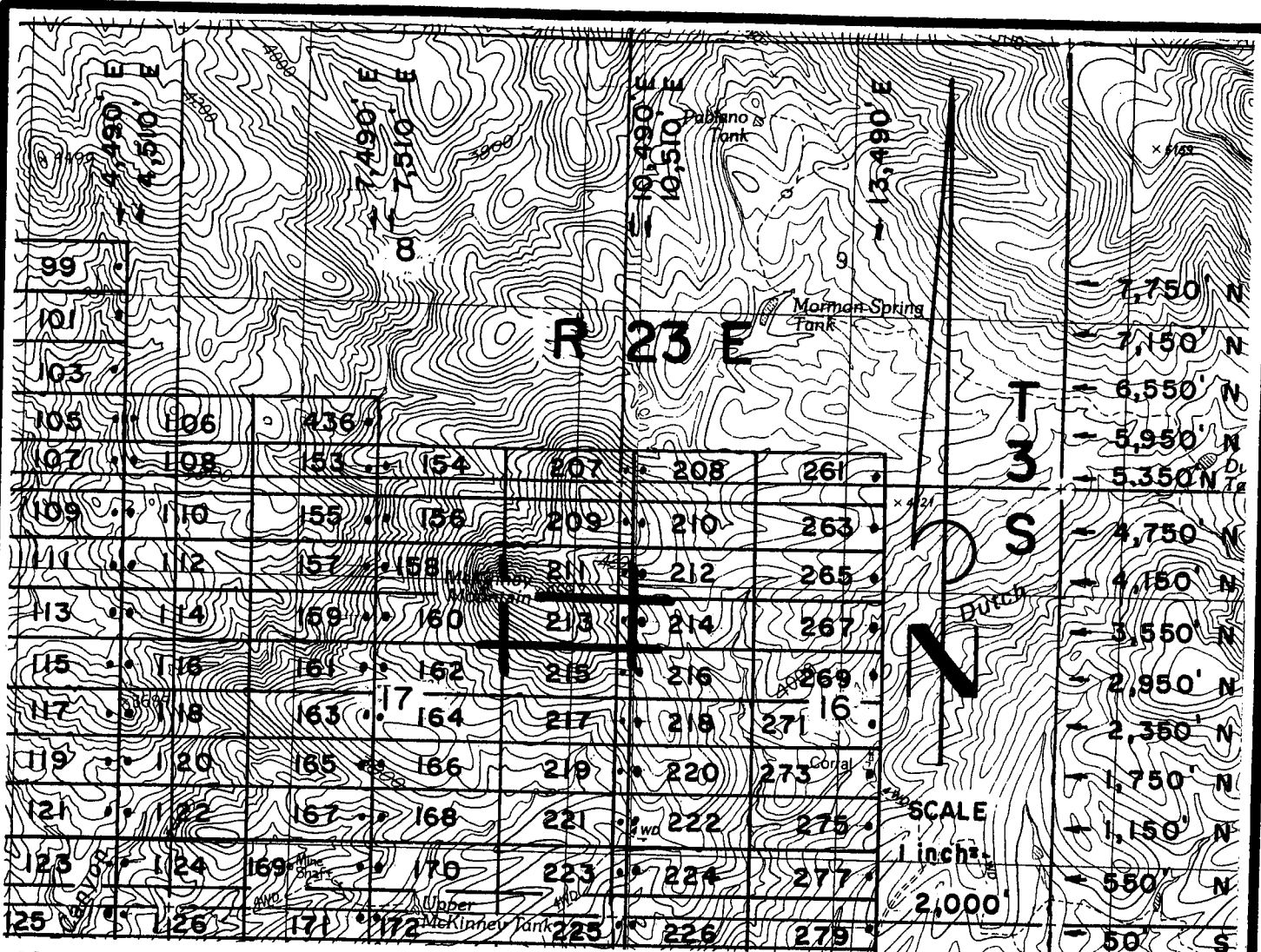
Phelps Dodge Exploration Corporation (Owner)

By Darren Adler (Agent)

Darling Environmental & Surveying, Ltd.

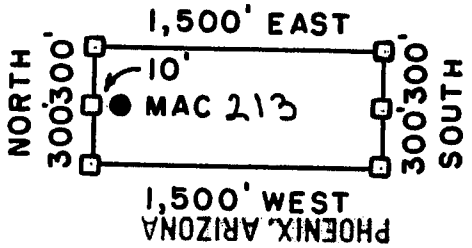
PHOENIX, ARIZONA
2007 AUG 16 A 11:45
RECEIVED
B.L.M. AZ STATE OFFICE

AMC 385304



**MAC 4, et al LODE CLAIMS - LOCATED JUNE 12, 2007 - JULY 17, 2007
GRAHAM COUNTY, ARIZONA**

ALL MAC CLAIMS ARE 600' X 1,500'. ALL LOCATION MONUMENTS ARE TIED TO THE SE COR. 13, T 3 S-R 22 E, G&SRM.



- = CLAIM CORNER/END CENTER MONUMENT
 - = LOCATION MONUMENT
- ALL MONUMENTS ARE 2" X 2" X 5' WOOD POSTS.

PHOENIX, ARIZONA
 PHELPS DODD EXPLORATION
 CORPORATION
 ONE NORTH CENTRAL AVENUE
 PHOENIX, ARIZONA 85004

ATTACHED TO AND
 MADE A PART OF
 MAC 213 LOCATION NOTICE
 PAGE 2 OF 2

AMP 200704
 404



**ARIZONA NOTICE OF LOCATION
(Lode Claim)**

NOTICE IS HEREBY GIVEN THAT PHELPS DODGE EXPLORATION CORPORATION, whose mailing address is One North Central Avenue, Phoenix, AZ 85004, by its undersigned agent, makes this location of the MAC 214 lode mining claim, in the Unknown Mining District, Graham County, Arizona.

The general course of the claim is from East to West, and said claim is located within _____, _____, _____, NW, quarter(s) of Section(s) 16, Township 3 South, Range 23 East, GSRB&M, Graham County, Arizona.

This claim is 1500 feet in length and 600 feet in width.

This Notice of Location is posted on the center line of the claim.

The claim runs from the location monument on which this notice is posted 1,490 feet in a E'ly direction to the East end line and 10 feet in a W'ly direction to the West end line. The claim boundaries are marked by six monuments, one at each corner and one at the center of each end line. The location monument on which this notice is posted is situated within Section 16, Township 3 South, Range 23 East, GSRB&M, Graham County, Arizona, and is approximately 3,550 feet North and 10,510 feet East from the SE corner of Section 13, Township 3 South, Range 22 East, GSRB&M, Graham County, Arizona.

The undersigned claims the ground as depicted on the map which is attached to a copy of this Notice of Location filed in the office of the County Recorder, Graham County, Safford, Arizona.

The claim has been monumented in accordance with State and Federal law. Corner and location monuments are substantial posts projecting at least four feet above the ground.

Located, dated, and posted on the ground this 11th day of July, 2007.

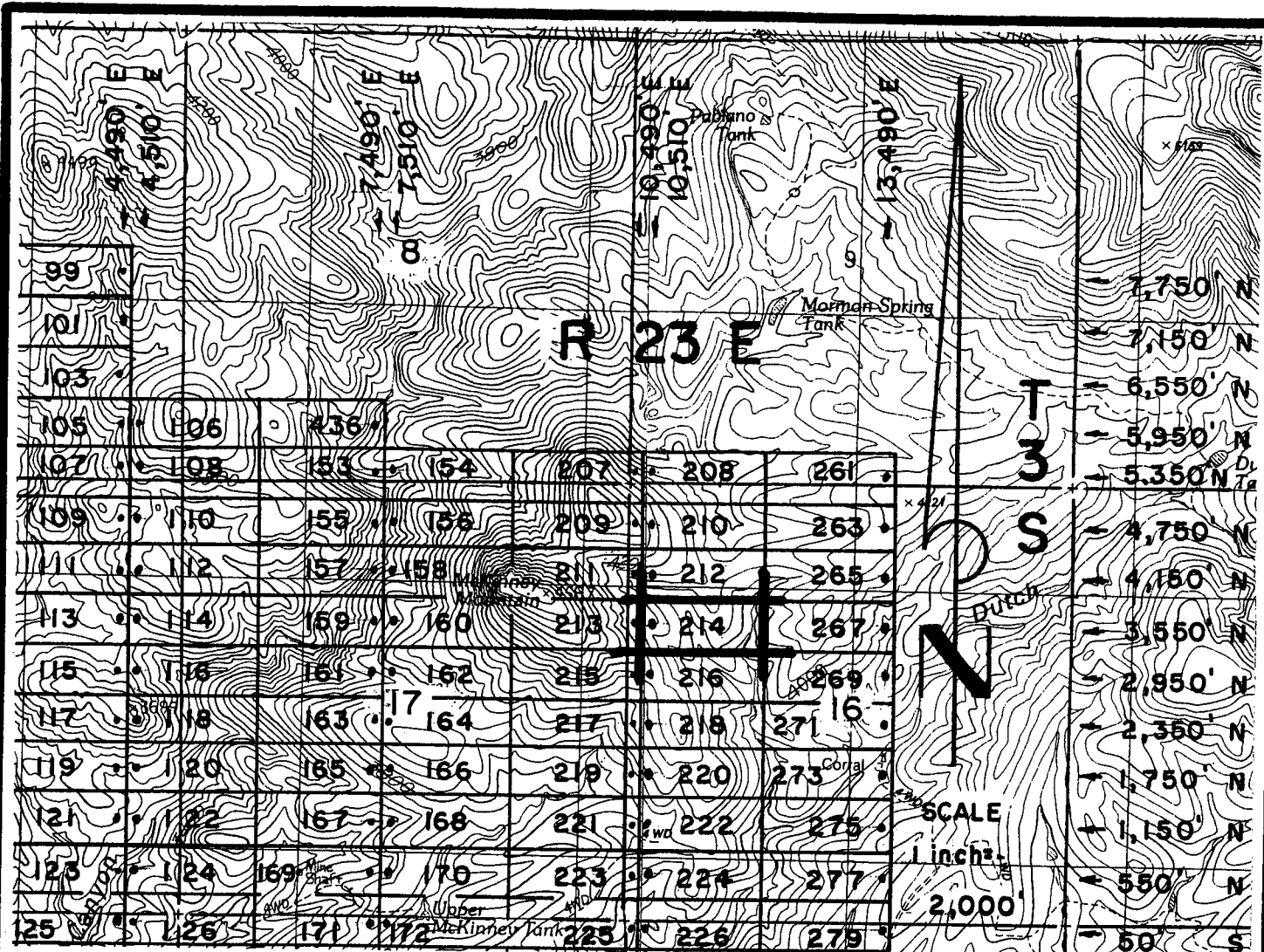
Phelps Dodge Exploration Corporation (Owner)

By [Signature] (Agent)

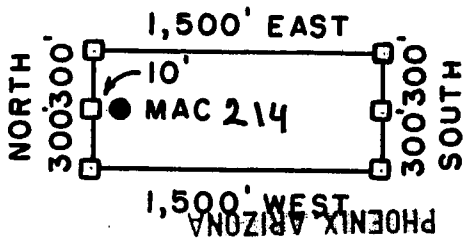
Darling Environmental & Surveying, Ltd.

PHOENIX, ARIZONA
2007 AUG 16 A 11:46
RECEIVED
B.L.M. AZ STATE OFFICE

AMC 385305



MAC 4, et al LODE CLAIMS - LOCATED JUNE 12, 2007 - JULY 17, 2007
GRAHAM COUNTY, ARIZONA
 ALL MAC CLAIMS ARE 600' X 1,500'. ALL LOCATION MONUMENTS ARE TIED TO THE SE COR. 13, T 3 S-R 22 E, G&SRM.



- = CLAIM CORNER/END CENTER MONUMENT
 - = LOCATION MONUMENT
- ALL MONUMENTS ARE 2" x 2" x 5' WOOD POSTS.

PHOENIX AUG 18 2007
 RECEIVED
 B.L.M. AZ STATE OFFICE
PHELPS DODGE EXPLORATION CORPORATION
 ONE NORTH CENTRAL AVENUE
 PHOENIX, ARIZONA 85004

ATTACHED TO AND
 MADE A PART OF
MAC 214 LOCATION NOTICE
 PAGE 2 OF 2

ANR 385305



**ARIZONA NOTICE OF LOCATION
(Lode Claim)**

NOTICE IS HEREBY GIVEN THAT PHELPS DODGE EXPLORATION CORPORATION, whose mailing address is One North Central Avenue, Phoenix, AZ 85004, by its undersigned agent, makes this location of the MAC 215 lode mining claim, in the Unknown Mining District, Graham County, Arizona.

The general course of the claim is from East to West, and said claim is located within NE, NW quarter(s) of Section(s) 17, 16, Township 3 South, Range 23 East, GSRB&M, Graham County, Arizona.

This claim is 1500 feet in length and 600 feet in width.

This Notice of Location is posted on the center line of the claim.

The claim runs from the location monument on which this notice is posted 10 feet in a E'ly direction to the East end line and 1,490 feet in a W'ly direction to the West end line. The claim boundaries are marked by six monuments, one at each corner and one at the center of each end line. The location monument on which this notice is posted is situated within Section 16, Township 3 South, Range 23 East, GSRB&M, Graham County, Arizona, and is approximately 2,950 feet North and 10,490 feet East from the SE corner of Section 13, Township 3 South, Range 22 East, GSRB&M, Graham County, Arizona.

The undersigned claims the ground as depicted on the map which is attached to a copy of this Notice of Location filed in the office of the County Recorder, Graham County, Safford, Arizona.

The claim has been monumented in accordance with State and Federal law. Corner and location monuments are substantial posts projecting at least four feet above the ground.

Located, dated, and posted on the ground this 28th day of June, 2007.

PHOENIX, ARIZONA

2007 AUG 16 A 11:46

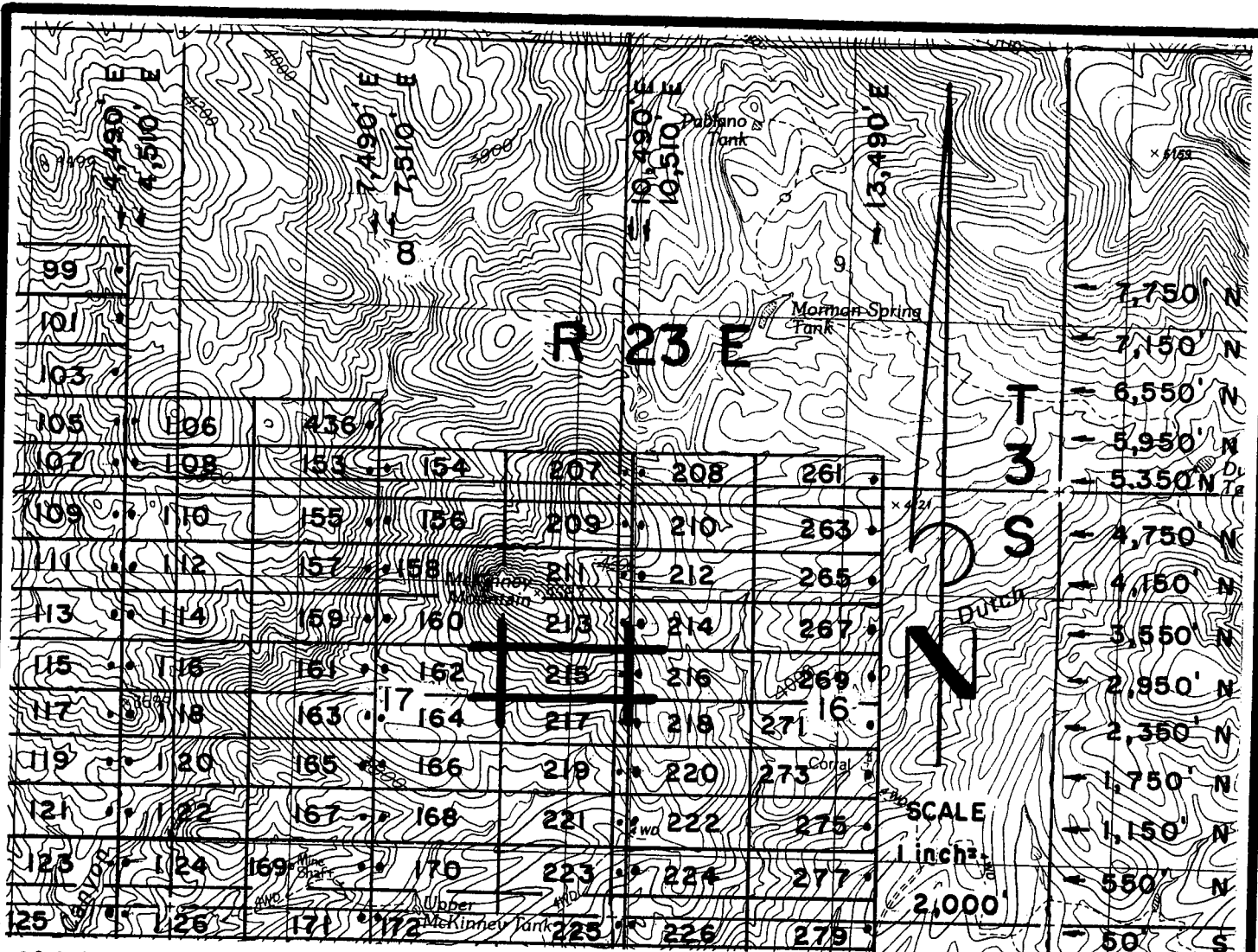
RECEIVED
B.L.M. AZ STATE OFFICE

Phelps Dodge Exploration Corporation (Owner)

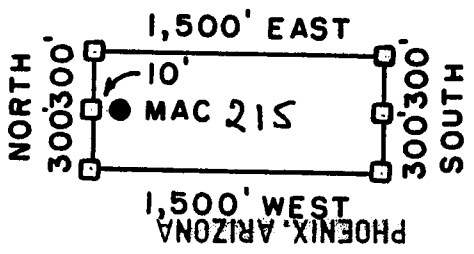
By Darwin Adler (Agent)

Darling Environmental & Surveying, Ltd.

AMC 385306



MAC 4, et al LODE CLAIMS - LOCATED JUNE 12, 2007 - JULY 17, 2007
GRAHAM COUNTY, ARIZONA
 ALL MAC CLAIMS ARE 600' X 1,500'. ALL LOCATION MONUMENTS ARE TIED TO THE SE COR. 13, T 3 S - R 22 E, G&SRM.



- = CLAIM CORNER/END CENTER MONUMENT
 - = LOCATION MONUMENT
- ALL MONUMENTS ARE 2" X 2" X 5' WOOD POSTS.

PHELPS DODGE EXPLORATION CORPORATION
 ONE NORTH CENTRAL AVENUE
 PHOENIX, ARIZONA 85004

ATTACHED TO AND MADE A PART OF
 MAC 215 LOCATION NOTICE
 PAGE 2 OF 2

AMC 385301



**ARIZONA NOTICE OF LOCATION
(Lode Claim)**

NOTICE IS HEREBY GIVEN THAT PHELPS DODGE EXPLORATION CORPORATION, whose mailing address is One North Central Avenue, Phoenix, AZ 85004, by its undersigned agent, makes this location of the MAC 216 lode mining claim, in the Unknown Mining District, Graham County, Arizona.

The general course of the claim is from East to West, and said claim is located within _____, _____, _____, NW, quarter(s) of Section(s) 16, Township 3 South, Range 23 East, GSRB&M, Graham County, Arizona.

This claim is 1500 feet in length and 600 feet in width.

This Notice of Location is posted on the center line of the claim.

The claim runs from the location monument on which this notice is posted 1,490 feet in a E'ly direction to the East end line and 10 feet in a W'ly direction to the West end line. The claim boundaries are marked by six monuments, one at each corner and one at the center of each end line. The location monument on which this notice is posted is situated within Section 16, Township 3 South, Range 23 East, GSRB&M, Graham County, Arizona, and is approximately 2,950 feet North and 10,510 feet East from the SE corner of Section 13, Township 3 South, Range 22 East, GSRB&M, Graham County, Arizona.

The undersigned claims the ground as depicted on the map which is attached to a copy of this Notice of Location filed in the office of the County Recorder, Graham County, Safford, Arizona.

The claim has been monumented in accordance with State and Federal law. Corner and location monuments are substantial posts projecting at least four feet above the ground.

Located, dated, and posted on the ground this 11th day of July, 2007.

Phelps Dodge Exploration Corporation (Owner)

By [Signature] (Agent)

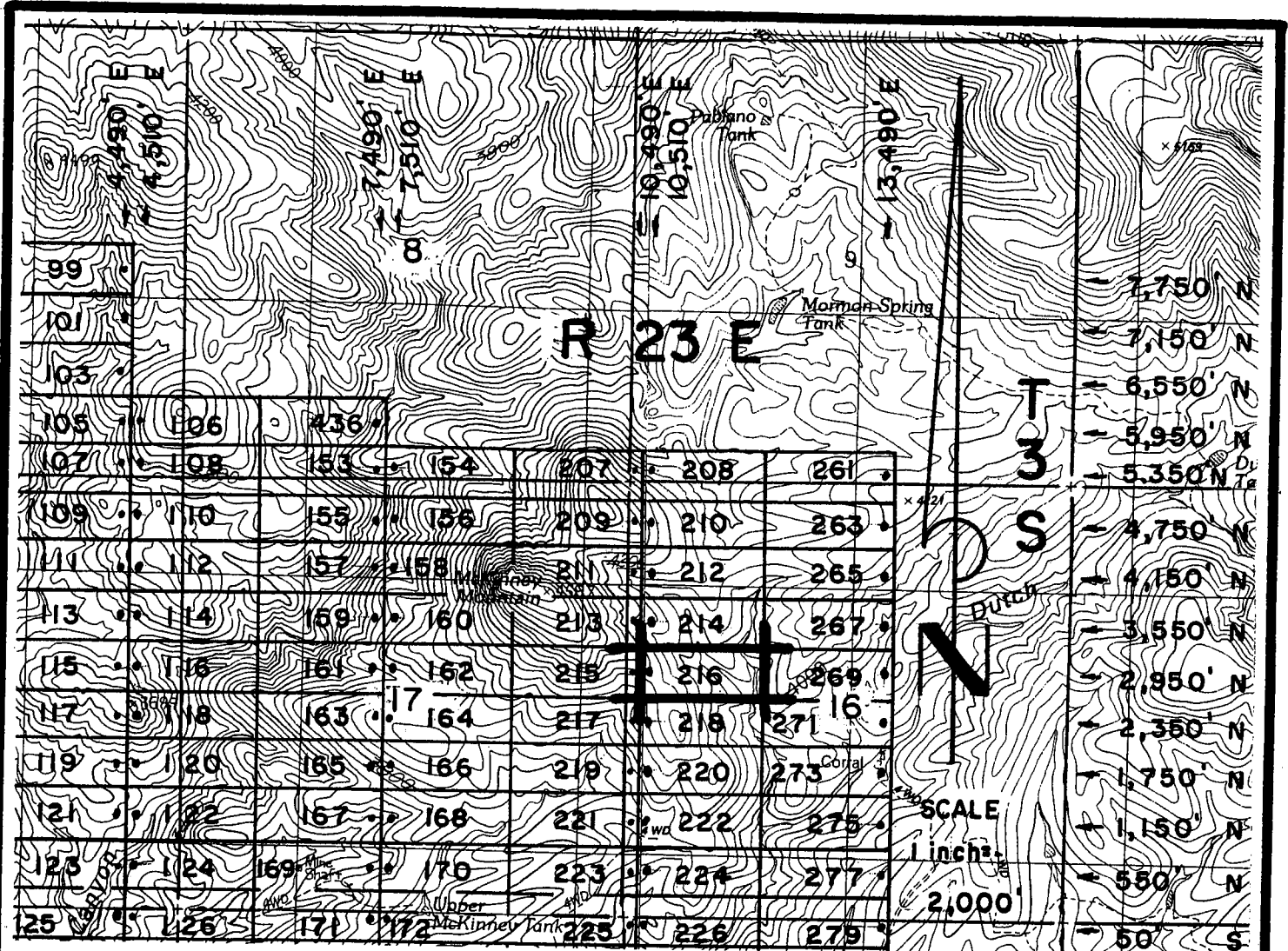
Darling Environmental & Surveying, Ltd.

PHOENIX, ARIZONA

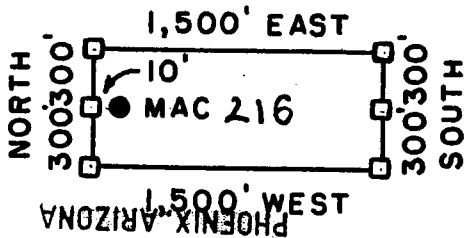
2007 AUG 16 A 11:46

RECEIVED
B.L.M. AZ STATE OFFICE

AMC 385307



MAC 4, et al LODE CLAIMS - LOCATED JUNE 12, 2007 - JULY 17, 2007
GRAHAM COUNTY, ARIZONA
 ALL MAC CLAIMS ARE 600' X 1,500'. ALL LOCATION MONUMENTS ARE TIED TO THE SE COR. 13, T 3 S - R 22 E, G&SRM.



- = CLAIM CORNER/END CENTER MONUMENT
- = LOCATION MONUMENT

ALL MONUMENTS ARE 2" X 2" X 5' WOOD POSTS.

PHILIPS DOUGGE EXPLORATION CORPORATION
 ONE NORTH CENTRAL AVENUE
 PHOENIX, ARIZONA 85004

ATTACHED TO AND
 MADE A PART OF
 MAC 216 LOCATION NOTICE
 PAGE 2 OF 2

AMC 385307



**ARIZONA NOTICE OF LOCATION
(Lode Claim)**

NOTICE IS HEREBY GIVEN THAT PHELPS DODGE EXPLORATION CORPORATION, whose mailing address is One North Central Avenue, Phoenix, AZ 85004, by its undersigned agent, makes this location of the MAC 217 lode mining claim, in the Unknown Mining District, Graham County, Arizona.

The general course of the claim is from East to West, and said claim is located within SE, SW quarter(s) of Section(s) 17, 18, Township 3 South, Range 23 East, GSRB&M, Graham County, Arizona.

This claim is 1500 feet in length and 600 feet in width.

This Notice of Location is posted on the center line of the claim.

The claim runs from the location monument on which this notice is posted 10 feet in a E'ly direction to the East end line and 1,490 feet in a W'ly direction to the West end line. The claim boundaries are marked by six monuments, one at each corner and one at the center of each end line. The location monument on which this notice is posted is situated within Section 16, Township 3 South, Range 23 East, GSRB&M, Graham County, Arizona, and is approximately 2,350 feet North and 10,490 feet East from the SE corner of Section 13, Township 3 South, Range 22 East, GSRB&M, Graham County, Arizona.

The undersigned claims the ground as depicted on the map which is attached to a copy of this Notice of Location filed in the office of the County Recorder, Graham County, Safford, Arizona.

The claim has been monumented in accordance with State and Federal law. Corner and location monuments are substantial posts projecting at least four feet above the ground.

Located, dated, and posted on the ground this 28th day of June, 2007.

Phelps Dodge Exploration Corporation (Owner)

By [Signature] (Agent)

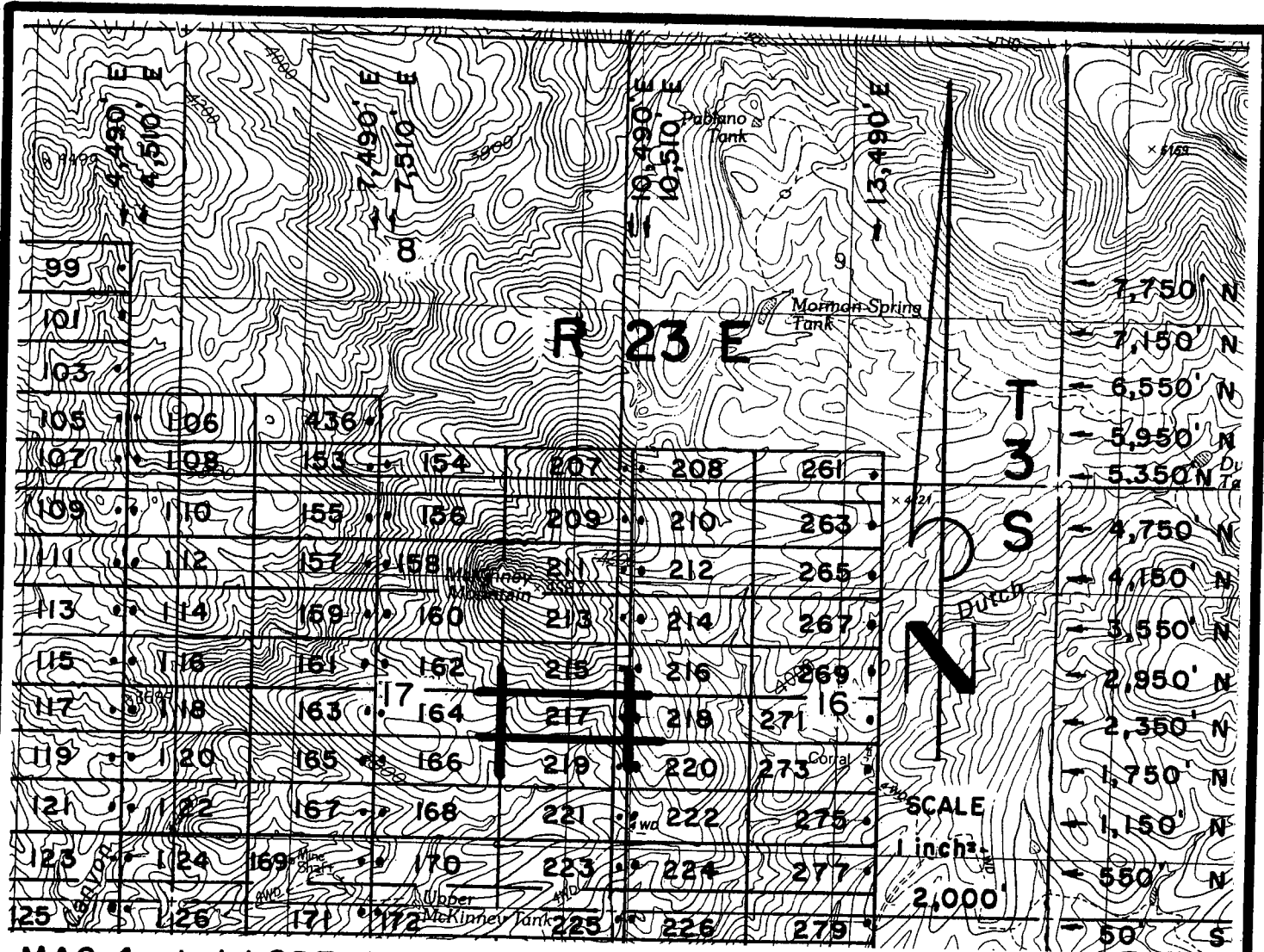
Darling Environmental & Surveying, Ltd.

PHOENIX, ARIZONA

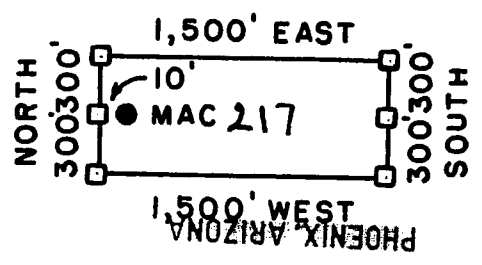
2007 AUG 16 11:44

RECEIVED
B.L.M. AZ STATE OFFICE

AMC 385308



MAC 4, et al LODE CLAIMS - LOCATED JUNE 12, 2007 - JULY 17, 2007
GRAHAM COUNTY, ARIZONA
 ALL MAC CLAIMS ARE 600' X 1,500'. ALL LOCATION MONUMENTS ARE TIED TO THE SE COR. 13, T 3 S - R 22 E, G&SRM.



- = CLAIM CORNER/END CENTER MONUMENT
 - = LOCATION MONUMENT
- ALL MONUMENTS ARE 2" x 2" x 5' WOOD POSTS.

PHelps DODGE EXPLORATION CORPORATION
 ONE NORTH CENTRAL AVENUE
 PHOENIX, ARIZONA 85004

ATTACHED TO AND
 MADE A PART OF
 MAC 217 LOCATION NOTICE
 PAGE 2 OF 2

ANG 385309



**ARIZONA NOTICE OF LOCATION
(Lode Claim)**

NOTICE IS HEREBY GIVEN THAT PHELPS DODGE EXPLORATION CORPORATION, whose mailing address is One North Central Avenue, Phoenix, AZ 85004, by its undersigned agent, makes this location of the MAC 218 lode mining claim, in the Unknown Mining District, Graham County, Arizona.

The general course of the claim is from East to West, and said claim is located within _____, _____, _____, SW, quarter(s) of Section(s) 16, Township 3 South, Range 23 East, GSRB&M, Graham County, Arizona.

This claim is 1500 feet in length and 600 feet in width.

This Notice of Location is posted on the center line of the claim.

The claim runs from the location monument on which this notice is posted 1,490 feet in a E'ly direction to the East end line and 10 feet in a W'ly direction to the West end line. The claim boundaries are marked by six monuments, one at each corner and one at the center of each end line. The location monument on which this notice is posted is situated within Section 16, Township 3 South, Range 23 East, GSRB&M, Graham County, Arizona, and is approximately 2,350 feet North and 10,510 feet East from the SE corner of Section 13, Township 3 South, Range 22 East, GSRB&M, Graham County, Arizona.

The undersigned claims the ground as depicted on the map which is attached to a copy of this Notice of Location filed in the office of the County Recorder, Graham County, Safford, Arizona.

The claim has been monumented in accordance with State and Federal law. Corner and location monuments are substantial posts projecting at least four feet above the ground.

Located, dated, and posted on the ground this 11th day of July, 2007.

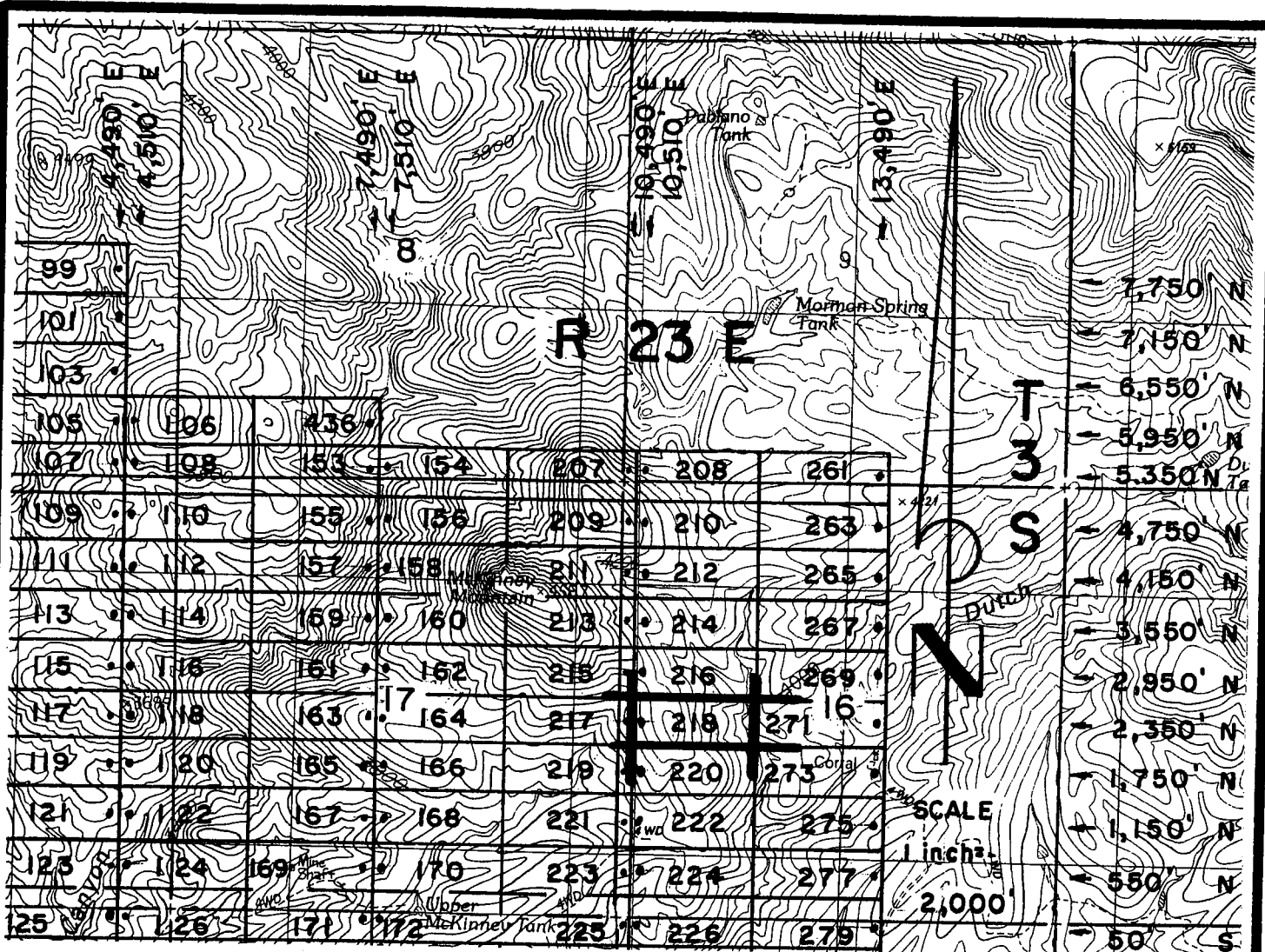
Phelps Dodge Exploration Corporation (Owner)

By [Signature] (Agent)

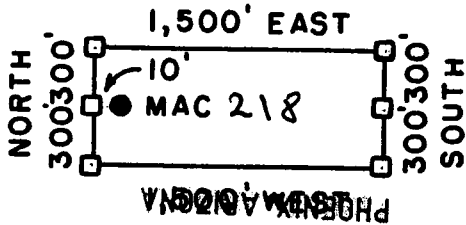
Darling Environmental & Surveying, Ltd.

PHOENIX, ARIZONA
2007 AUG 16 A 11:49
RECEIVED
B.L.M. AZ STATE OFFICE

AMC 385309



MAC 4, et al LODE CLAIMS - LOCATED JUNE 12, 2007 - JULY 17, 2007
 GRAHAM COUNTY, ARIZONA
 ALL MAC CLAIMS ARE 600' X 1,500'. ALL LOCATION
 MONUMENTS ARE TIED TO THE SE COR. 13, T 3 S - R 22 E, G&SRM.



- = CLAIM CORNER/END CENTER MONUMENT
- = LOCATION MONUMENT

ALL MONUMENTS ARE 2" x 2" x 5' WOOD POSTS.

RECEIVED
 B.L.M. ARIZONA
 2007 AUG 19 A 11:49
 PHELPS DODGE EXPLORATION
 CORPORATION
 ONE NORTH CENTRAL AVENUE
 PHOENIX, ARIZONA 85004

ATTACHED TO AND
 MADE A PART OF
 MAC 218 LOCATION NOTICE
 PAGE 2 OF 2

ANG 385309



**ARIZONA NOTICE OF LOCATION
(Lode Claim)**

NOTICE IS HEREBY GIVEN THAT PHELPS DODGE EXPLORATION CORPORATION, whose mailing address is One North Central Avenue, Phoenix, AZ 85004, by its undersigned agent, makes this location of the MAC 219 lode mining claim, in the Unknown Mining District, Graham County, Arizona.

The general course of the claim is from East to West, and said claim is located within SE, SW quarter(s) of Section(s) 17, 16, Township 3 South, Range 23 East, GSRB&M, Graham County, Arizona.

This claim is 1500 feet in length and 600 feet in width.

This Notice of Location is posted on the center line of the claim.

The claim runs from the location monument on which this notice is posted 10 feet in a E'ly direction to the East end line and 1,490 feet in a W'ly direction to the West end line. The claim boundaries are marked by six monuments, one at each corner and one at the center of each end line. The location monument on which this notice is posted is situated within Section 16, Township 3 South, Range 23 East, GSRB&M, Graham County, Arizona, and is approximately 1,750 feet North and 10,490 feet East from the SE corner of Section 13, Township 3 South, Range 22 East, GSRB&M, Graham County, Arizona.

The undersigned claims the ground as depicted on the map which is attached to a copy of this Notice of Location filed in the office of the County Recorder, Graham County, Safford, Arizona.

The claim has been monumented in accordance with State and Federal law. Corner and location monuments are substantial posts projecting at least four feet above the ground.

Located, dated, and posted on the ground this 28th day of June, 2007.

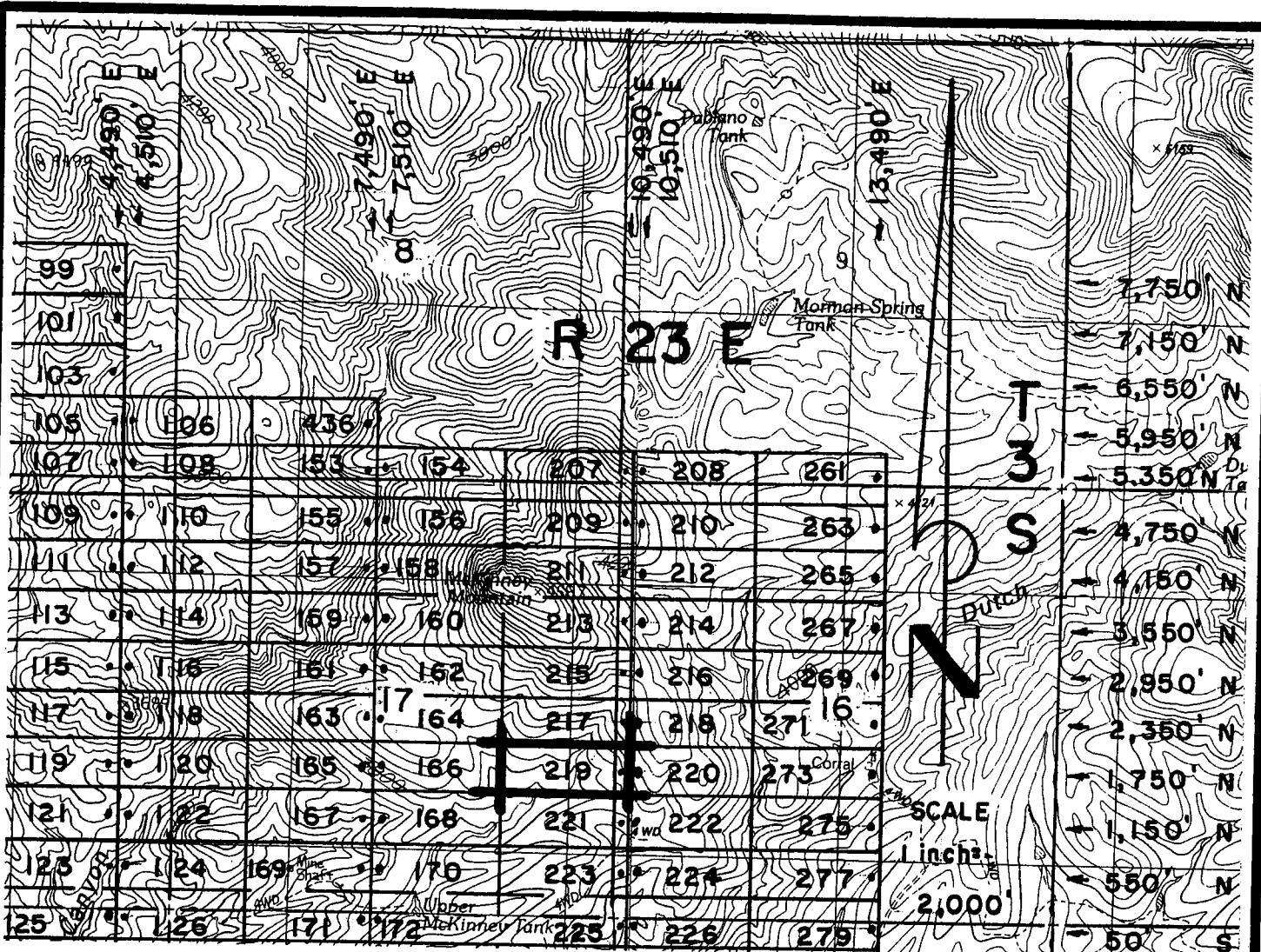
Phelps Dodge Exploration Corporation (Owner)

By Darlene Adler Darlene Adler (Agent)

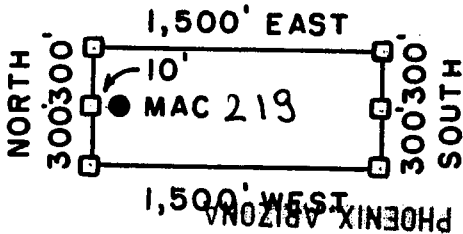
Darling Environmental & Surveying, Ltd.

PHOENIX, ARIZONA
2007 AUG 16 A 11:47
RECEIVED
B.L.M. AZ STATE OFFICE

AMC 385310



MAC 4, et al LODE CLAIMS - LOCATED JUNE 12, 2007 - JULY 17, 2007
GRAHAM COUNTY, ARIZONA
 ALL MAC CLAIMS ARE 600' X 1,500'. ALL LOCATION MONUMENTS ARE TIED TO THE SE COR. 13, T 3 S-R 22 E, G&SRM.



- = CLAIM CORNER/END CENTER MONUMENT
- = LOCATION MONUMENT

ALL MONUMENTS ARE 2" x 2" x 5' WOOD POSTS.

PHelps DODGE EXPLORATION
 CORPORATION
 ONE NORTH CENTRAL AVENUE
 PHOENIX, ARIZONA 85004

ATTACHED TO AND
 MADE A PART OF
 MAC 219 LOCATION NOTICE
 PAGE 2 OF 2

AMC 985310



**ARIZONA NOTICE OF LOCATION
(Lode Claim)**

NOTICE IS HEREBY GIVEN THAT PHELPS DODGE EXPLORATION CORPORATION, whose mailing address is One North Central Avenue, Phoenix, AZ 85004, by its undersigned agent, makes this location of the MAC 220 lode mining claim, in the Unknown Mining District, Graham County, Arizona.

The general course of the claim is from East to West, and said claim is located within _____, _____, _____, SW, quarter(s) of Section(s) 16, Township 3 South, Range 23 East, GSRB&M, Graham County, Arizona.

This claim is 1500 feet in length and 600 feet in width.

This Notice of Location is posted on the center line of the claim.

The claim runs from the location monument on which this notice is posted 1,490 feet in a E'ly direction to the East end line and 10 feet in a W'ly direction to the West end line. The claim boundaries are marked by six monuments, one at each corner and one at the center of each end line. The location monument on which this notice is posted is situated within Section 16, Township 3 South, Range 23 East, GSRB&M, Graham County, Arizona, and is approximately 1,750 feet North and 10,510 feet East from the SE corner of Section 13, Township 3 South, Range 22 East, GSRB&M, Graham County, Arizona.

The undersigned claims the ground as depicted on the map which is attached to a copy of this Notice of Location filed in the office of the County Recorder, Graham County, Safford, Arizona.

The claim has been monumented in accordance with State and Federal law. Corner and location monuments are substantial posts projecting at least four feet above the ground.

Located, dated, and posted on the ground this 11th day of July, 2007.

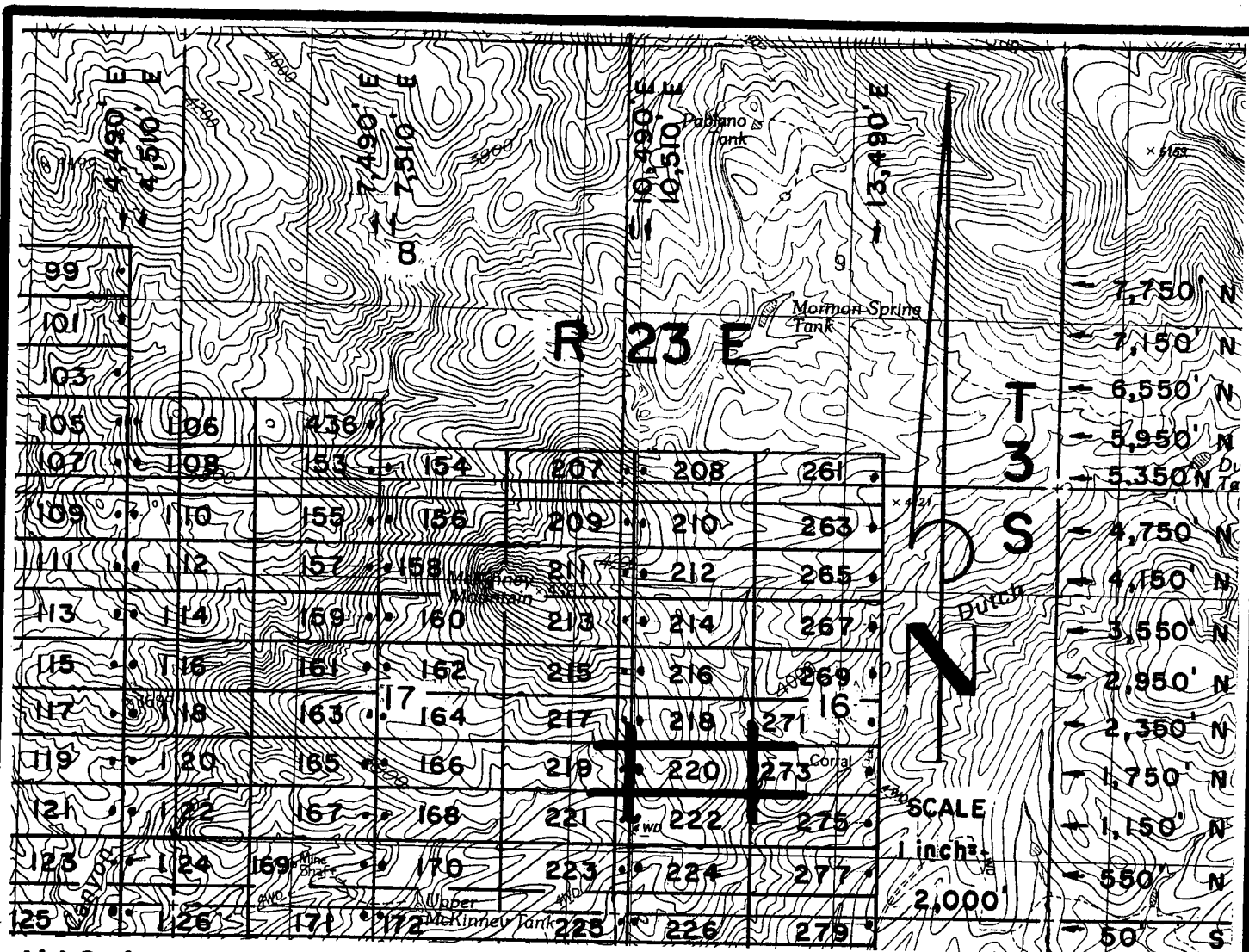
Phelps Dodge Exploration Corporation (Owner)

By [Signature] (Agent)

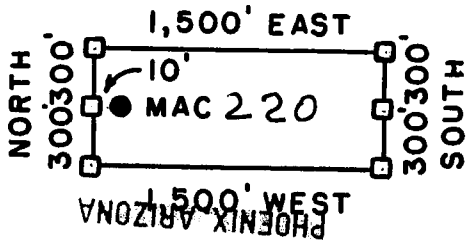
Darling Environmental & Surveying, Ltd.

PHOENIX, ARIZONA
2007 AUG 16 A 11:47
RECEIVED
B.L.M. AZ STATE OFFICE

AMC 385311



MAC 4, et al LODE CLAIMS - LOCATED JUNE 12, 2007-JULY 17, 2007
GRAHAM COUNTY, ARIZONA
 ALL MAC CLAIMS ARE 600' X 1,500'. ALL LOCATION MONUMENTS ARE TIED TO THE SE COR. 13, T 3 S-R 22 E, G&SRM.



- = CLAIM CORNER/END CENTER MONUMENT
 - = LOCATION MONUMENT
- ALL MONUMENTS ARE 2" x 2" x 5' WOOD POSTS.

PHILIPS DODGE EXPLORATION CORPORATION
 ONE NORTH CENTRAL AVENUE
 PHOENIX, ARIZONA 85004

ATTACHED TO AND
 MADE A PART OF
 MAC 220 LOCATION NOTICE
 PAGE 2 OF 2

AHC 385311



**ARIZONA NOTICE OF LOCATION
(Lode Claim)**

NOTICE IS HEREBY GIVEN THAT PHELPS DODGE EXPLORATION CORPORATION, whose mailing address is One North Central Avenue, Phoenix, AZ 85004, by its undersigned agent, makes this location of the MAC 221 lode mining claim, in the Unknown Mining District, Graham County, Arizona.

The general course of the claim is from East to West, and said claim is located within SE, SW quarter(s) of Section(s) 17, 16, Township 3 South, Range 23 East, GSRB&M, Graham County, Arizona.

This claim is 1500 feet in length and 600 feet in width.

This Notice of Location is posted on the center line of the claim.

The claim runs from the location monument on which this notice is posted 10 feet in a E'ly direction to the East end line and 1,490 feet in a W'ly direction to the West end line. The claim boundaries are marked by six monuments, one at each corner and one at the center of each end line. The location monument on which this notice is posted is situated within Section 16, Township 3 South, Range 23 East, GSRB&M, Graham County, Arizona, and is approximately 1,150 feet North and 10,490 feet East from the SE corner of Section 13, Township 3 South, Range 22 East, GSRB&M, Graham County, Arizona.

The undersigned claims the ground as depicted on the map which is attached to a copy of this Notice of Location filed in the office of the County Recorder, Graham County, Safford, Arizona.

The claim has been monumented in accordance with State and Federal law. Corner and location monuments are substantial posts projecting at least four feet above the ground.

Located, dated, and posted on the ground this 13 day of June, 2007.

Phelps Dodge Exploration Corporation (Owner)

By James Allen James Adler (Agent)

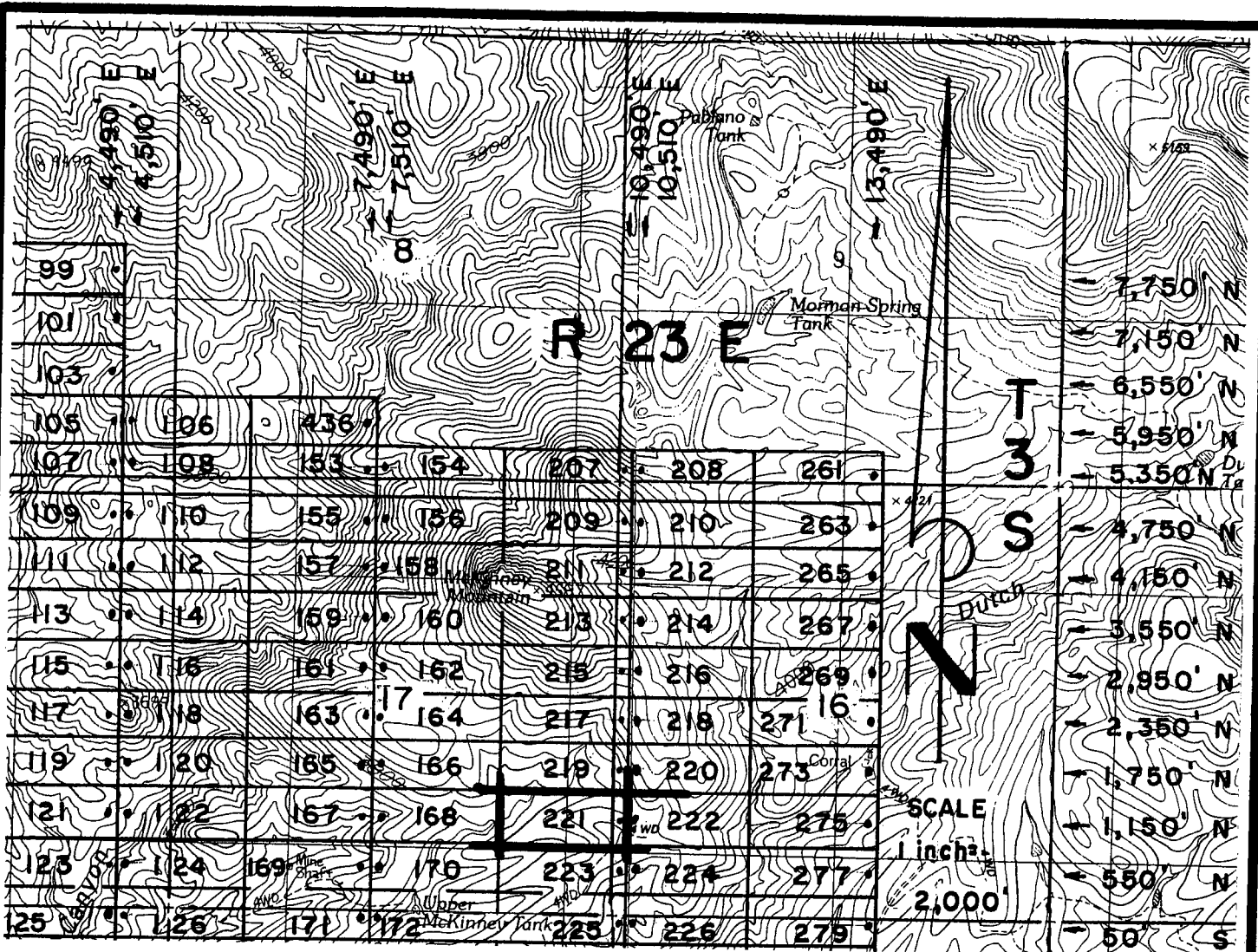
Darling Environmental & Surveying, Ltd.

AMC 385312

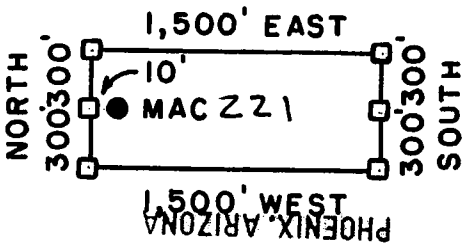
PHOENIX, ARIZONA

2007 AUG 16 A 11:47

RECEIVED
B.L.M. AZ STATE OFFICE



MAC 4, et al LODE CLAIMS - LOCATED JUNE 12, 2007-JULY 17, 2007
GRAHAM COUNTY, ARIZONA
 ALL MAC CLAIMS ARE 600' X 1,500'. ALL LOCATION MONUMENTS ARE TIED TO THE SE COR. 13, T 3 S-R 22 E, G&SRM.



- = CLAIM CORNER/END CENTER MONUMENT
- = LOCATION MONUMENT

ALL MONUMENTS ARE 2" X 2" X 5' WOOD POSTS.

PHELPS DODGE EXPLORATION CORPORATION
 ONE NORTH CENTRAL AVENUE
 PHOENIX, ARIZONA 85004

ATTACHED TO AND
 MADE A PART OF
 MAC 221 LOCATION NOTICE
 PAGE 2 OF 2

MAC 221



**ARIZONA NOTICE OF LOCATION
(Lode Claim)**

NOTICE IS HEREBY GIVEN THAT PHELPS DODGE EXPLORATION CORPORATION, whose mailing address is One North Central Avenue, Phoenix, AZ 85004, by its undersigned agent, makes this location of the MAC 222 lode mining claim, in the Unknown Mining District, Graham County, Arizona.

The general course of the claim is from East to West, and said claim is located within _____, _____, _____, SW, quarter(s) of Section(s) 16, Township 3 South, Range 23 East, GSRB&M, Graham County, Arizona.

This claim is 1500 feet in length and 600 feet in width.

This Notice of Location is posted on the center line of the claim.

The claim runs from the location monument on which this notice is posted 1,490 feet in a E'ly direction to the East end line and 10 feet in a W'ly direction to the West end line. The claim boundaries are marked by six monuments, one at each corner and one at the center of each end line. The location monument on which this notice is posted is situated within Section 16, Township 3 South, Range 23 East, GSRB&M, Graham County, Arizona, and is approximately 1,150 feet North and 10,510 feet East from the SE corner of Section 13, Township 3 South, Range 22 East, GSRB&M, Graham County, Arizona.

The undersigned claims the ground as depicted on the map which is attached to a copy of this Notice of Location filed in the office of the County Recorder, Graham County, Safford, Arizona.

The claim has been monumented in accordance with State and Federal law. Corner and location monuments are substantial posts projecting at least four feet above the ground.

Located, dated, and posted on the ground this 11th day of July, 2007.

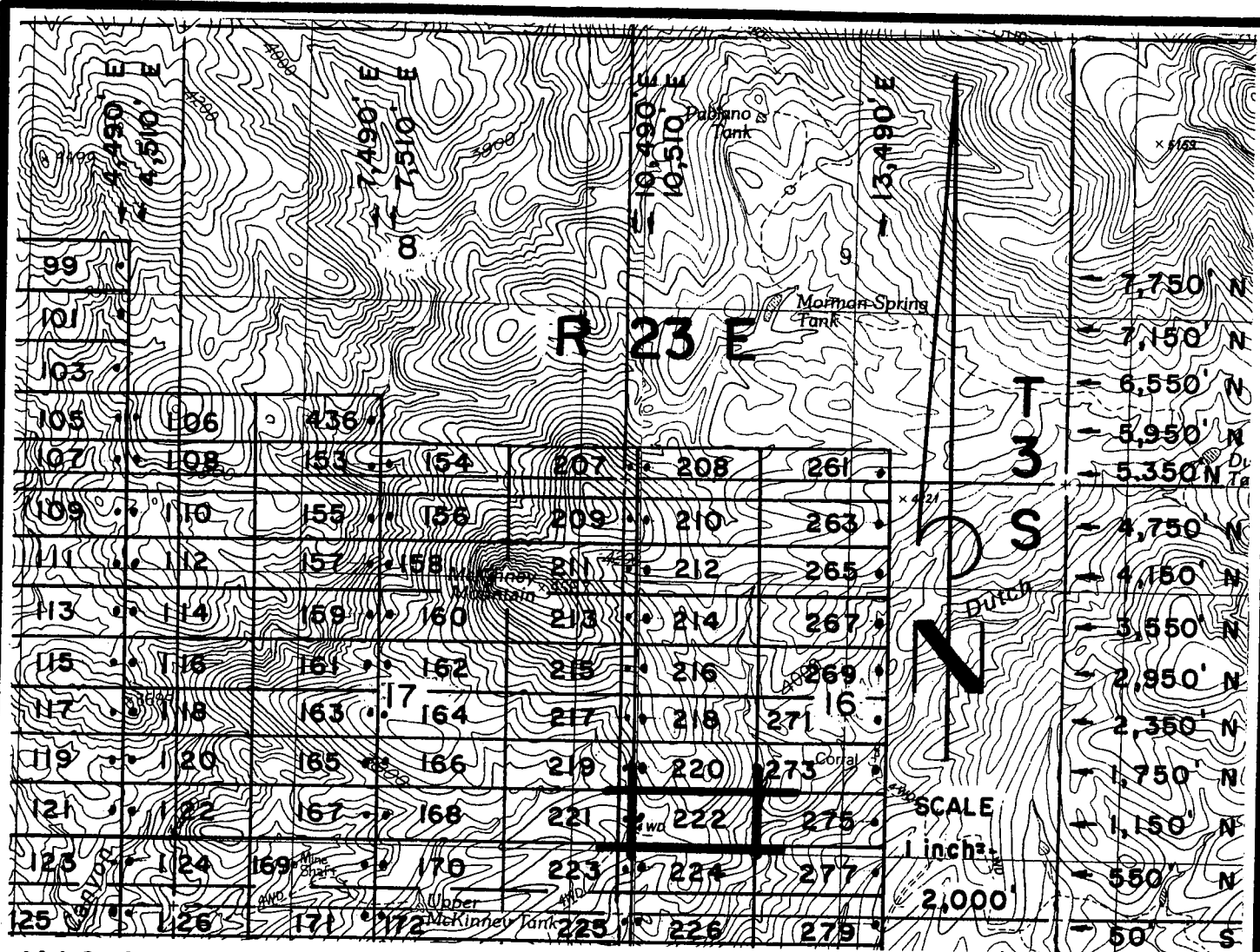
Phelps Dodge Exploration Corporation (Owner)

By [Signature] (Agent)

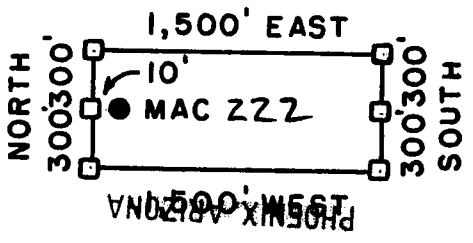
Darling Environmental & Surveying, Ltd.

PHOENIX, ARIZONA
2007 AUG 16 A 11:47
RECEIVED
B.L.M. AZ STATE OFFICE

AMC 385313



MAC 4, et al LODE CLAIMS - LOCATED JUNE 12, 2007-JULY 17, 2007
GRAHAM COUNTY, ARIZONA
 ALL MAC CLAIMS ARE 600' X 1,500'. ALL LOCATION MONUMENTS ARE TIED TO THE SE COR. 13, T 3 S-R 22 E, G&SRM.



- = CLAIM CORNER/END CENTER MONUMENT
 - = LOCATION MONUMENT
- ALL MONUMENTS ARE 2" x 2" x 5' WOOD POSTS.

PHENIX ARIZONA
 RECEIVED
 B.L.M. DIVISION
 AUG 16 2007 11:41
PHELPS DODGE EXPLORATION CORPORATION
 ONE NORTH CENTRAL AVENUE
 PHOENIX, ARIZONA 85004

ATTACHED TO AND
 MADE A PART OF
 MAC 222 LOCATION NOTICE
 PAGE 2 OF 2

AMC 385313



**ARIZONA NOTICE OF LOCATION
(Lode Claim)**

NOTICE IS HEREBY GIVEN THAT PHELPS DODGE EXPLORATION CORPORATION, whose mailing address is One North Central Avenue, Phoenix, AZ 85004, by its undersigned agent, makes this location of the MAC 223 lode mining claim, in the Unknown Mining District, Graham County, Arizona.

The general course of the claim is from East to West, and said claim is located within SE, SW, quarter(s) of Section(s) 17, 18, Township 3 South, Range 23 East, GSRB&M, Graham County, Arizona.

This claim is 1500 feet in length and 600 feet in width.

This Notice of Location is posted on the center line of the claim.

The claim runs from the location monument on which this notice is posted 10 feet in a E'ly direction to the East end line and 1,490 feet in a W'ly direction to the West end line. The claim boundaries are marked by six monuments, one at each corner and one at the center of each end line. The location monument on which this notice is posted is situated within Section 16, Township 3 South, Range 23 East, GSRB&M, Graham County, Arizona, and is approximately 550 feet North and 10,490 feet East from the SE corner of Section 13, Township 3 South, Range 22 East, GSRB&M, Graham County, Arizona.

The undersigned claims the ground as depicted on the map which is attached to a copy of this Notice of Location filed in the office of the County Recorder, Graham County, Safford, Arizona.

The claim has been monumented in accordance with State and Federal law. Corner and location monuments are substantial posts projecting at least four feet above the ground.

Located, dated, and posted on the ground this 13 day of June, 2007.

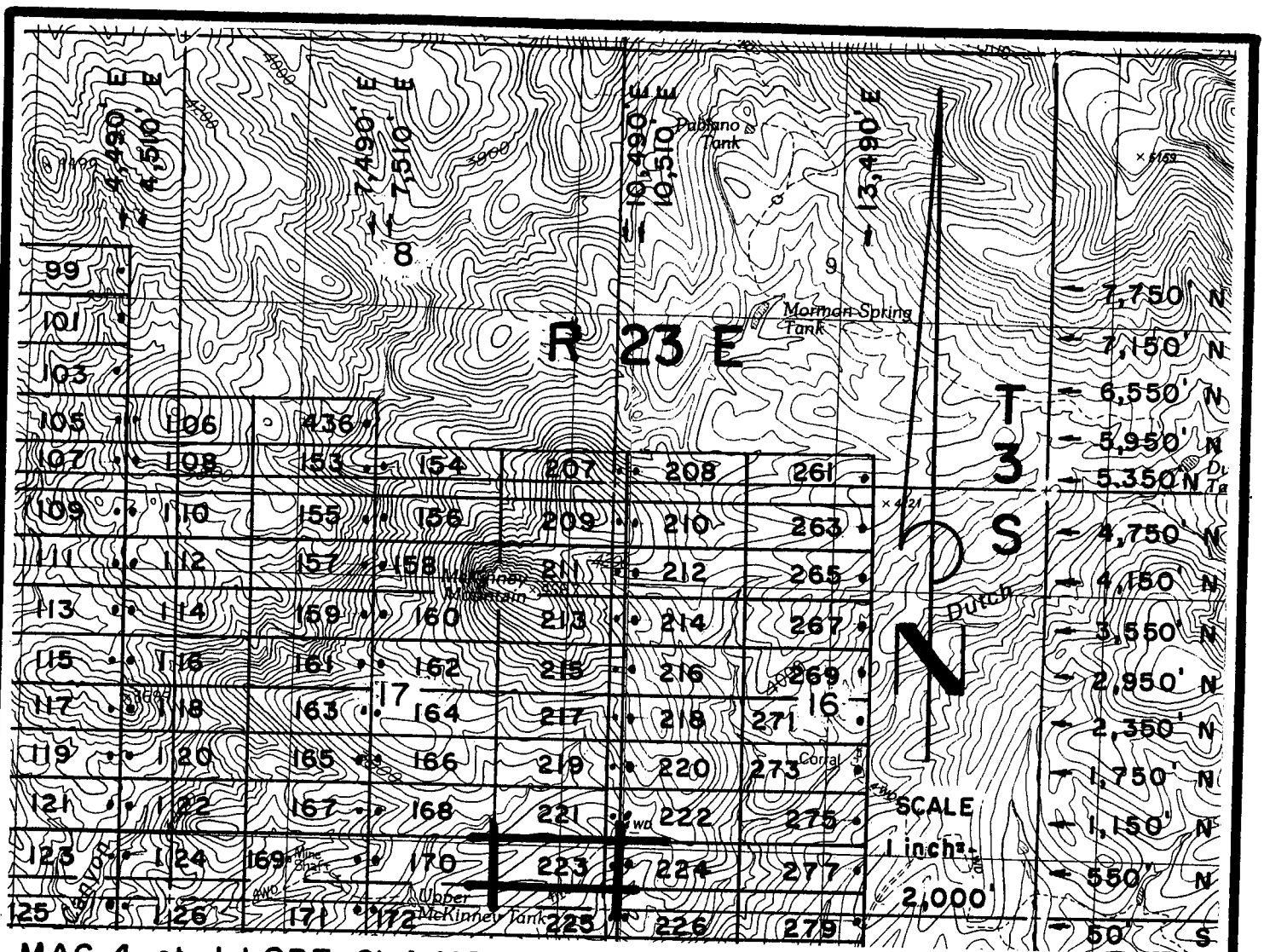
Phelps Dodge Exploration Corporation (Owner)

By Darren Adcox (Agent)

Darling Environmental & Surveying, Ltd.

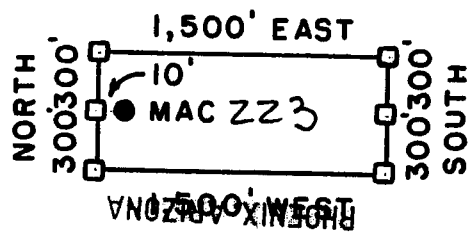
PHOENIX, ARIZONA
2007 AUG 16 A 11:47
RECEIVED
B.L.M. AZ STATE OFFICE

AMC 385314



**MAC 4, et al LODE CLAIMS - LOCATED JUNE 12, 2007-JULY 17, 2007
GRAHAM COUNTY, ARIZONA**

ALL MAC CLAIMS ARE 600' X 1,500'. ALL LOCATION MONUMENTS ARE TIED TO THE SE COR. 13, T 3 S-R 22 E, G&SRM.



- = CLAIM CORNER/END CENTER MONUMENT
 - = LOCATION MONUMENT
- ALL MONUMENTS ARE 2" X 2" X 5' WOOD POSTS.

RECEIVED
B.L.M. DIVISION
PHELPS DODGE EXPLORATION CORPORATION
ONE NORTH CENTRAL AVENUE
PHOENIX, ARIZONA 85004

ATTACHED TO AND
MADE A PART OF
MAC 223 LOCATION NOTICE
PAGE 2 OF 2

AMR 385314



**ARIZONA NOTICE OF LOCATION
(Lode Claim)**

NOTICE IS HEREBY GIVEN THAT PHELPS DODGE EXPLORATION CORPORATION, whose mailing address is One North Central Avenue, Phoenix, AZ 85004, by its undersigned agent, makes this location of the MAC 224 lode mining claim, in the Unknown Mining District, Graham County, Arizona.

The general course of the claim is from East to West, and said claim is located within _____, _____, _____, SW, quarter(s) of Section(s) 16, Township 3 South, Range 23 East, GSRB&M, Graham County, Arizona.

This claim is 1500 feet in length and 600 feet in width.

This Notice of Location is posted on the center line of the claim.

The claim runs from the location monument on which this notice is posted 1,490 feet in a E'ly direction to the East end line and 10 feet in a W'ly direction to the West end line. The claim boundaries are marked by six monuments, one at each corner and one at the center of each end line. The location monument on which this notice is posted is situated within Section 16, Township 3 South, Range 23 East, GSRB&M, Graham County, Arizona, and is approximately 550 feet North and 10,510 feet East from the SE corner of Section 13, Township 3 South, Range 22 East, GSRB&M, Graham County, Arizona.

The undersigned claims the ground as depicted on the map which is attached to a copy of this Notice of Location filed in the office of the County Recorder, Graham County, Safford, Arizona.

The claim has been monumented in accordance with State and Federal law. Corner and location monuments are substantial posts projecting at least four feet above the ground.

Located, dated, and posted on the ground this 11th day of July, 2007.

Phelps Dodge Exploration Corporation (Owner)

By B. M. [Signature] (Agent)

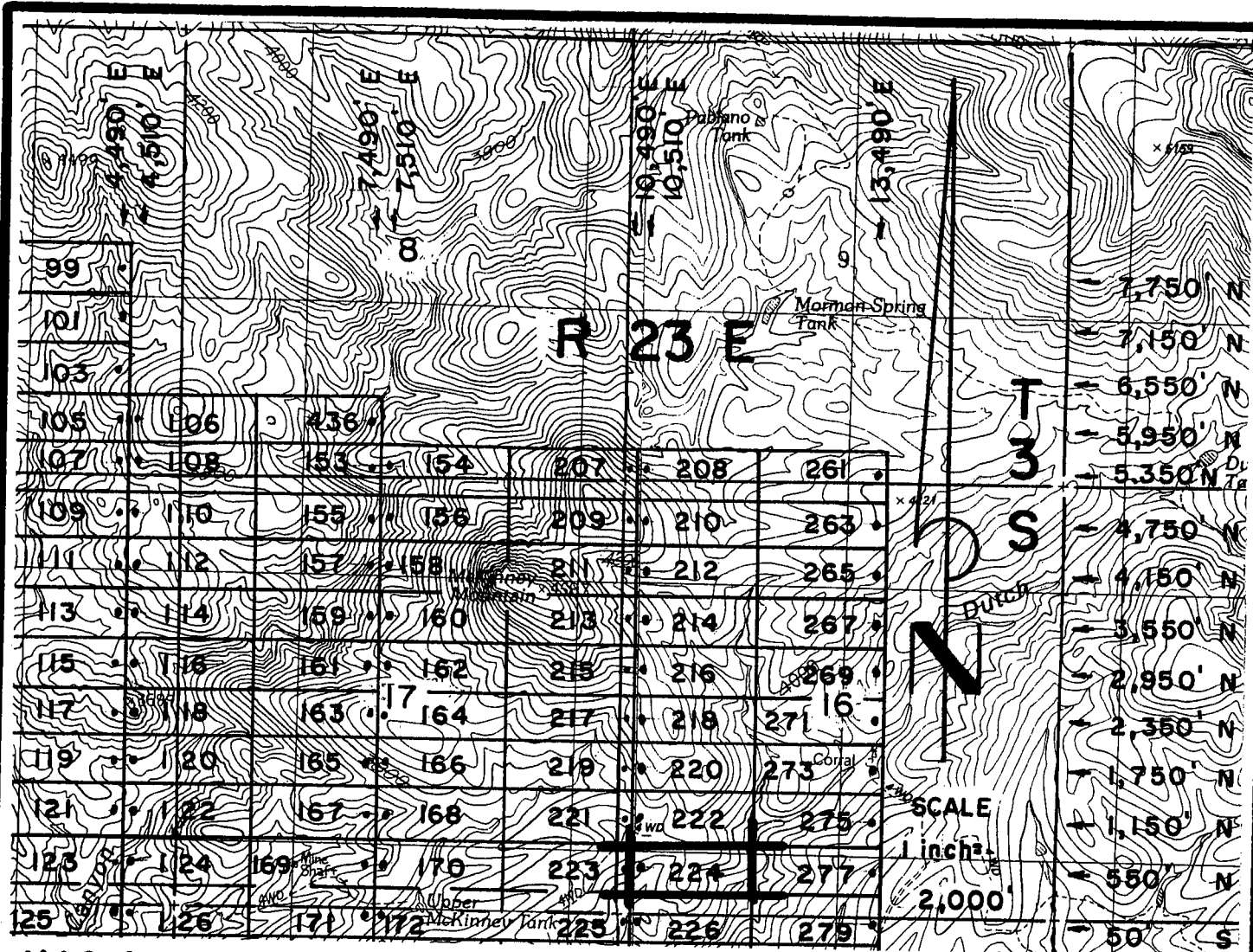
Darling Environmental & Surveying, Ltd.

PHOENIX, ARIZONA

2007 AUG 16 A 11:47

RECEIVED
B.L.M. AZ STATE OFFICE

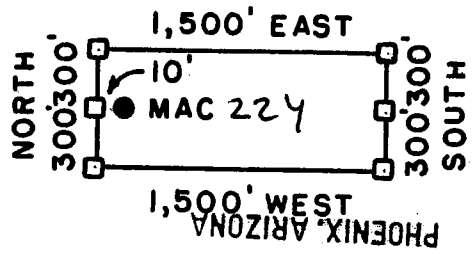
AMC 385315



MAC 4, et al LODE CLAIMS - LOCATED JUNE 12, 2007 - JULY 17, 2007

GRAHAM COUNTY, ARIZONA

ALL MAC CLAIMS ARE 600' X 1,500'. ALL LOCATION MONUMENTS ARE TIED TO THE SE COR. 13, T 3 S - R 22 E, G&SRM.



- = CLAIM CORNER/END CENTER MONUMENT
- = LOCATION MONUMENT

ALL MONUMENTS ARE 2" X 2" X 5' WOOD POSTS.

PHELPS DODGE EXPLORATION CORPORATION
 ONE NORTH CENTRAL AVENUE
 PHOENIX, ARIZONA 85004

ATTACHED TO AND
 MADE A PART OF
 MAC 224 LOCATION NOTICE
 PAGE 2 OF 2

AMC 385315



**ARIZONA NOTICE OF LOCATION
(Lode Claim)**

NOTICE IS HEREBY GIVEN THAT PHELPS DODGE EXPLORATION CORPORATION, whose mailing address is One North Central Avenue, Phoenix, AZ 85004, by its undersigned agent, makes this location of the MAC 225 lode mining claim, in the Unknown Mining District, Graham County, Arizona.

The general course of the claim is from East to West, and said claim is located within SE, SW, NE, NW quarter(s) of Section(s) 20, 21, Township 3 South, Range 23 East, GSRB&M, Graham County, Arizona.

This claim is 1500 feet in length and 600 feet in width.

This Notice of Location is posted on the center line of the claim.

The claim runs from the location monument on which this notice is posted 10 feet in a E'ly direction to the East end line and 1,490 feet in a W'ly direction to the West end line. The claim boundaries are marked by six monuments, one at each corner and one at the center of each end line. The location monument on which this notice is posted is situated within Section 21, Township 3 South, Range 23 East, GSRB&M, Graham County, Arizona, and is approximately 50 feet South and 10,490 feet East from the SE corner of Section 13, Township 3 South, Range 22 East, GSRB&M, Graham County, Arizona.

The undersigned claims the ground as depicted on the map which is attached to a copy of this Notice of Location filed in the office of the County Recorder, Graham County, Safford, Arizona.

The claim has been monumented in accordance with State and Federal law. Corner and location monuments are substantial posts projecting at least four feet above the ground.

Located, dated, and posted on the ground this 12 day of June, 2007.

PHOENIX, ARIZONA

2007 AUG 16 A 11:48

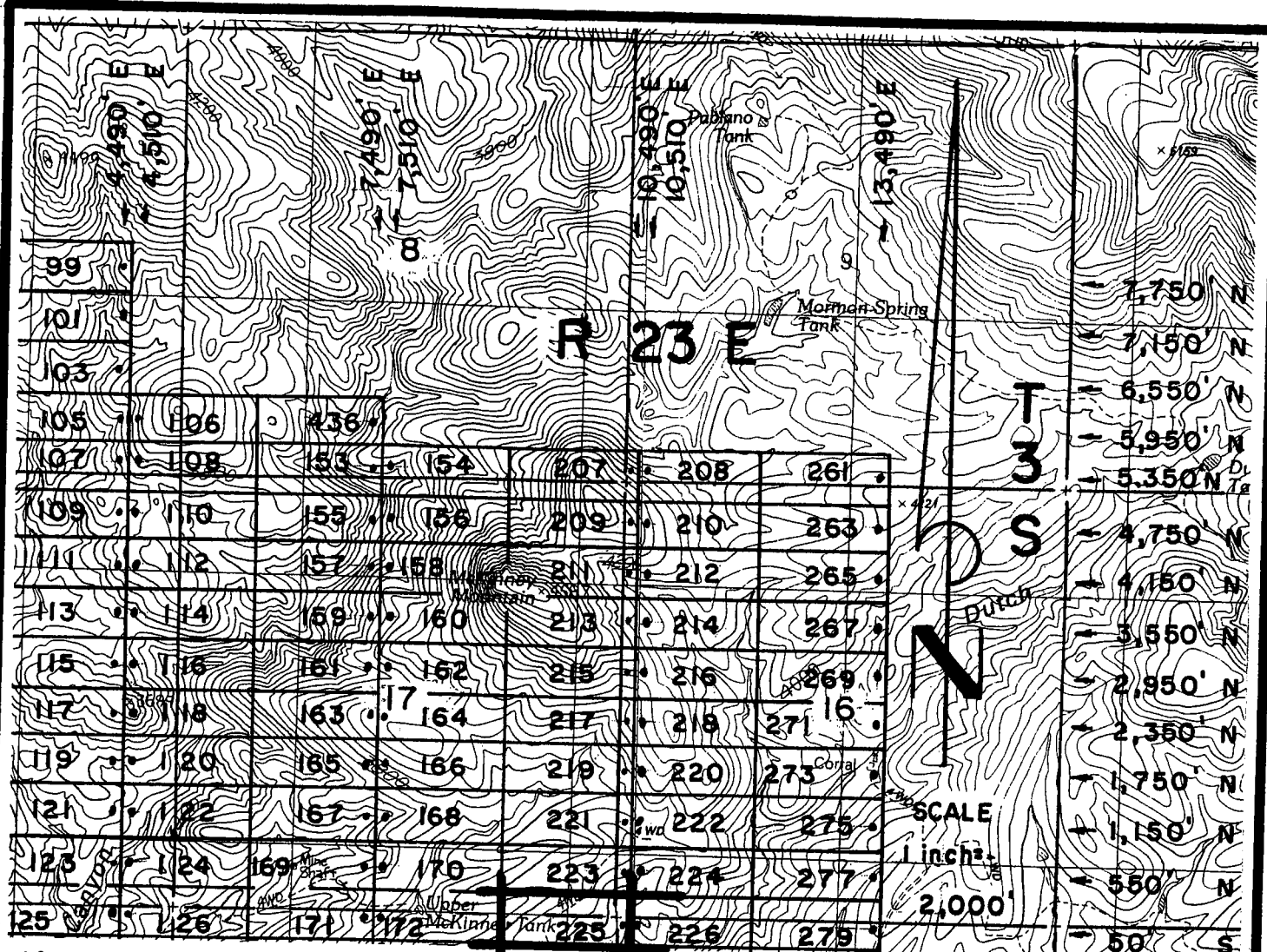
RECEIVED
B.L.M. AZ STATE OFFICE

Phelps Dodge Exploration Corporation (Owner)

By Darren Adler (Agent)

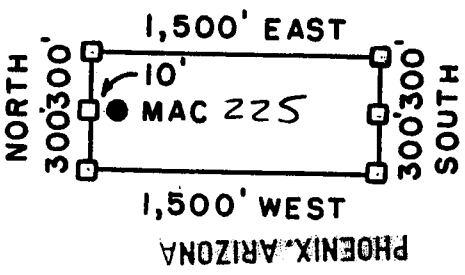
Darling Environmental & Surveying, Ltd.

AMC 385316



**MAC 4, et al LODE CLAIMS - LOCATED JUNE 12, 2007 - JULY 17, 2007
GRAHAM COUNTY, ARIZONA**

ALL MAC CLAIMS ARE 600' X 1,500'. ALL LOCATION MONUMENTS ARE TIED TO THE SE COR. 13, T 3 S-R 22 E, G&SRM.



- = CLAIM CORNER/END CENTER MONUMENT
 - = LOCATION MONUMENT
- ALL MONUMENTS ARE 2" X 2" X 5' WOOD POSTS.

PHOENIX, ARIZONA
 PHELPS DODGE EXPLORATION CORPORATION
 ONE NORTH CENTRAL AVENUE
 PHOENIX, ARIZONA 85004

ATTACHED TO AND
 MADE A PART OF
 MAC 225 LOCATION NOTICE
 PAGE 2 OF 2

AMP 30571



**ARIZONA NOTICE OF LOCATION
(Lode Claim)**

NOTICE IS HEREBY GIVEN THAT PHELPS DODGE EXPLORATION CORPORATION, whose mailing address is One North Central Avenue, Phoenix, AZ 85004, by its undersigned agent, makes this location of the MAC 226 lode mining claim, in the Unknown Mining District, Graham County, Arizona.

The general course of the claim is from East to West, and said claim is located within SW, NW quarter(s) of Section(s) 16, 21, Township 3 South, Range 23 East, GSRB&M, Graham County, Arizona.

This claim is 1500 feet in length and 600 feet in width.

This Notice of Location is posted on the center line of the claim.

The claim runs from the location monument on which this notice is posted 1,490 feet in a E'ly direction to the East end line and 10 feet in a W'ly direction to the West end line. The claim boundaries are marked by six monuments, one at each corner and one at the center of each end line. The location monument on which this notice is posted is situated within Section 21, Township 3 South, Range 23 East, GSRB&M, Graham County, Arizona, and is approximately 50 feet South and 10,510 feet East from the SE corner of Section 13, Township 3 South, Range 22 East, GSRB&M, Graham County, Arizona.

The undersigned claims the ground as depicted on the map which is attached to a copy of this Notice of Location filed in the office of the County Recorder, Graham County, Safford, Arizona.

The claim has been monumented in accordance with State and Federal law. Corner and location monuments are substantial posts projecting at least four feet above the ground.

Located, dated, and posted on the ground this 11th day of July, 2007.

Phelps Dodge Exploration Corporation (Owner)

By [Signature] (Agent)

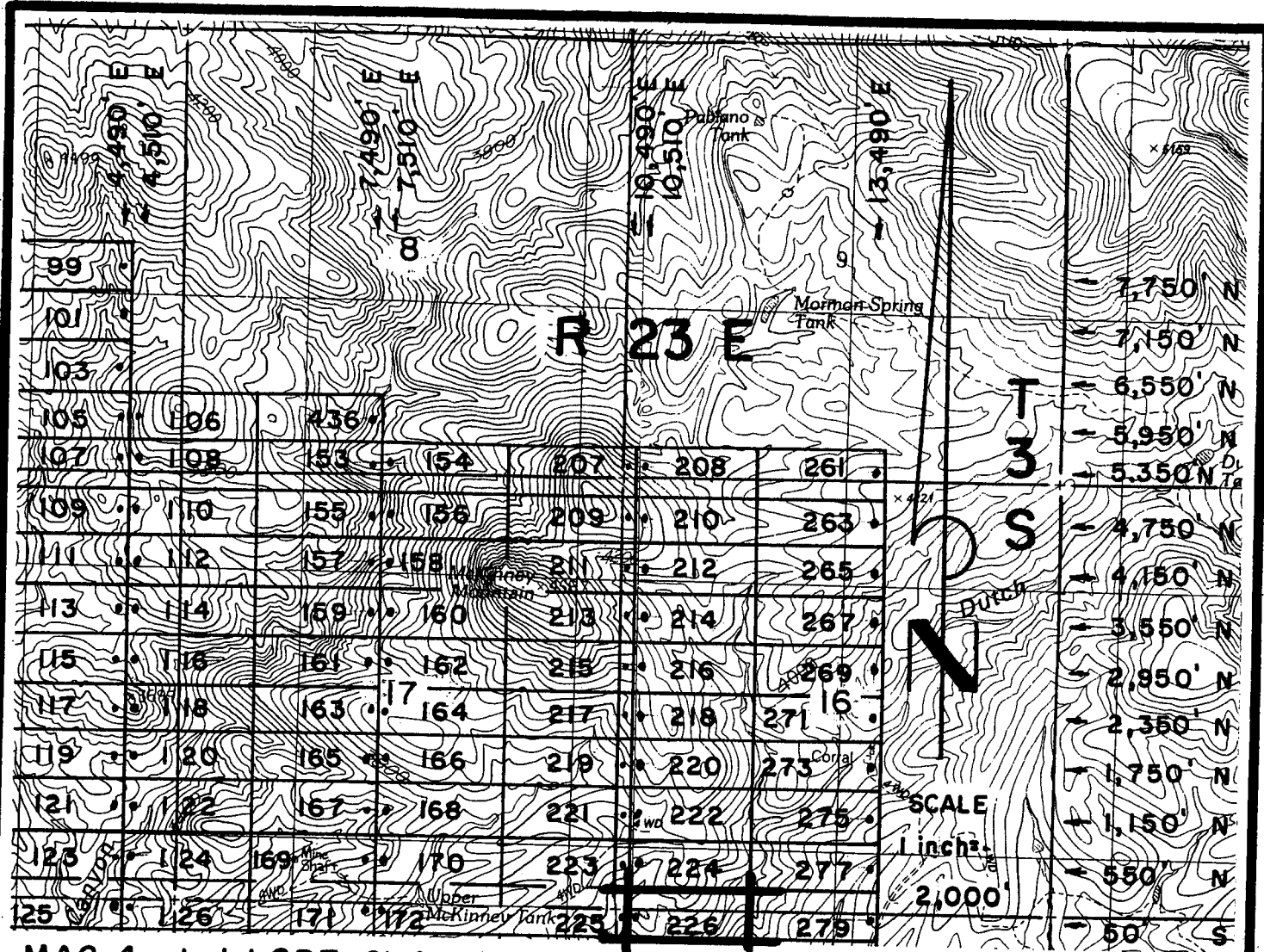
Darling Environmental & Surveying, Ltd.

AMC 385317

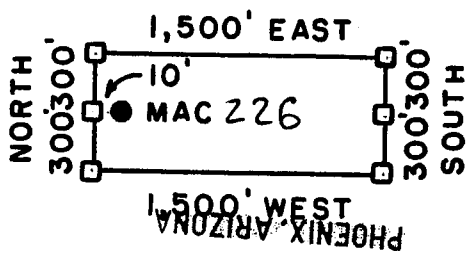
PHOENIX, ARIZONA

2007 AUG 16 A 11:49

RECEIVED
B.L.M. AZ STATE OFFICE



MAC 4, et al LODE CLAIMS - LOCATED JUNE 12, 2007-JULY 17, 2007
GRAHAM COUNTY, ARIZONA
 ALL MAC CLAIMS ARE 600' X 1,500'. ALL LOCATION MONUMENTS ARE TIED TO THE SE COR. 13, T 3 S-R 22 E, G&SRM.



- = CLAIM CORNER/END CENTER MONUMENT
 - = LOCATION MONUMENT
- ALL MONUMENTS ARE 2" x 2" x 5' WOOD POSTS.

PHelps DODGE EXPLORATION CORPORATION
 ONE NORTH CENTRAL AVENUE
 PHOENIX, ARIZONA 85004

ATTACHED TO AND
 MADE A PART OF
 MAC 226 LOCATION NOTICE
 PAGE 2 OF 2

AMJ 3 9 5 3 1 7



**ARIZONA NOTICE OF LOCATION
(Lode Claim)**

NOTICE IS HEREBY GIVEN THAT PHELPS DODGE EXPLORATION CORPORATION, whose mailing address is One North Central Avenue, Phoenix, AZ 85004, by its undersigned agent, makes this location of the MAC 227 lode mining claim, in the Unknown Mining District, Graham County, Arizona.

The general course of the claim is from East to West, and said claim is located within NE, NW quarter(s) of Section(s) 20, 21, Township 3 South, Range 23 East, GSRB&M, Graham County, Arizona.

This claim is 1500 feet in length and 600 feet in width.

This Notice of Location is posted on the center line of the claim.

The claim runs from the location monument on which this notice is posted 10 feet in a E'ly direction to the East end line and 1,490 feet in a W'ly direction to the West end line. The claim boundaries are marked by six monuments, one at each corner and one at the center of each end line. The location monument on which this notice is posted is situated within Section 21, Township 3 South, Range 23 East, GSRB&M, Graham County, Arizona, and is approximately 650 feet South and 10,490 feet East from the SE corner of Section 13, Township 3 South, Range 22 East, GSRB&M, Graham County, Arizona.

The undersigned claims the ground as depicted on the map which is attached to a copy of this Notice of Location filed in the office of the County Recorder, Graham County, Safford, Arizona.

The claim has been monumented in accordance with State and Federal law. Corner and location monuments are substantial posts projecting at least four feet above the ground.

Located, dated, and posted on the ground this 18 day of June, 2007.

Phelps Dodge Exploration Corporation (Owner)

By Darren Adler (Agent)

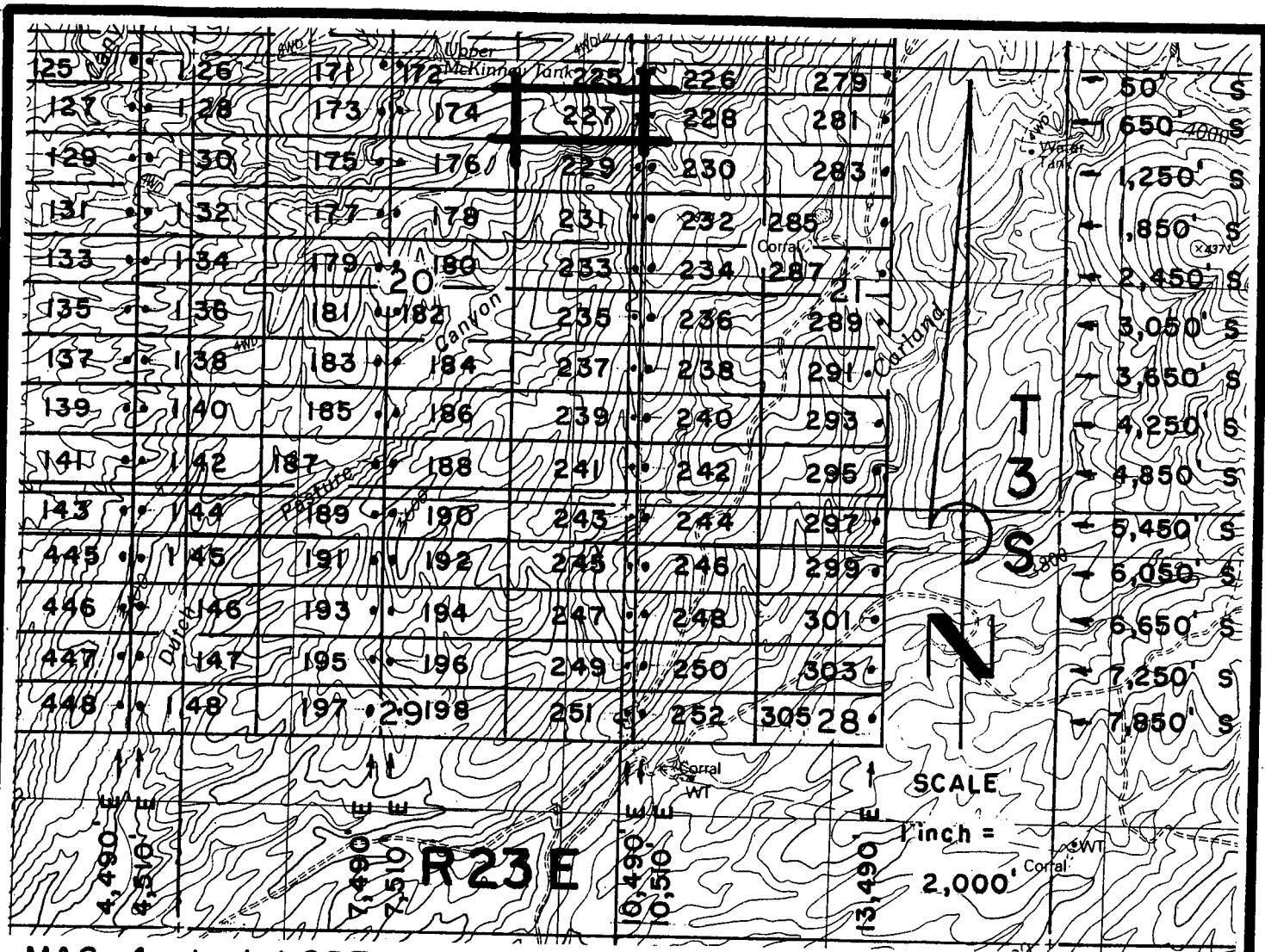
Darling Environmental & Surveying, Ltd.

PHOENIX, ARIZONA

2007 AUG 16 11:49

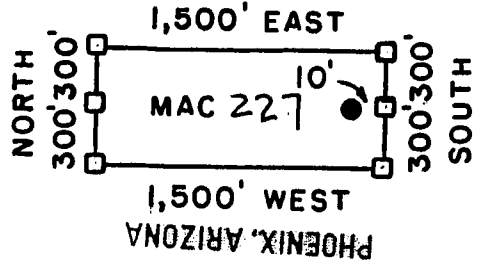
RECEIVED
B.L.M. AZ STATE OFFICE

AMC 385318



**MAC 4, et al LODE CLAIMS - LOCATED JUNE 12, 2007 - JULY 17, 2007
GRAHAM COUNTY, ARIZONA**

ALL MAC CLAIMS ARE 600' X 1,500'. ALL LOCATION MONUMENTS ARE TIED TO THE SE COR. 13, T 3 S - R 22 E, G & SRM.



- = CLAIM CORNER / END CENTER MONUMENT
- = LOCATION MONUMENT

ALL MONUMENTS ARE 2" X 2" X 5' WOOD POSTS.

PHILIP V. DODGE LODE EXPLORATION CORPORATION
 ONE NORTH CENTRAL AVENUE
 PHOENIX, ARIZONA 85004

ATTACHED TO AND MADE A PART OF
 MAC 227 LOCATION NOTICE
 PAGE 2 OF 2

AMC 385318



**ARIZONA NOTICE OF LOCATION
(Lode Claim)**

NOTICE IS HEREBY GIVEN THAT PHELPS DODGE EXPLORATION CORPORATION, whose mailing address is One North Central Avenue, Phoenix, AZ 85004, by its undersigned agent, makes this location of the MAC 228 lode mining claim, in the Unknown Mining District, Graham County, Arizona.

The general course of the claim is from East to West, and said claim is located within _____, _____, _____, NW, quarter(s) of Section(s) 21, Township 3 South, Range 23 East, GSRB&M, Graham County, Arizona.

This claim is 1500 feet in length and 600 feet in width.

This Notice of Location is posted on the center line of the claim.

The claim runs from the location monument on which this notice is posted 1,490 feet in a E'ly direction to the East end line and 10 feet in a W'ly direction to the West end line. The claim boundaries are marked by six monuments, one at each corner and one at the center of each end line. The location monument on which this notice is posted is situated within Section 21, Township 3 South, Range 23 East, GSRB&M, Graham County, Arizona, and is approximately 650 feet South and 10,510 feet East from the SE corner of Section 13, Township 3 South, Range 22 East, GSRB&M, Graham County, Arizona.

The undersigned claims the ground as depicted on the map which is attached to a copy of this Notice of Location filed in the office of the County Recorder, Graham County, Safford, Arizona.

The claim has been monumented in accordance with State and Federal law. Corner and location monuments are substantial posts projecting at least four feet above the ground.

Located, dated, and posted on the ground this 4th day of July, 2007.

Phelps Dodge Exploration Corporation (Owner)

By Darling Environmental & Surveying, Ltd. (Agent)

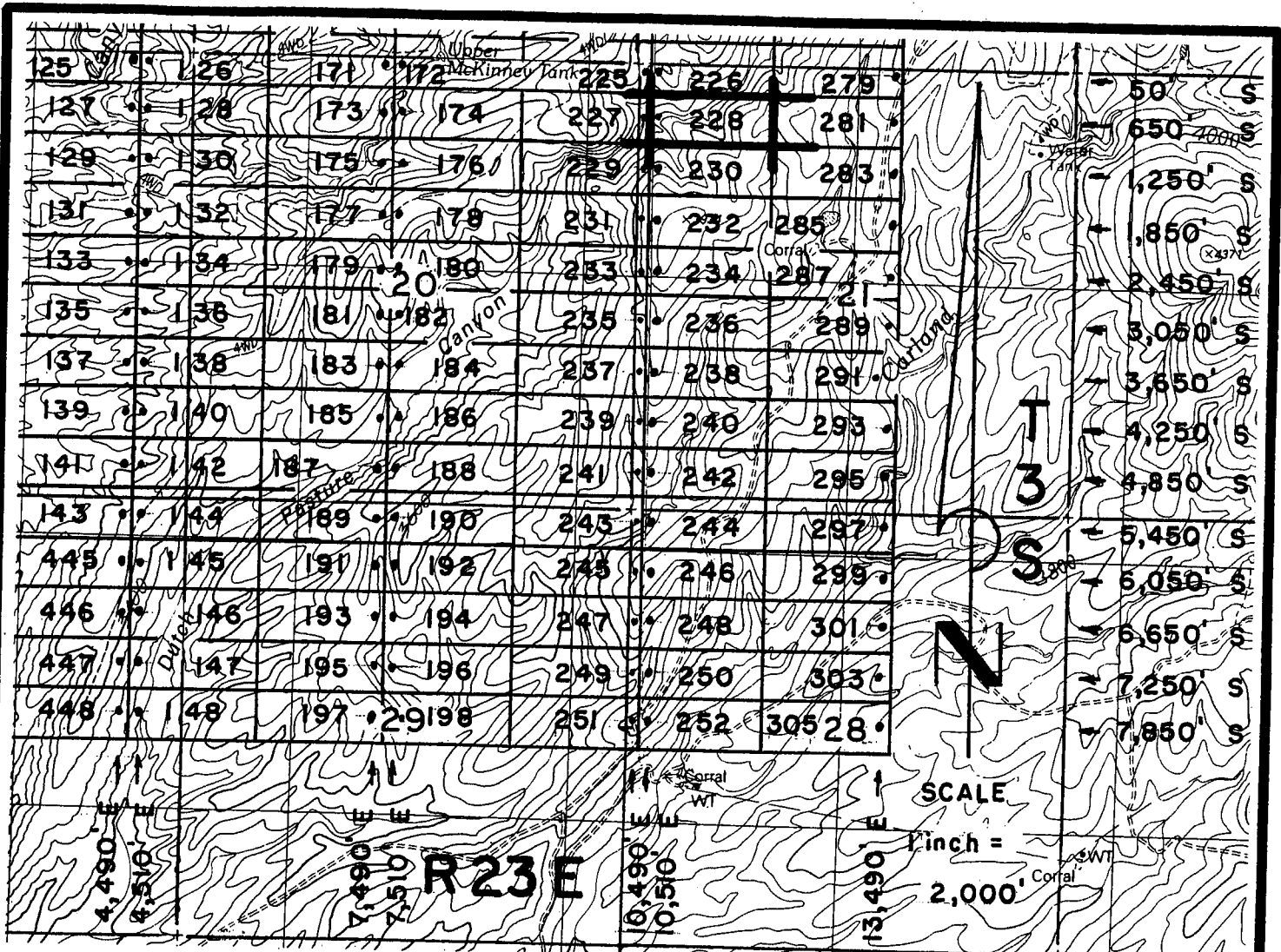
Darling Environmental & Surveying, Ltd.

PHOENIX, ARIZONA

2007 AUG 16 A 11:49

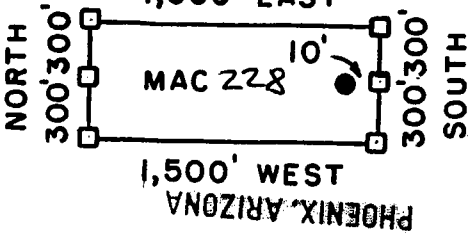
RECEIVED
B.L.M. AZ STATE OFFICE

AMC 385319



**MAC 4, et al LODE CLAIMS-LOCATED JUNE 12,2007-JULY 17,2007
GRAHAM COUNTY, ARIZONA**

ALL MAC CLAIMS ARE 600' X 1,500'. ALL LOCATION MONUMENTS ARE TIED TO THE SE COR. 13, T 3 S-R 22 E, G & SRM. 1,500' EAST



- = CLAIM CORNER/END CENTER MONUMENT
- = LOCATION MONUMENT

ALL MONUMENTS ARE 2" X 2" X 5' WOOD POSTS.

PHelps DODGE EXPLORATION CORPORATION
ONE NORTH CENTRAL AVENUE
PHOENIX, ARIZONA 85004

ATTACHED TO AND MADE A PART OF
MAC 228 LOCATION NOTICE
PAGE 2 OF 2

AMC 385319



**ARIZONA NOTICE OF LOCATION
(Lode Claim)**

NOTICE IS HEREBY GIVEN THAT PHELPS DODGE EXPLORATION CORPORATION, whose mailing address is One North Central Avenue, Phoenix, AZ 85004, by its undersigned agent, makes this location of the MAC 229 lode mining claim, in the Unknown Mining District, Graham County, Arizona.

The general course of the claim is from East to West, and said claim is located within NE, NW quarter(s) of Section(s) 20, 21, Township 3 South, Range 23 East, GSRB&M, Graham County, Arizona.

This claim is 1500 feet in length and 600 feet in width.

This Notice of Location is posted on the center line of the claim.

The claim runs from the location monument on which this notice is posted 10 feet in a E'ly direction to the East end line and 1,490 feet in a W'ly direction to the West end line. The claim boundaries are marked by six monuments, one at each corner and one at the center of each end line. The location monument on which this notice is posted is situated within Section 21, Township 3 South, Range 23 East, GSRB&M, Graham County, Arizona, and is approximately 1,250 feet South and 10,490 feet East from the SE corner of Section 13, Township 3 South, Range 22 East, GSRB&M, Graham County, Arizona.

The undersigned claims the ground as depicted on the map which is attached to a copy of this Notice of Location filed in the office of the County Recorder, Graham County, Safford, Arizona.

The claim has been monumented in accordance with State and Federal law. Corner and location monuments are substantial posts projecting at least four feet above the ground.

Located, dated, and posted on the ground this 18 day of June, 2007.

Phelps Dodge Exploration Corporation (Owner)

By Juan Carlos Dominguez Ador (Agent)

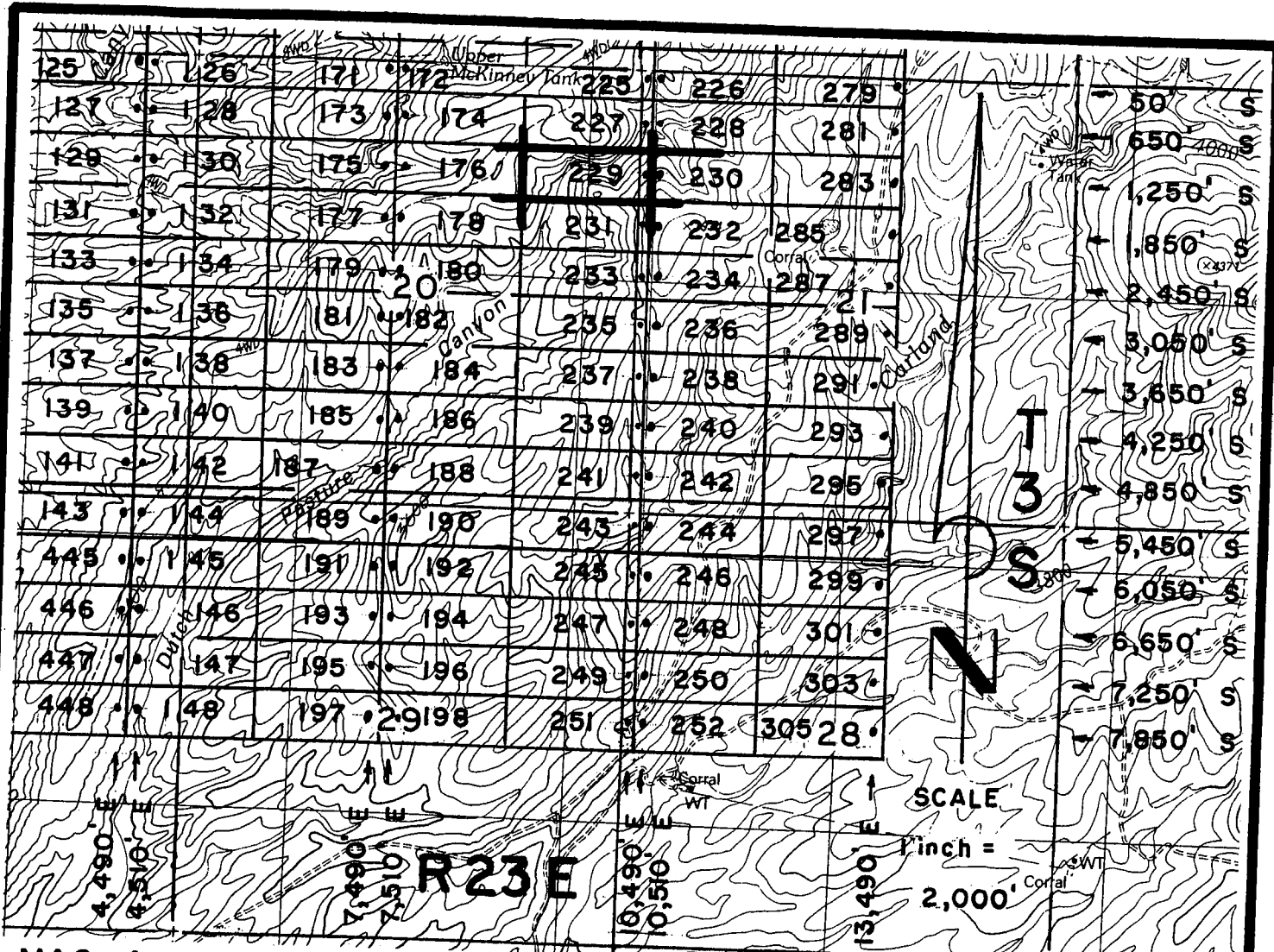
Darling Environmental & Surveying, Ltd.

PHOENIX, ARIZONA

2007 AUG 16 11:49

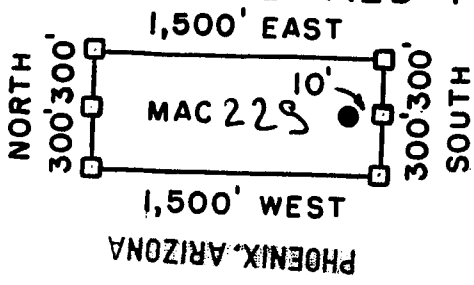
RECEIVED
B.L.M. AZ STATE OFFICE

AMC 385320



**MAC 4, et al LODE CLAIMS - LOCATED JUNE 12, 2007 - JULY 17, 2007
GRAHAM COUNTY, ARIZONA**

ALL MAC CLAIMS ARE 600' X 1,500'. ALL LOCATION MONUMENTS ARE TIED TO THE SE COR. 13, T 3 S - R 22 E, G & SRM.



- = CLAIM CORNER / END CENTER MONUMENT
- = LOCATION MONUMENT

ALL MONUMENTS ARE 2" X 2" X 5' WOOD POSTS

PHOENIX, ARIZONA
 PHOENIX, ARIZONA
 B.L.M. AZ STATE OFFICE
 ONE NORTH CENTRAL AVENUE
 PHOENIX, ARIZONA 85004

ATTACHED TO AND
 MADE A PART OF
 MAC 229 LOCATION NOTICE
 PAGE 2 OF 2



**ARIZONA NOTICE OF LOCATION
(Lode Claim)**

NOTICE IS HEREBY GIVEN THAT PHELPS DODGE EXPLORATION CORPORATION, whose mailing address is One North Central Avenue, Phoenix, AZ 85004, by its undersigned agent, makes this location of the MAC 230 lode mining claim, in the Unknown Mining District, Graham County, Arizona.

The general course of the claim is from East to West, and said claim is located within NW quarter(s) of Section(s) 21, Township 3 South, Range 23 East, GSRB&M, Graham County, Arizona.

This claim is 1500 feet in length and 600 feet in width.

This Notice of Location is posted on the center line of the claim.

The claim runs from the location monument on which this notice is posted 1,490 feet in a E'ly direction to the East end line and 10 feet in a W'ly direction to the West end line. The claim boundaries are marked by six monuments, one at each corner and one at the center of each end line. The location monument on which this notice is posted is situated within Section 21, Township 3 South, Range 23 East, GSRB&M, Graham County, Arizona, and is approximately 1,250 feet South and 10,510 feet East from the SE corner of Section 13, Township 3 South, Range 22 East, GSRB&M, Graham County, Arizona.

The undersigned claims the ground as depicted on the map which is attached to a copy of this Notice of Location filed in the office of the County Recorder, Graham County, Safford, Arizona.

The claim has been monumented in accordance with State and Federal law. Corner and location monuments are substantial posts projecting at least four feet above the ground.

Located, dated, and posted on the ground this 4th day of July, 2007.

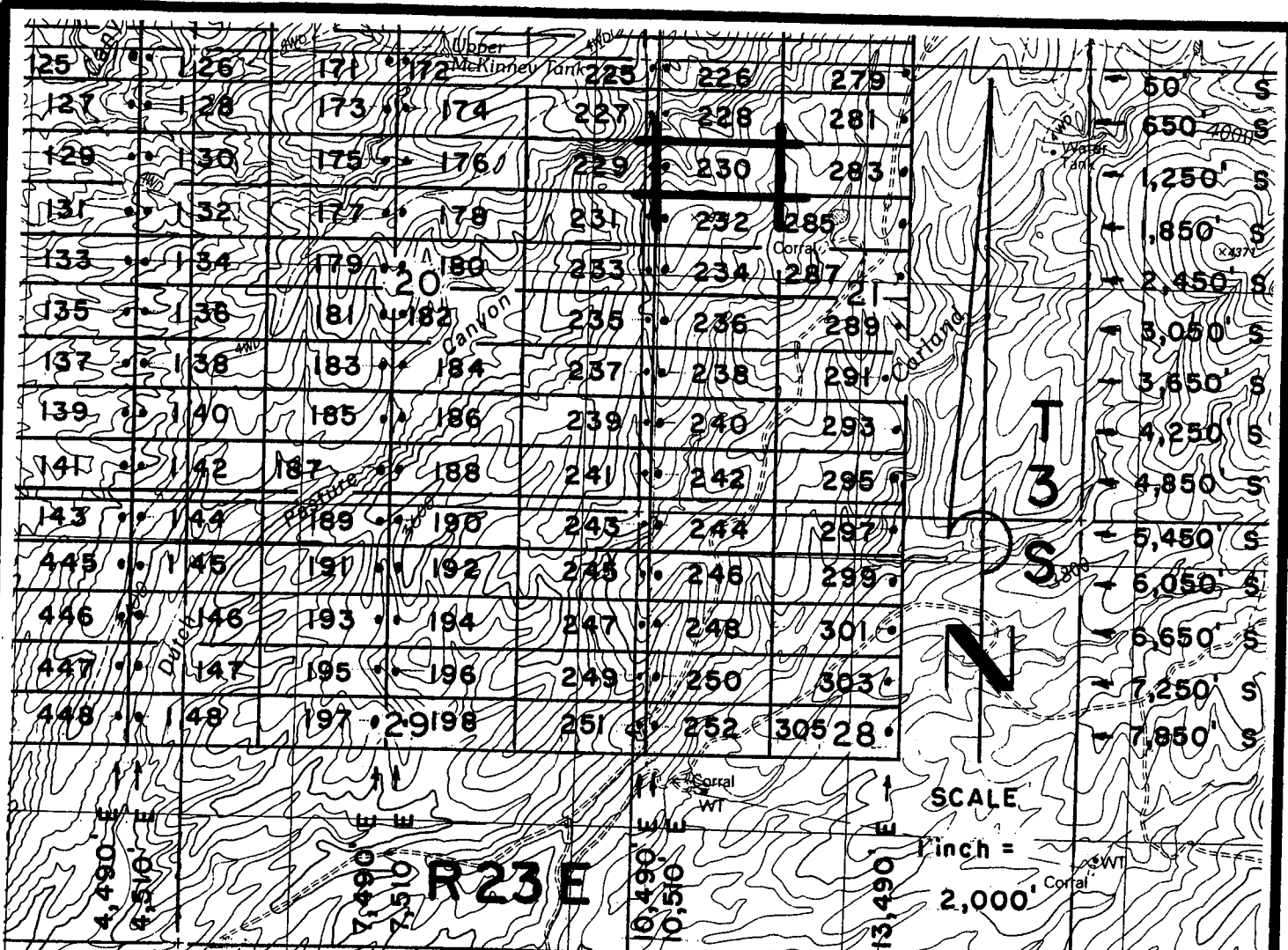
Phelps Dodge Exploration Corporation (Owner)

By Darling Environmental & Surveying, Ltd. (Agent)

Darling Environmental & Surveying, Ltd.

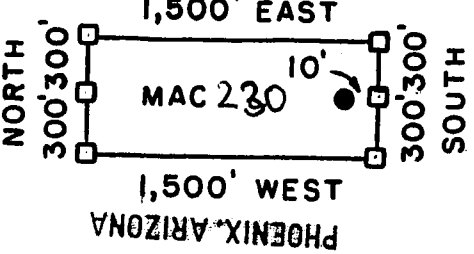
PHOENIX, ARIZONA
2007 AUG 16 A 11:49
RECEIVED
B.L.M. AZ STATE OFFICE

AMC 385321



**MAC 4, et al LODE CLAIMS - LOCATED JUNE 12, 2007 - JULY 17, 2007
GRAHAM COUNTY, ARIZONA**

ALL MAC CLAIMS ARE 600' X 1,500'. ALL LOCATION MONUMENTS ARE TIED TO THE SE COR. 13, T 3 S - R 22 E, G & SRM



- = CLAIM CORNER / END CENTER MONUMENT
- = LOCATION MONUMENT

ALL MONUMENTS ARE 2" x 2" x 5' WOOD POSTS

PHILIP'S DODGE EXPLORATION CORPORATION
ONE NORTH CENTRAL AVENUE
PHOENIX, ARIZONA 85004

ATTACHED TO AND MADE A PART OF
MAC 230 LOCATION NOTICE
PAGE 2 OF 2

38532



**ARIZONA NOTICE OF LOCATION
(Lode Claim)**

NOTICE IS HEREBY GIVEN THAT PHELPS DODGE EXPLORATION CORPORATION, whose mailing address is One North Central Avenue, Phoenix, AZ 85004, by its undersigned agent, makes this location of the MAC 231 lode mining claim, in the Unknown Mining District, Graham County, Arizona.

The general course of the claim is from East to West, and said claim is located within NW, NE quarter(s) of Section(s) 21, 20, Township 3 South, Range 23 East, GSRB&M, Graham County, Arizona.

This claim is 1500 feet in length and 600 feet in width.

This Notice of Location is posted on the center line of the claim.

The claim runs from the location monument on which this notice is posted 10 feet in a E'ly direction to the East end line and 1,490 feet in a W'ly direction to the West end line. The claim boundaries are marked by six monuments, one at each corner and one at the center of each end line. The location monument on which this notice is posted is situated within Section 21, Township 3 South, Range 23 East, GSRB&M, Graham County, Arizona, and is approximately 1850 feet South and 10,490 feet East from the SE corner of Section 13, Township 3 South, Range 22 East, GSRB&M, Graham County, Arizona.

The undersigned claims the ground as depicted on the map which is attached to a copy of this Notice of Location filed in the office of the County Recorder, Graham County, Safford, Arizona.

The claim has been monumented in accordance with State and Federal law. Corner and location monuments are substantial posts projecting at least four feet above the ground.

Located, dated, and posted on the ground this 18 day of June, 2007.

Phelps Dodge Exploration Corporation (Owner)

By James Glen Darren Adler (Agent)

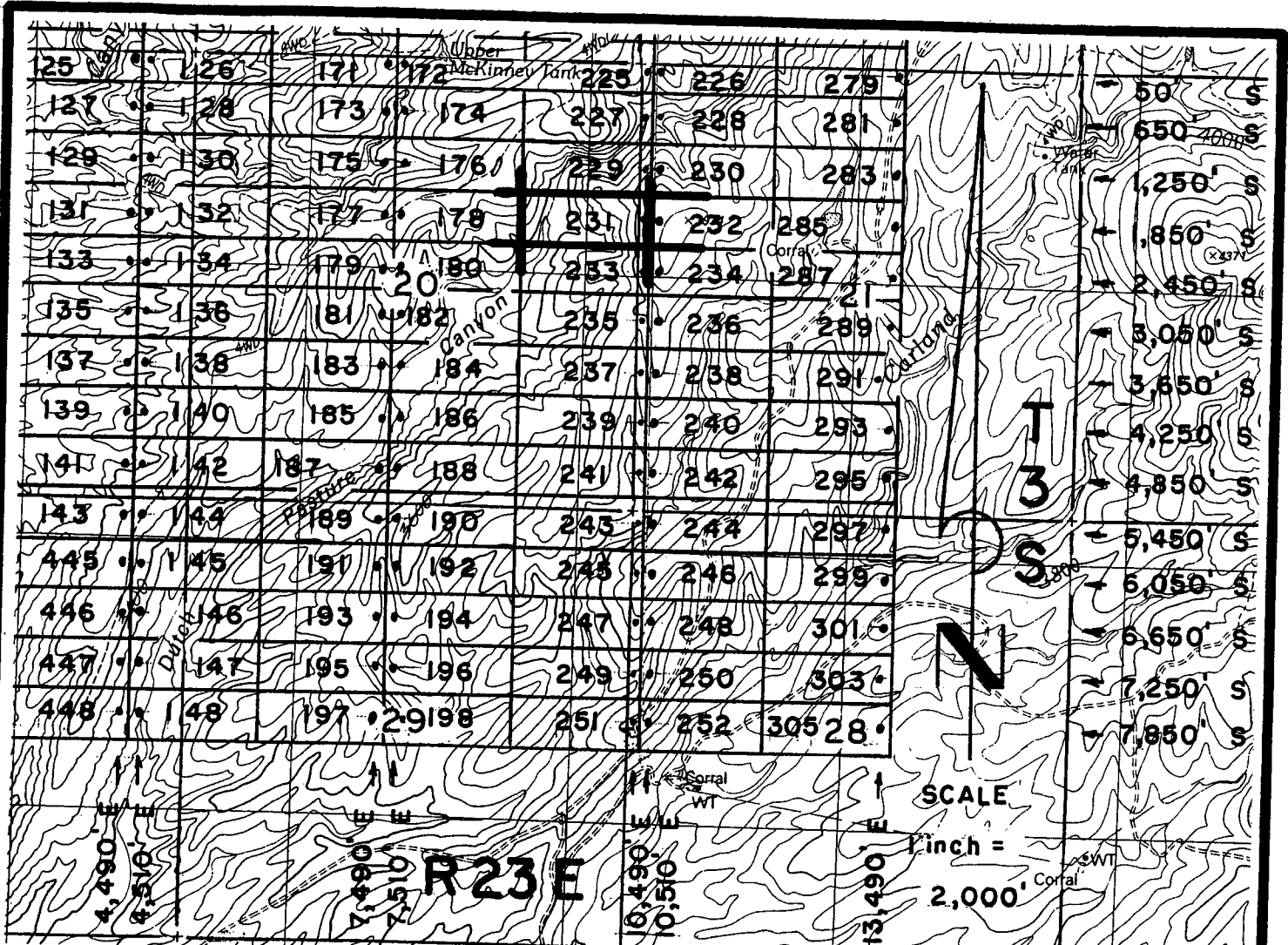
Darling Environmental & Surveying, Ltd.

PHOENIX, ARIZONA

2007 AUG 16 A 11:49

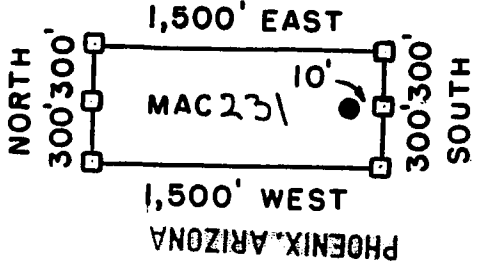
RECEIVED
B.L.M. AZ STATE OFFICE

AMC 385322



**MAC 4, et al LODE CLAIMS - LOCATED JUNE 12, 2007 - JULY 17, 2007
GRAHAM COUNTY, ARIZONA**

ALL MAC CLAIMS ARE 600' X 1,500'. ALL LOCATION MONUMENTS ARE TIED TO THE SE COR. 13, T 3 S - R 22 E, G & SRM.



- = CLAIM CORNER / END CENTER MONUMENT
- = LOCATION MONUMENT

ALL MONUMENTS ARE 2" X 2" X 5' WOOD POSTS.

PHelps DODGSON EXPLORATION CORPORATION
 ONE NORTH CENTRAL AVENUE
 PHOENIX, ARIZONA 85004

ATTACHED TO AND MADE A PART OF
 MAC 231 LOCATION NOTICE
 PAGE 2 OF 2

APR 20 11 23 AM '07



**ARIZONA NOTICE OF LOCATION
(Lode Claim)**

NOTICE IS HEREBY GIVEN THAT PHELPS DODGE EXPLORATION CORPORATION, whose mailing address is One North Central Avenue, Phoenix, AZ 85004, by its undersigned agent, makes this location of the MAC 232 lode mining claim, in the Unknown Mining District, Graham County, Arizona.

The general course of the claim is from East to West, and said claim is located within _____, _____, _____, NW, quarter(s) of Section(s) 21, Township 3 South, Range 23 East, GSRB&M, Graham County, Arizona.

This claim is 1500 feet in length and 600 feet in width.

This Notice of Location is posted on the center line of the claim.

The claim runs from the location monument on which this notice is posted 1,490 feet in a E'ly direction to the East end line and 10 feet in a W'ly direction to the West end line. The claim boundaries are marked by six monuments, one at each corner and one at the center of each end line. The location monument on which this notice is posted is situated within Section 21, Township 3 South, Range 23 East, GSRB&M, Graham County, Arizona, and is approximately 1,850 feet South and 10,510 feet East from the SE corner of Section 13, Township 3 South, Range 22 East, GSRB&M, Graham County, Arizona.

The undersigned claims the ground as depicted on the map which is attached to a copy of this Notice of Location filed in the office of the County Recorder, Graham County, Safford, Arizona.

The claim has been monumented in accordance with State and Federal law. Corner and location monuments are substantial posts projecting at least four feet above the ground.

Located, dated, and posted on the ground this 4th day of July, 2007.

Phelps Dodge Exploration Corporation (Owner)

By Darling Environmental & Surveying, Ltd. (Agent)

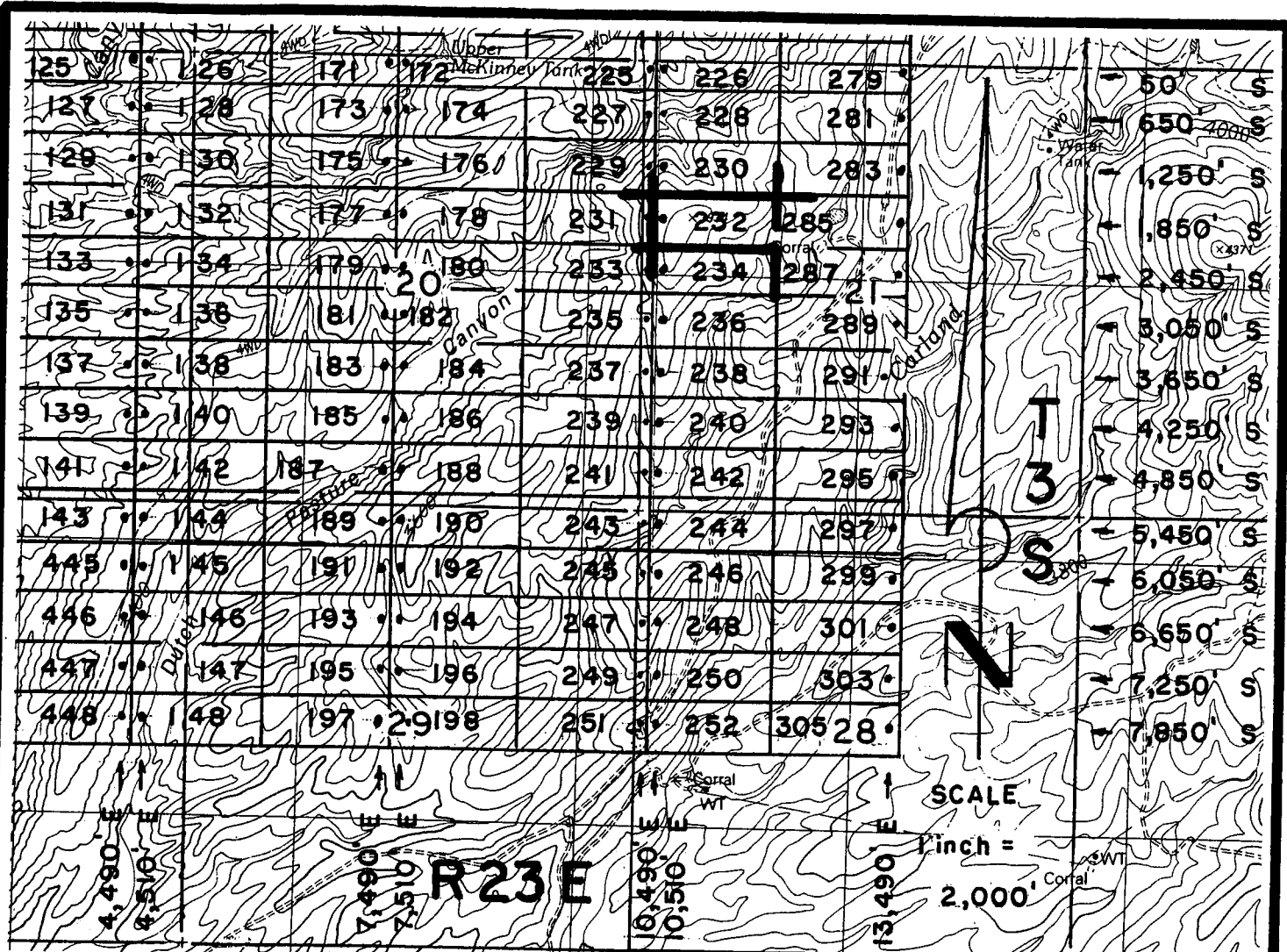
Darling Environmental & Surveying, Ltd.

PHOENIX, ARIZONA

2007 AUG 16 A 11:50

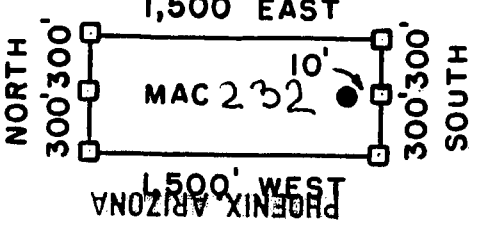
RECEIVED
B.L.M. AZ STATE OFFICE

AMC 385323



**MAC 4, et al LODE CLAIMS-LOCATED JUNE 12,2007-JULY 17,2007
GRAHAM COUNTY, ARIZONA**

ALL MAC CLAIMS ARE 600' X 1,500'. ALL LOCATION MONUMENTS ARE TIED TO THE SE COR. 13, T 3 S-R 22 E, G & SRM.



- = CLAIM CORNER/END CENTER MONUMENT
- = LOCATION MONUMENT

ALL MONUMENTS ARE 2" X 2" X 5' WOOD POSTS.

RECEIVED
B.L.M. REPRESENTATIVE
2007 AUG 16 A 11:50
PHELPS DODGE EXPLORATION
CORPORATION
ONE NORTH CENTRAL AVENUE
PHOENIX, ARIZONA 85004

ATTACHED TO AND
MADE A PART OF
MAC 232 LOCATION NOTICE
PAGE 2 OF 2

JUN 28 5 32 23



**ARIZONA NOTICE OF LOCATION
(Lode Claim)**

NOTICE IS HEREBY GIVEN THAT PHELPS DODGE EXPLORATION CORPORATION, whose mailing address is One North Central Avenue, Phoenix, AZ 85004, by its undersigned agent, makes this location of the MAC 233 lode mining claim, in the Unknown Mining District, Graham County, Arizona.

The general course of the claim is from East to West, and said claim is located within NE & SE, NW & SW quarter(s) of Section(s) 20, 21, Township 3 South, Range 23 East, GSRB&M, Graham County, Arizona.

This claim is 1500 feet in length and 600 feet in width.

This Notice of Location is posted on the center line of the claim.

The claim runs from the location monument on which this notice is posted 10 feet in a E'ly direction to the East end line and 1,490 feet in a W'ly direction to the West end line. The claim boundaries are marked by six monuments, one at each corner and one at the center of each end line. The location monument on which this notice is posted is situated within Section 21, Township 3 South, Range 23 East, GSRB&M, Graham County, Arizona, and is approximately 2,450 feet South and 10,490 feet East from the SE corner of Section 13, Township 3 South, Range 22 East, GSRB&M, Graham County, Arizona.

The undersigned claims the ground as depicted on the map which is attached to a copy of this Notice of Location filed in the office of the County Recorder, Graham County, Safford, Arizona.

The claim has been monumented in accordance with State and Federal law. Corner and location monuments are substantial posts projecting at least four feet above the ground.

Located, dated, and posted on the ground this 12 day of June, 2007.

PHOENIX, ARIZONA

2007 AUG 16 A 11:50

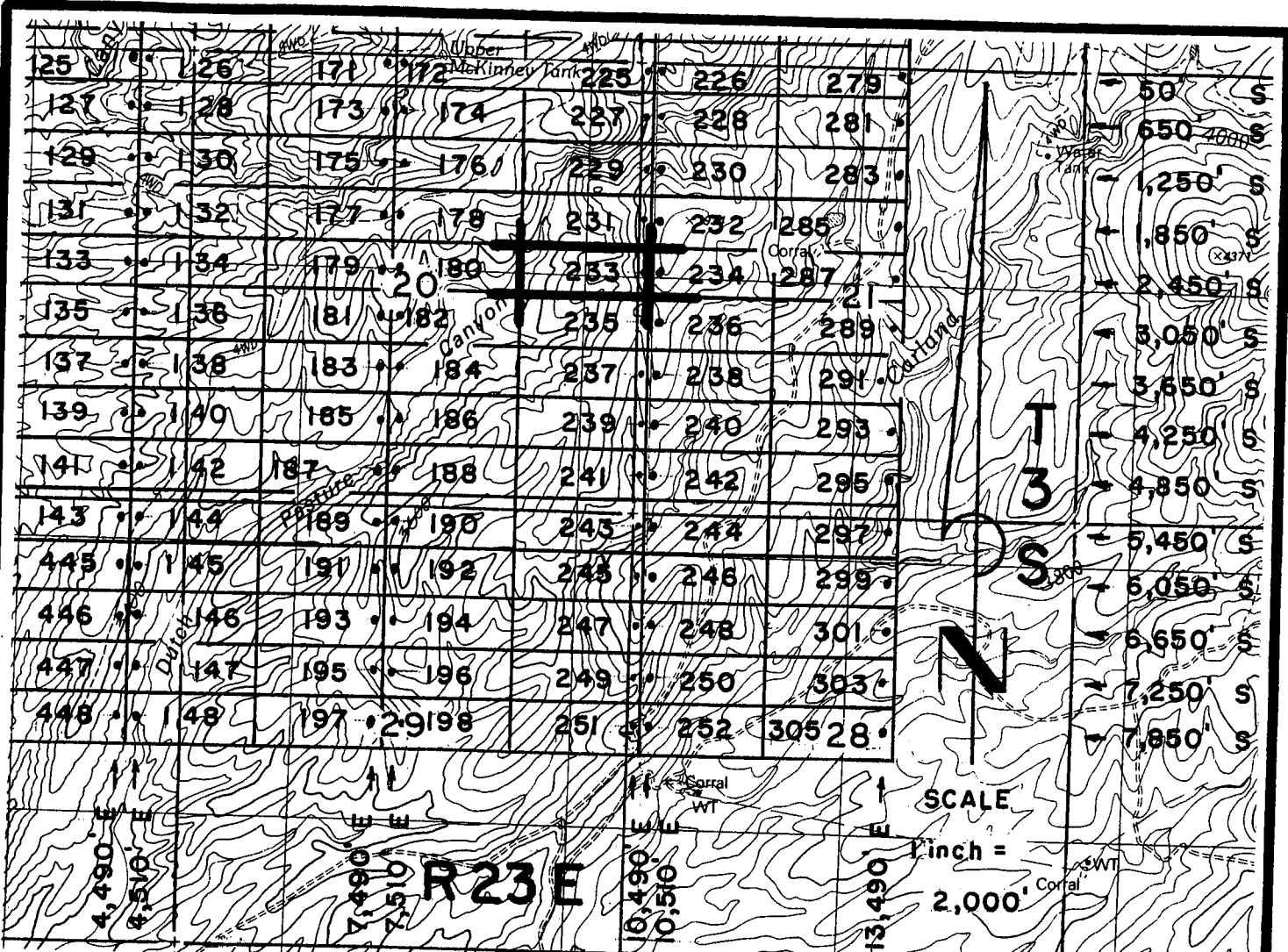
RECEIVED
B.L.M. AZ STATE OFFICE

Phelps Dodge Exploration Corporation (Owner)

By Darren Adler (Agent)

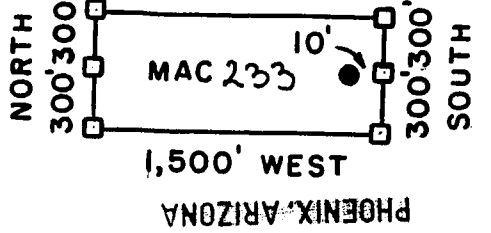
Darling Environmental & Surveying, Ltd.

AMC 385324



MAC 4, et al LODE CLAIMS - LOCATED JUNE 12, 2007 - JULY 17, 2007
 GRAHAM COUNTY, ARIZONA

ALL MAC CLAIMS ARE 600' X 1,500'. ALL LOCATION MONUMENTS ARE TIED TO THE SE COR. 13, T 3 S - R 22 E, G & SRM. 1,500' EAST



- = CLAIM CORNER / END CENTER MONUMENT
 - = LOCATION MONUMENT
- ALL MONUMENTS ARE 2" X 2" X 5' WOOD POSTS.

PHENIX: DODGE EXPLORATION CORPORATION
 ONE NORTH CENTRAL AVENUE
 PHOENIX, ARIZONA 85004

ATTACHED TO AND MADE A PART OF
 MAC 233 LOCATION NOTICE
 PAGE 2 OF 2

AMC 385374



**ARIZONA NOTICE OF LOCATION
(Lode Claim)**

NOTICE IS HEREBY GIVEN THAT PHELPS DODGE EXPLORATION CORPORATION, whose mailing address is One North Central Avenue, Phoenix, AZ 85004, by its undersigned agent, makes this location of the MAC 234 lode mining claim, in the Unknown Mining District, Graham County, Arizona.

The general course of the claim is from East to West, and said claim is located within _____, _____, _____, NW & SW quarter(s) of Section(s) 21, Township 3 South, Range 23 East, GSRB&M, Graham County, Arizona.

This claim is 1500 feet in length and 600 feet in width.

This Notice of Location is posted on the center line of the claim.

The claim runs from the location monument on which this notice is posted 1,490 feet in a E'ly direction to the East end line and 10 feet in a W'ly direction to the West end line. The claim boundaries are marked by six monuments, one at each corner and one at the center of each end line. The location monument on which this notice is posted is situated within Section 21, Township 3 South, Range 23 East, GSRB&M, Graham County, Arizona, and is approximately 2,450 feet South and 10,510 feet East from the SE corner of Section 13, Township 3 South, Range 22 East, GSRB&M, Graham County, Arizona.

The undersigned claims the ground as depicted on the map which is attached to a copy of this Notice of Location filed in the office of the County Recorder, Graham County, Safford, Arizona.

The claim has been monumented in accordance with State and Federal law. Corner and location monuments are substantial posts projecting at least four feet above the ground.

Located, dated, and posted on the ground this 4th day of July, 2007.

PHOENIX, ARIZONA

2007 AUG 16 A 11:50

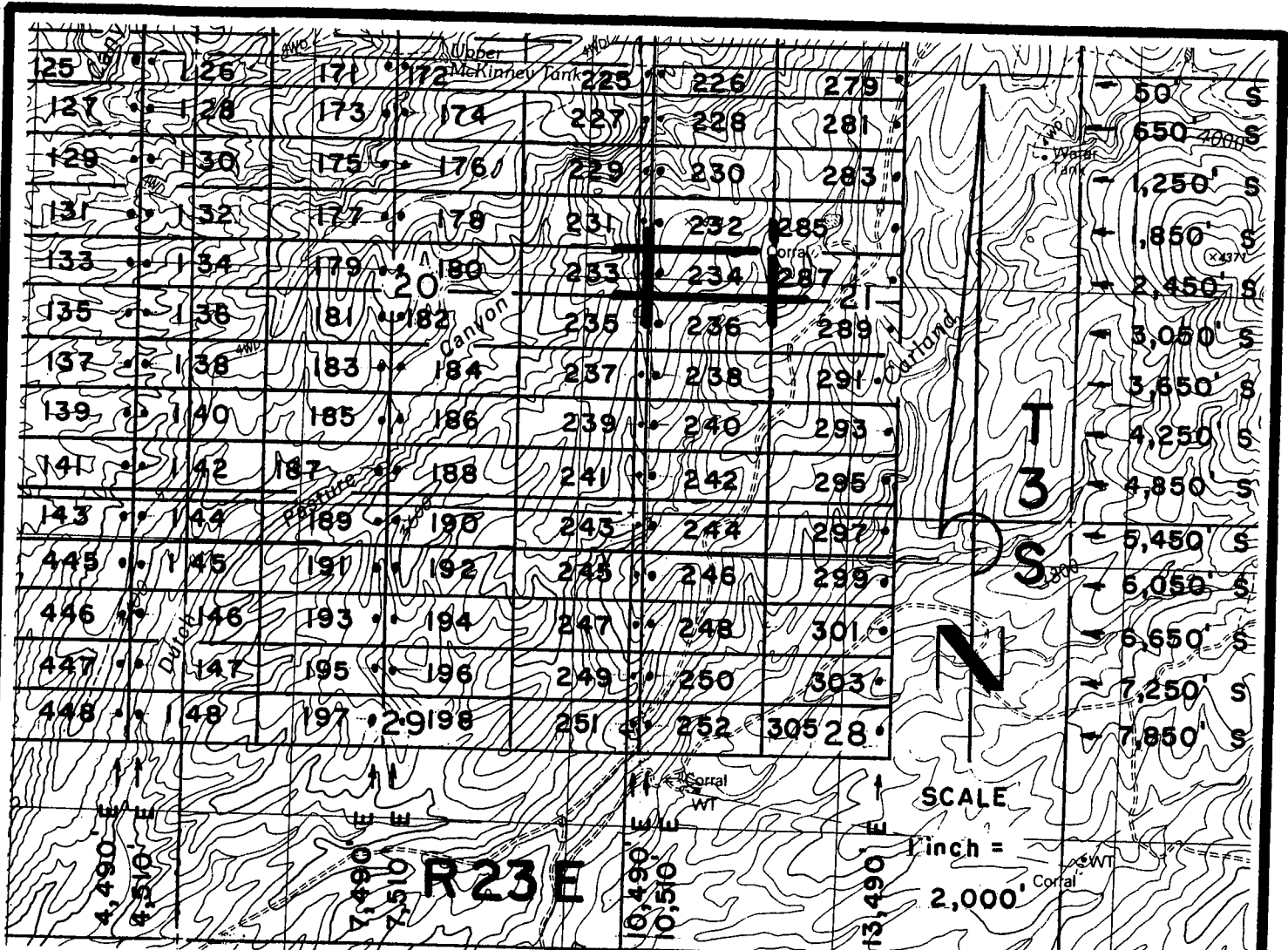
RECEIVED
B.L.M. AZ STATE OFFICE

Phelps Dodge Exploration Corporation (Owner)

By Darren Adler (Agent)

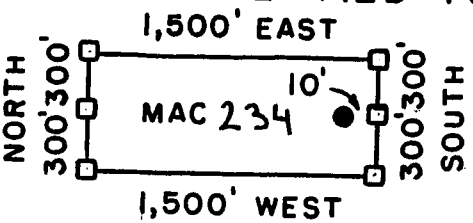
Darling Environmental & Surveying, Ltd.

AMC 385325



**MAC 4, et al LODE CLAIMS - LOCATED JUNE 12, 2007 - JULY 17, 2007
GRAHAM COUNTY, ARIZONA**

ALL MAC CLAIMS ARE 600' X 1,500'. ALL LOCATION MONUMENTS ARE TIED TO THE SE COR. 13, T 3 S - R 22 E, G & SRM.



- = CLAIM CORNER / END CENTER MONUMENT
- = LOCATION MONUMENT

ALL MONUMENTS ARE 2" X 2" X 5' WOOD POSTS.

PHOENIX, ARIZONA
PHELPS DODGE EXPLORATION CORPORATION
 B.L.M. AZ STATE OFFICE
 ONE NORTH CENTRAL AVENUE
 PHOENIX, ARIZONA 85004

ATTACHED TO AND
 MADE A PART OF
 MAC 234 LOCATION NOTICE
 PAGE 2 OF 2

AMC 385325



**ARIZONA NOTICE OF LOCATION
(Lode Claim)**

NOTICE IS HEREBY GIVEN THAT PHELPS DODGE EXPLORATION CORPORATION, whose mailing address is One North Central Avenue, Phoenix, AZ 85004, by its undersigned agent, makes this location of the MAC 235 lode mining claim, in the Unknown Mining District, Graham County, Arizona.

The general course of the claim is from East to West, and said claim is located within SE, SW quarter(s) of Section(s) 20, 21, Township 3 South, Range 23 East, GSRB&M, Graham County, Arizona.

This claim is 1500 feet in length and 600 feet in width.

This Notice of Location is posted on the center line of the claim.

The claim runs from the location monument on which this notice is posted 10 feet in a E'ly direction to the East end line and 1,490 feet in a W'ly direction to the West end line. The claim boundaries are marked by six monuments, one at each corner and one at the center of each end line. The location monument on which this notice is posted is situated within Section 21, Township 3 South, Range 23 East, GSRB&M, Graham County, Arizona, and is approximately 3,050 feet South and 10,490 feet East from the SE corner of Section 13, Township 3 South, Range 22 East, GSRB&M, Graham County, Arizona.

The undersigned claims the ground as depicted on the map which is attached to a copy of this Notice of Location filed in the office of the County Recorder, Graham County, Safford, Arizona.

The claim has been monumented in accordance with State and Federal law. Corner and location monuments are substantial posts projecting at least four feet above the ground.

Located, dated, and posted on the ground this 18 day of June, 2007.

Phelps Dodge Exploration Corporation (Owner)

By [Signature] (Agent)

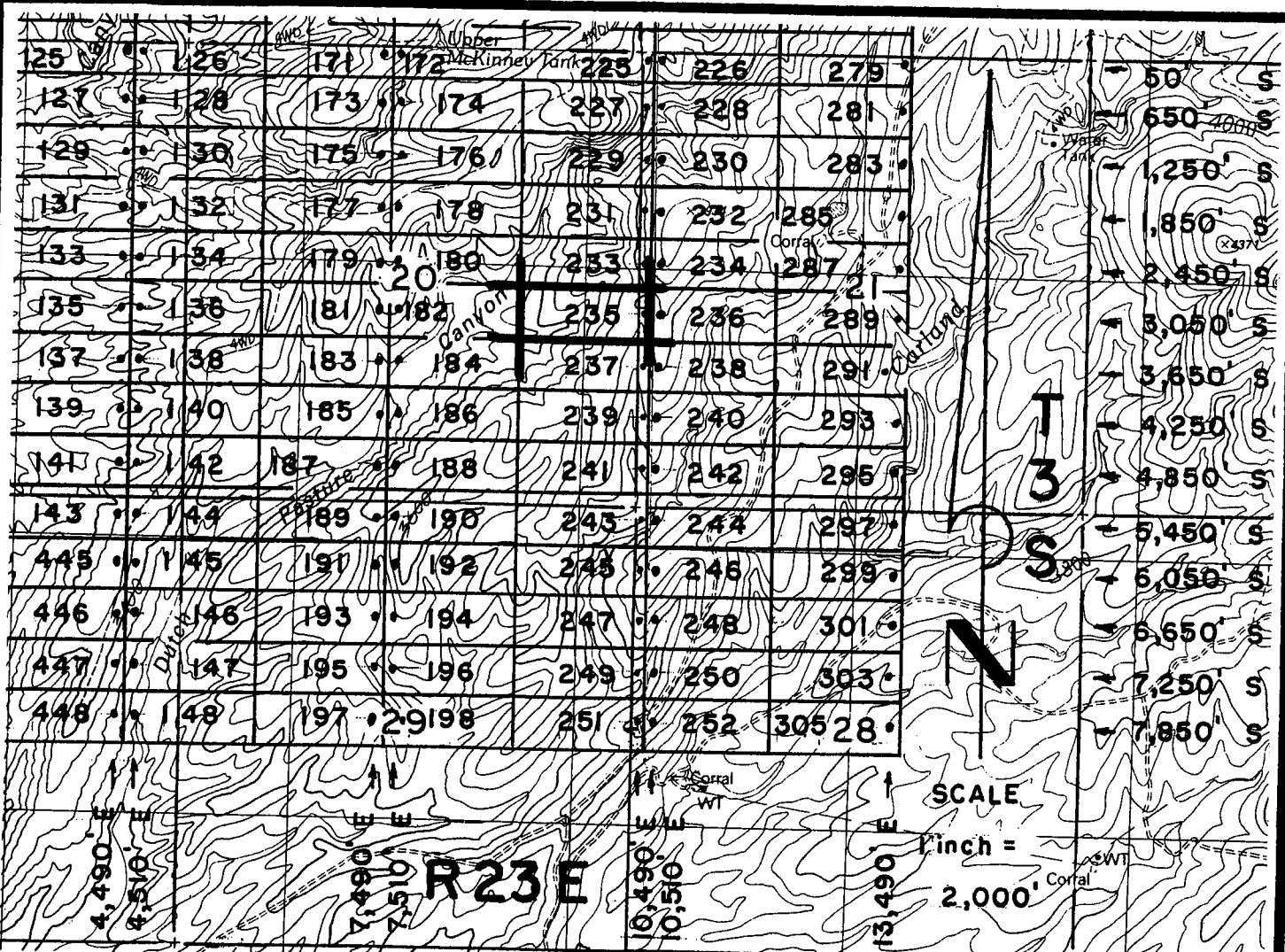
Darling Environmental & Surveying, Ltd.

PHOENIX, ARIZONA

2007 AUG 16 A 11:50

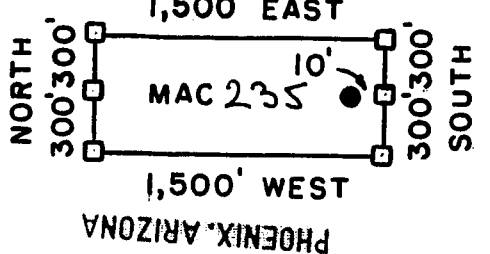
RECEIVED
B.L.M. AZ STATE OFFICE

AMC 385326



**MAC 4, et al LODE CLAIMS - LOCATED JUNE 12, 2007 - JULY 17, 2007
GRAHAM COUNTY, ARIZONA**

ALL MAC CLAIMS ARE 600' X 1,500'. ALL LOCATION MONUMENTS ARE TIED TO THE SE COR. 13, T 3 S - R 22 E, G & SRM.



- = CLAIM CORNER / END CENTER MONUMENT
- = LOCATION MONUMENT

ALL MONUMENTS ARE 2" X 2" X 5' WOOD POSTS

PHILIPS DODGE EXPLORATION CORPORATION
 B.L.M. AZ STATE OFFICE
 ONE NORTH CENTRAL AVENUE
 PHOENIX, ARIZONA 85004

ATTACHED TO AND
 MADE A PART OF
 MAC 235 LOCATION NOTICE
 PAGE 2 OF 2

AMP 20070728



**ARIZONA NOTICE OF LOCATION
(Lode Claim)**

NOTICE IS HEREBY GIVEN THAT PHELPS DODGE EXPLORATION CORPORATION, whose mailing address is One North Central Avenue, Phoenix, AZ 85004, by its undersigned agent, makes this location of the MAC 236 lode mining claim, in the Unknown Mining District, Graham County, Arizona.

The general course of the claim is from East to West, and said claim is located within _____, _____, _____, SW, quarter(s) of Section(s) 21, Township 3 South, Range 23 East, GSRB&M, Graham County, Arizona.

This claim is 1500 feet in length and 600 feet in width.

This Notice of Location is posted on the center line of the claim.

The claim runs from the location monument on which this notice is posted 1,490 feet in a E'ly direction to the East end line and 10 feet in a W'ly direction to the West end line. The claim boundaries are marked by six monuments, one at each corner and one at the center of each end line. The location monument on which this notice is posted is situated within Section 21, Township 3 South, Range 23 East, GSRB&M, Graham County, Arizona, and is approximately 3,050 feet South and 10,510 feet East from the SE corner of Section 13, Township 3 South, Range 22 East, GSRB&M, Graham County, Arizona.

The undersigned claims the ground as depicted on the map which is attached to a copy of this Notice of Location filed in the office of the County Recorder, Graham County, Safford, Arizona.

The claim has been monumented in accordance with State and Federal law. Corner and location monuments are substantial posts projecting at least four feet above the ground.

Located, dated, and posted on the ground this 4th day of July, 2007.

Phelps Dodge Exploration Corporation (Owner)

By [Signature] (Agent)

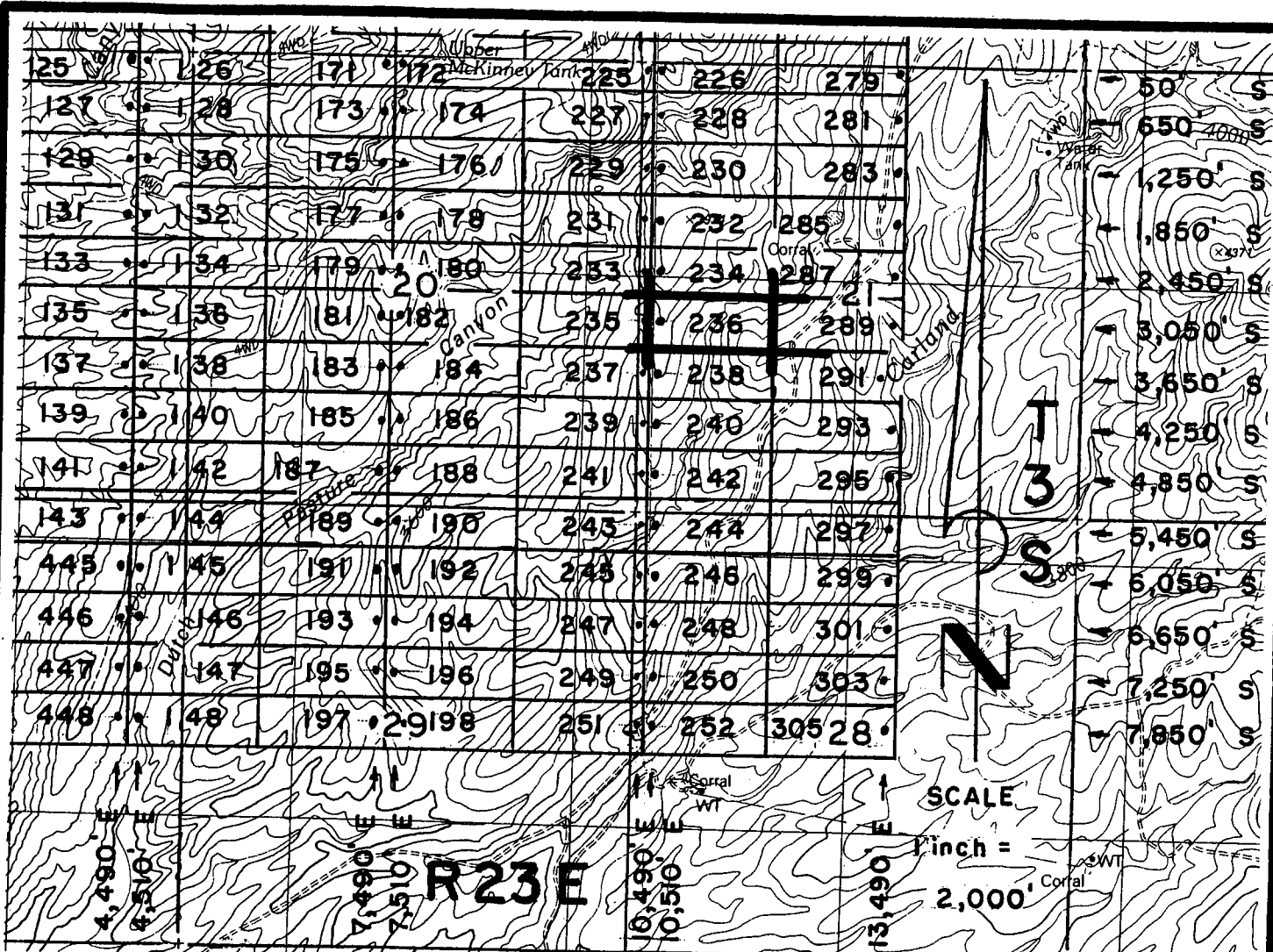
Darling Environmental & Surveying, Ltd.

PHOENIX, ARIZONA

2007 AUG 16 A 11:51

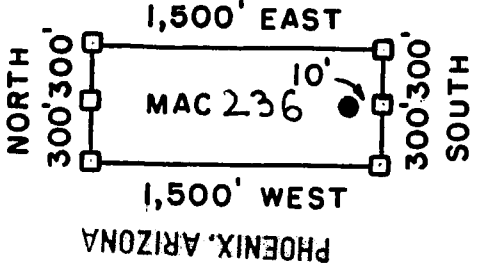
RECEIVED
B.L.M. AZ STATE OFFICE

AMC 385327



**MAC 4, et al LODE CLAIMS - LOCATED JUNE 12, 2007 - JULY 17, 2007
GRAHAM COUNTY, ARIZONA**

ALL MAC CLAIMS ARE 600' X 1,500'. ALL LOCATION MONUMENTS ARE TIED TO THE SE COR. 13, T 3 S-R 22 E, G & SRM.



- = CLAIM CORNER / END CENTER MONUMENT
- = LOCATION MONUMENT

ALL MONUMENTS ARE 2" X 2" X 5' WOOD POSTS.

PHILIPS DODGE EXPLORATION CORPORATION
 RECEIVED B.L.M. AZ STATE OFFICE
 ONE NORTH CENTRAL AVENUE
 PHOENIX, ARIZONA 85004

ATTACHED TO AND
 MADE A PART OF
 MAC 236 LOCATION NOTICE
 PAGE 2 OF 2



**ARIZONA NOTICE OF LOCATION
(Lode Claim)**

NOTICE IS HEREBY GIVEN THAT PHELPS DODGE EXPLORATION CORPORATION, whose mailing address is One North Central Avenue, Phoenix, AZ 85004, by its undersigned agent, makes this location of the MAC 237 lode mining claim, in the Unknown Mining District, Graham County, Arizona.

The general course of the claim is from East to West, and said claim is located within SE, SW quarter(s) of Section(s) 20, 21, Township 3 South, Range 23 East, GSRB&M, Graham County, Arizona.

This claim is 1500 feet in length and 600 feet in width.

This Notice of Location is posted on the center line of the claim.

The claim runs from the location monument on which this notice is posted 10 feet in a E'ly direction to the East end line and 1,490 feet in a W'ly direction to the West end line. The claim boundaries are marked by six monuments, one at each corner and one at the center of each end line. The location monument on which this notice is posted is situated within Section 21, Township 3 South, Range 23 East, GSRB&M, Graham County, Arizona, and is approximately 3,650 feet South and 10,490 feet East from the SE corner of Section 13, Township 3 South, Range 22 East, GSRB&M, Graham County, Arizona.

The undersigned claims the ground as depicted on the map which is attached to a copy of this Notice of Location filed in the office of the County Recorder, Graham County, Safford, Arizona.

The claim has been monumented in accordance with State and Federal law. Corner and location monuments are substantial posts projecting at least four feet above the ground.

Located, dated, and posted on the ground this 4th day of July, 2007.

PHOENIX, ARIZONA

Phelps Dodge Exploration Corporation (Owner)

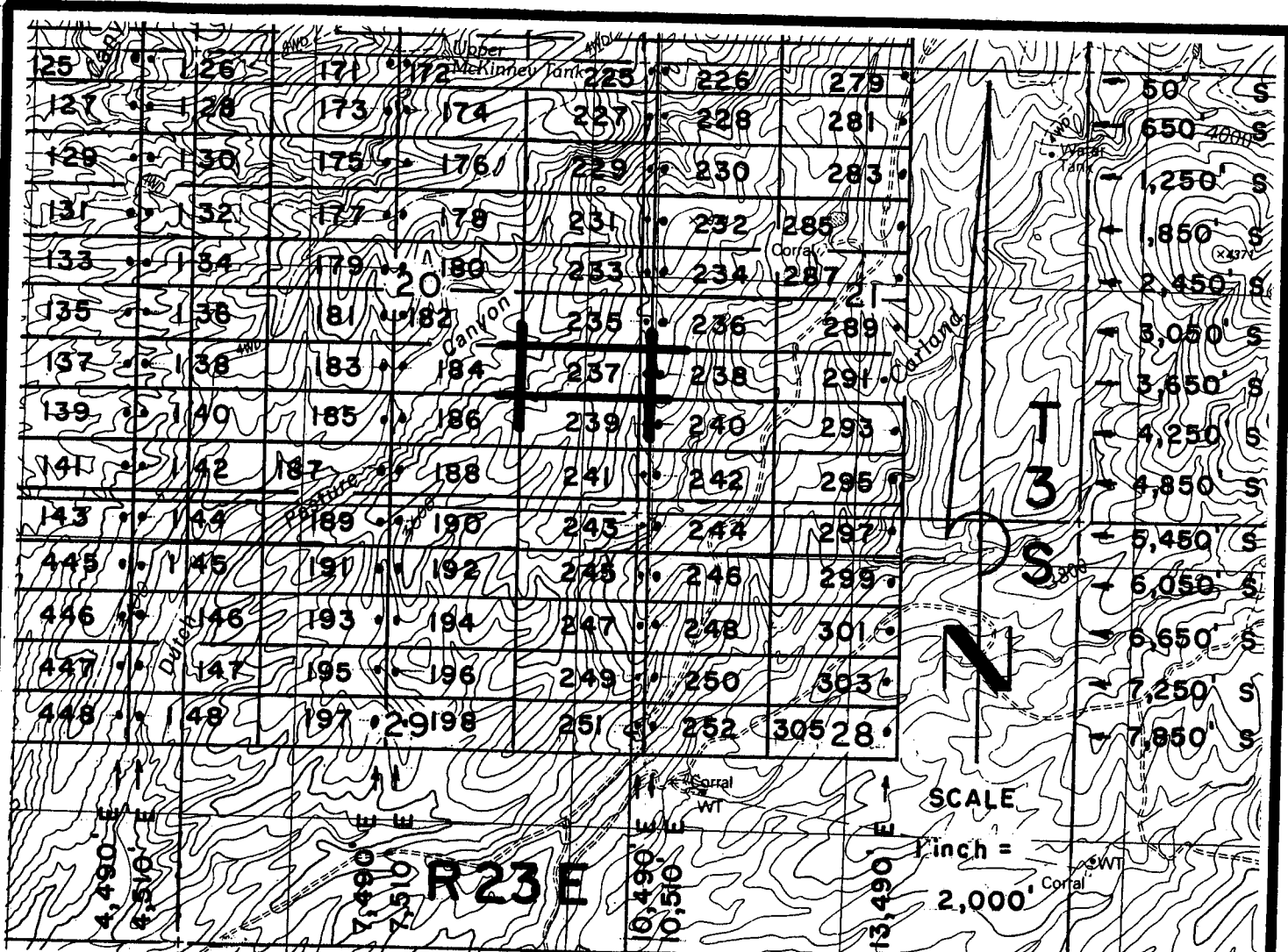
2007 AUG 16 A 11:51

By Darren Adler (Agent)

Darling Environmental & Surveying, Ltd.

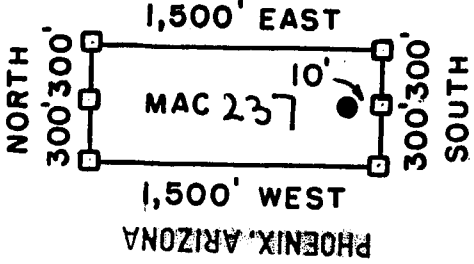
RECEIVED
B.L.M. AZ STATE OFFICE

AMC 385328



**MAC 4, et al LODE CLAIMS - LOCATED JUNE 12, 2007 - JULY 17, 2007
GRAHAM COUNTY, ARIZONA**

ALL MAC CLAIMS ARE 600' X 1,500'. ALL LOCATION MONUMENTS ARE TIED TO THE SE COR. 13, T 3 S - R 22 E, G & SRM.



- = CLAIM CORNER / END CENTER MONUMENT
- = LOCATION MONUMENT

ALL MONUMENTS ARE 2" X 2" X 5' WOOD POSTS.

PHOENIX, ARIZONA
 RECEIVED
 B.L.M. AZ STATE OFFICE
 ONE NORTH CENTRAL AVENUE
 PHOENIX, ARIZONA 85004

ATTACHED TO AND
 MADE A PART OF
 MAC 237 LOCATION NOTICE
 PAGE 2 OF 2

AMC 385328



**ARIZONA NOTICE OF LOCATION
(Lode Claim)**

NOTICE IS HEREBY GIVEN THAT PHELPS DODGE EXPLORATION CORPORATION, whose mailing address is One North Central Avenue, Phoenix, AZ 85004, by its undersigned agent, makes this location of the MAC 238 lode mining claim, in the Unknown Mining District, Graham County, Arizona.

The general course of the claim is from East to West, and said claim is located within _____, _____, _____, SW, quarter(s) of Section(s) 21, Township 3 South, Range 23 East, GSRB&M, Graham County, Arizona.

This claim is 1500 feet in length and 600 feet in width.

This Notice of Location is posted on the center line of the claim.

The claim runs from the location monument on which this notice is posted 1,490 feet in a E'ly direction to the East end line and 10 feet in a W'ly direction to the West end line. The claim boundaries are marked by six monuments, one at each corner and one at the center of each end line. The location monument on which this notice is posted is situated within Section 21, Township 3 South, Range 23 East, GSRB&M, Graham County, Arizona, and is approximately 3,650 feet South and 10,510 feet East from the SE corner of Section 13, Township 3 South, Range 22 East, GSRB&M, Graham County, Arizona.

The undersigned claims the ground as depicted on the map which is attached to a copy of this Notice of Location filed in the office of the County Recorder, Graham County, Safford, Arizona.

The claim has been monumented in accordance with State and Federal law. Corner and location monuments are substantial posts projecting at least four feet above the ground.

Located, dated, and posted on the ground this 4th day of July, 2007.

PHOENIX, ARIZONA

2007 AUG 16 A 11: 51

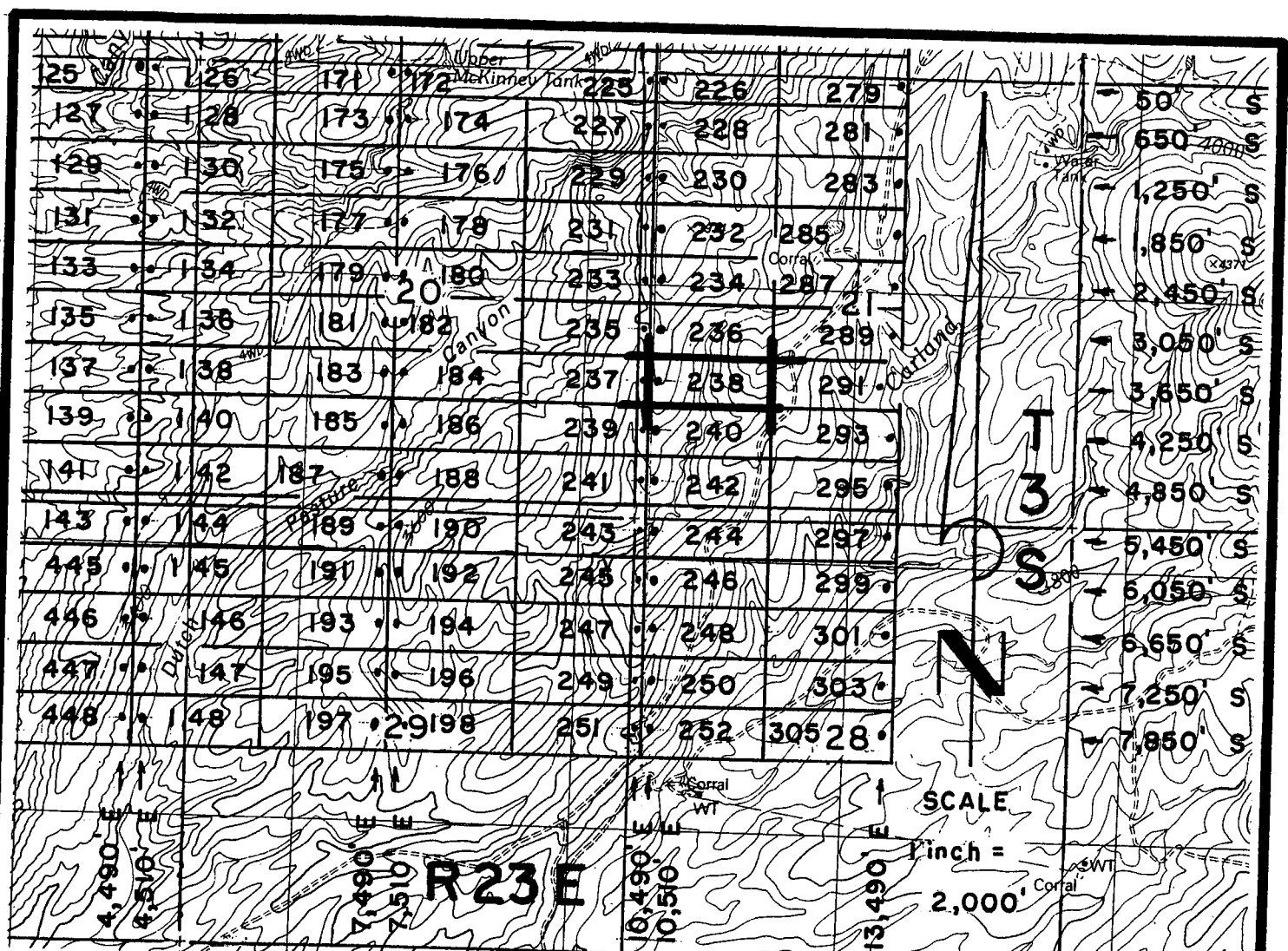
RECEIVED
B.L.M. AZ STATE OFFICE

Phelps Dodge Exploration Corporation (Owner)

By [Signature] (Agent)

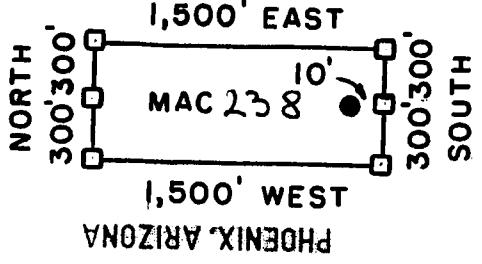
Darling Environmental & Surveying, Ltd.

FILED
REC-385329



**MAC 4, et al LODE CLAIMS - LOCATED JUNE 12, 2007 - JULY 17, 2007
GRAHAM COUNTY, ARIZONA**

ALL MAC CLAIMS ARE 600' X 1,500'. ALL LOCATION MONUMENTS ARE TIED TO THE SE COR. 13, T 3 S - R 22 E, G & SRM.



- = CLAIM CORNER/END CENTER MONUMENT
- = LOCATION MONUMENT

ALL MONUMENTS ARE 2" X 2" X 5' WOOD POSTS.

PHILIPS DODGE EXPLORATION CORPORATION
 ONE NORTH CENTRAL AVENUE
 PHOENIX, ARIZONA 85004

ATTACHED TO AND MADE A PART OF
 MAC 238 LOCATION NOTICE
 PAGE 2 OF 2

AM 385329



**ARIZONA NOTICE OF LOCATION
(Lode Claim)**

NOTICE IS HEREBY GIVEN THAT PHELPS DODGE EXPLORATION CORPORATION, whose mailing address is One North Central Avenue, Phoenix, AZ 85004, by its undersigned agent, makes this location of the MAC 239 lode mining claim, in the Unknown Mining District, Graham County, Arizona.

The general course of the claim is from East to West, and said claim is located within SE, SW quarter(s) of Section(s) 20, 21, Township 3 South, Range 23 East, GSRB&M, Graham County, Arizona.

This claim is 1500 feet in length and 600 feet in width.

This Notice of Location is posted on the center line of the claim.

The claim runs from the location monument on which this notice is posted 10 feet in a E'ly direction to the East end line and 1,490 feet in a W'ly direction to the West end line. The claim boundaries are marked by six monuments, one at each corner and one at the center of each end line. The location monument on which this notice is posted is situated within Section 21, Township 3 South, Range 23 East, GSRB&M, Graham County, Arizona, and is approximately 4,250 feet South and 10,490 feet East from the SE corner of Section 13, Township 3 South, Range 22 East, GSRB&M, Graham County, Arizona.

The undersigned claims the ground as depicted on the map which is attached to a copy of this Notice of Location filed in the office of the County Recorder, Graham County, Safford, Arizona.

The claim has been monumented in accordance with State and Federal law. Corner and location monuments are substantial posts projecting at least four feet above the ground.

Located, dated, and posted on the ground this 4th day of July, 2007.

Phelps Dodge Exploration Corporation (Owner)

By Darren Asher (Agent)

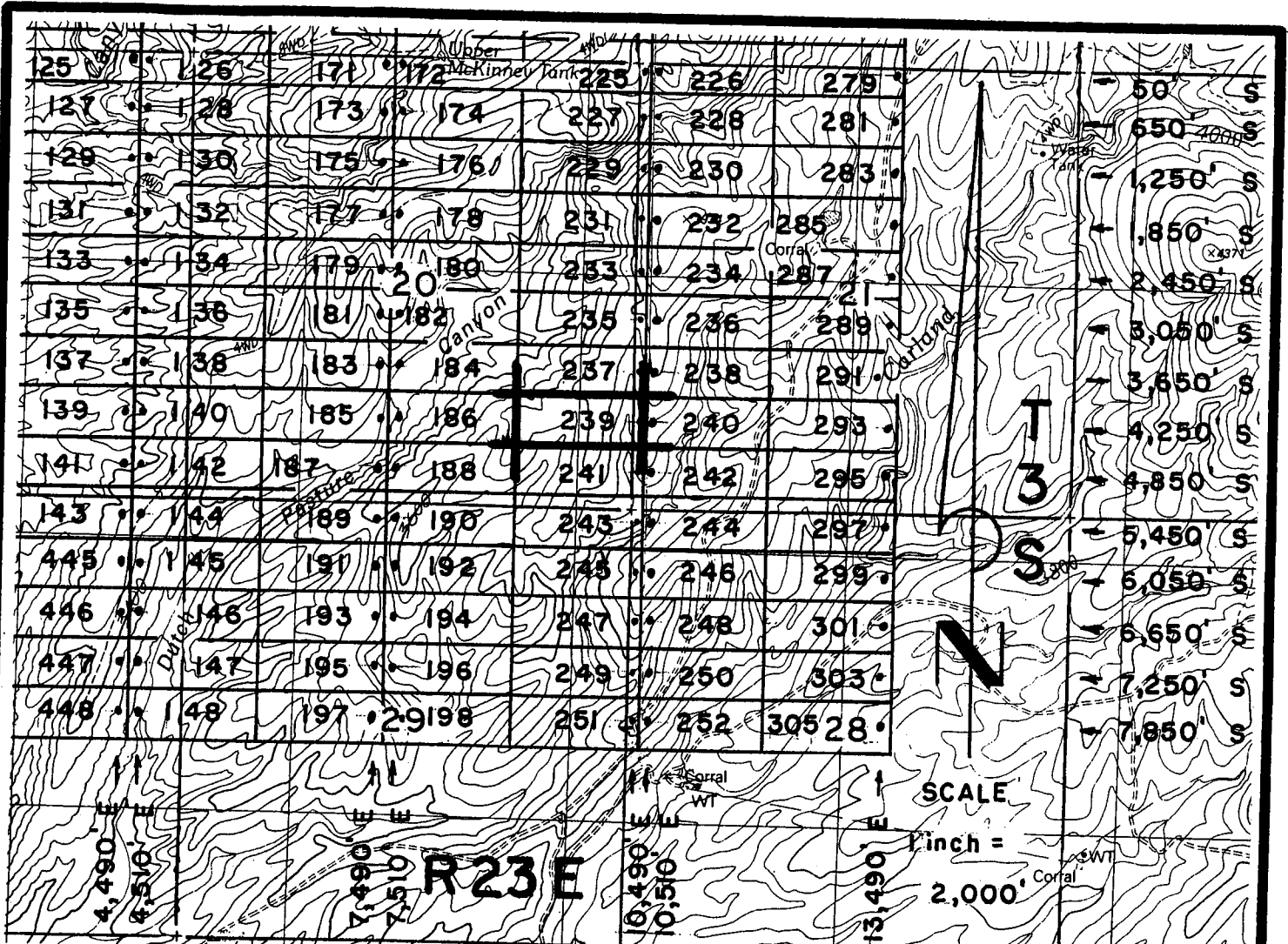
Darling Environmental & Surveying, Ltd.

AMC 385330

PHOENIX, ARIZONA

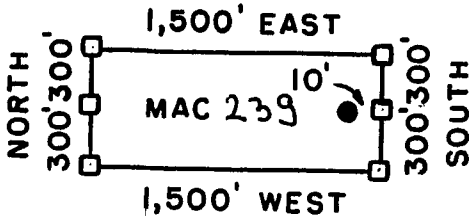
2007 AUG 16 A 11:52

RECEIVED
B.L.M. AZ STATE OFFICE



**MAC 4, et al LODE CLAIMS - LOCATED JUNE 12, 2007 - JULY 17, 2007
GRAHAM COUNTY, ARIZONA**

ALL MAC CLAIMS ARE 600' X 1,500'. ALL LOCATION MONUMENTS ARE TIED TO THE SE COR. 13, T 3 S - R 22 E, G & SRM.



- = CLAIM CORNER / END CENTER MONUMENT
- = LOCATION MONUMENT

ALL MONUMENTS ARE 2" X 2" X 5' WOOD POSTS.

PHOENIX, ARIZONA

2007 AUG 14 11:52 AM
PHELPS DODGE EXPLORATION CORPORATION
ONE NORTH CENTRAL AVENUE
PHOENIX, ARIZONA 85004

ATTACHED TO AND
MADE A PART OF
MAC 239 LOCATION NOTICE
PAGE 2 OF 2



**ARIZONA NOTICE OF LOCATION
(Lode Claim)**

NOTICE IS HEREBY GIVEN THAT PHELPS DODGE EXPLORATION CORPORATION, whose mailing address is One North Central Avenue, Phoenix, AZ 85004, by its undersigned agent, makes this location of the MAC 240 lode mining claim, in the Unknown Mining District, Graham County, Arizona.

The general course of the claim is from East to West, and said claim is located within _____, _____, _____, SW, quarter(s) of Section(s) 21, Township 3 South, Range 23 East, GSRB&M, Graham County, Arizona.

This claim is 1500 feet in length and 600 feet in width.

This Notice of Location is posted on the center line of the claim.

The claim runs from the location monument on which this notice is posted 1,490 feet in a E'ly direction to the East end line and 10 feet in a W'ly direction to the West end line. The claim boundaries are marked by six monuments, one at each corner and one at the center of each end line. The location monument on which this notice is posted is situated within Section 21, Township 3 South, Range 23 East, GSRB&M, Graham County, Arizona, and is approximately 4,250 feet South and 10,510 feet East from the SE corner of Section 13, Township 3 South, Range 22 East, GSRB&M, Graham County, Arizona.

The undersigned claims the ground as depicted on the map which is attached to a copy of this Notice of Location filed in the office of the County Recorder, Graham County, Safford, Arizona.

The claim has been monumented in accordance with State and Federal law. Corner and location monuments are substantial posts projecting at least four feet above the ground.

Located, dated, and posted on the ground this 4th day of July, 2007.

Phelps Dodge Exploration Corporation (Owner)

By Darren Adler (Agent)

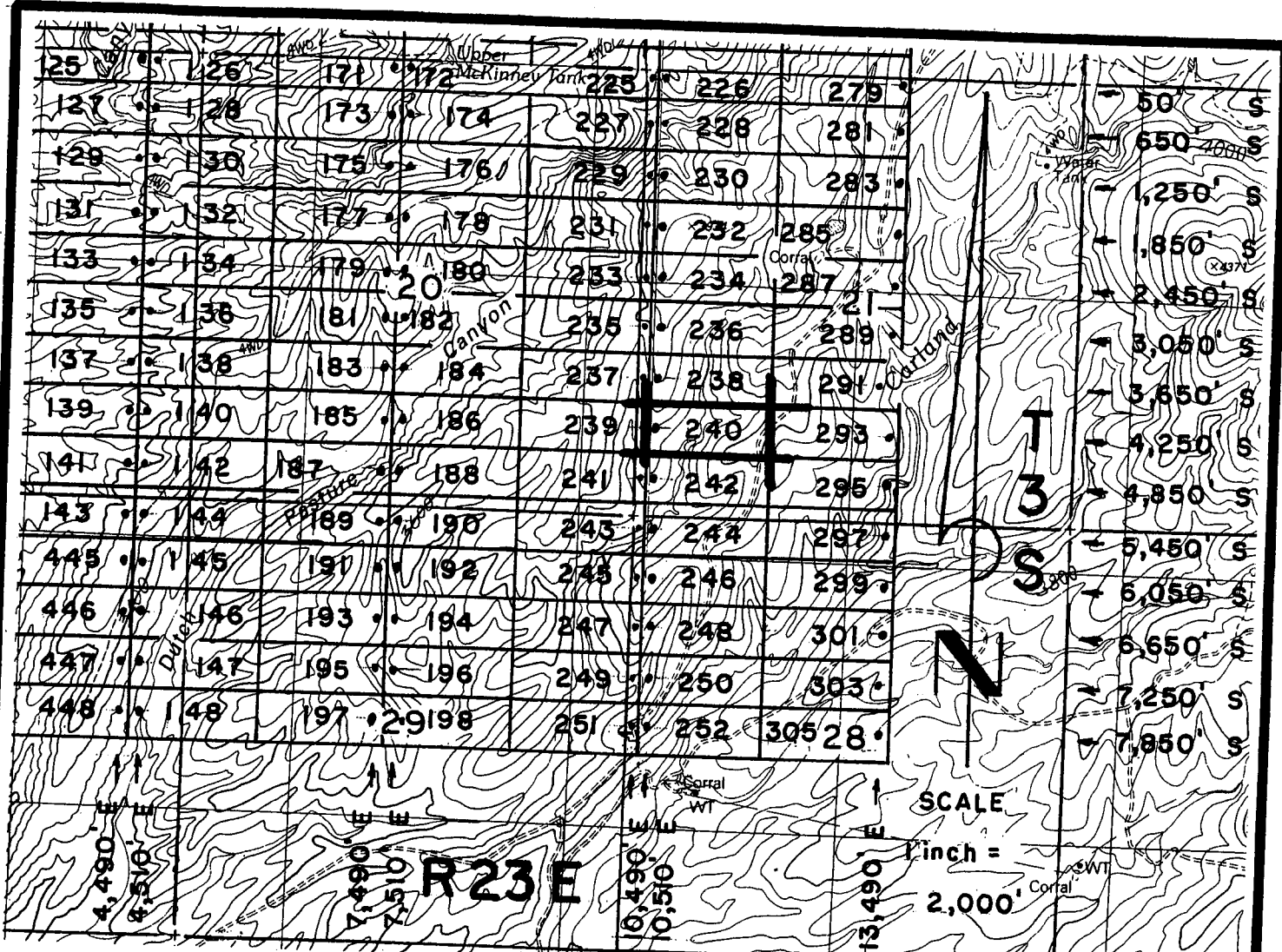
Darling Environmental & Surveying, Ltd.

PHOENIX, ARIZONA

2007 AUG 16 A 11:52

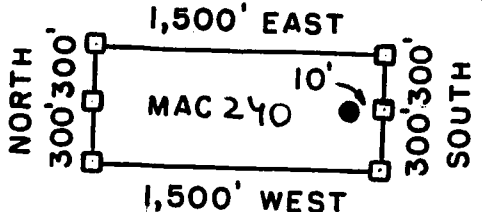
RECEIVED
B.L.M. AZ STATE OFFICE

AMC 385331



**MAC 4, et al LODE CLAIMS-LOCATED JUNE 12,2007-JULY 17,2007
GRAHAM COUNTY, ARIZONA**

ALL MAC CLAIMS ARE 600' X 1,500'. ALL LOCATION MONUMENTS ARE TIED TO THE SE COR. 13, T 3 S-R 22 E, G & SRM.



- = CLAIM CORNER/END CENTER MONUMENT
- = LOCATION MONUMENT

ALL MONUMENTS ARE 2" X 2" X 5' WOOD POSTS.

PHOENIX, ARIZONA
 PHEASANT EXPLORATION
 CORPORATION
 ONE NORTH CENTRAL AVENUE
 PHOENIX, ARIZONA 85004

ATTACHED TO AND
 MADE A PART OF
 MAC 240 LOCATION NOTICE
 PAGE 2 OF 2

AMC 385331



**ARIZONA NOTICE OF LOCATION
(Lode Claim)**

NOTICE IS HEREBY GIVEN THAT PHELPS DODGE EXPLORATION CORPORATION, whose mailing address is One North Central Avenue, Phoenix, AZ 85004, by its undersigned agent, makes this location of the MAC 241 lode mining claim, in the Unknown Mining District, Graham County, Arizona.

The general course of the claim is from East to West, and said claim is located within SE, SW, quarter(s) of Section(s) 20, 21, Township 3 South, Range 23 East, GSRB&M, Graham County, Arizona.

This claim is 1500 feet in length and 600 feet in width.

This Notice of Location is posted on the center line of the claim.

The claim runs from the location monument on which this notice is posted 10 feet in a E'ly direction to the East end line and 1,490 feet in a W'ly direction to the West end line. The claim boundaries are marked by six monuments, one at each corner and one at the center of each end line. The location monument on which this notice is posted is situated within Section 21, Township 3 South, Range 23 East, GSRB&M, Graham County, Arizona, and is approximately 4,850 feet South and 10,490 feet East from the SE corner of Section 13, Township 3 South, Range 22 East, GSRB&M, Graham County, Arizona.

The undersigned claims the ground as depicted on the map which is attached to a copy of this Notice of Location filed in the office of the County Recorder, Graham County, Safford, Arizona.

The claim has been monumented in accordance with State and Federal law. Corner and location monuments are substantial posts projecting at least four feet above the ground.

Located, dated, and posted on the ground this 4th day of July, 2007.

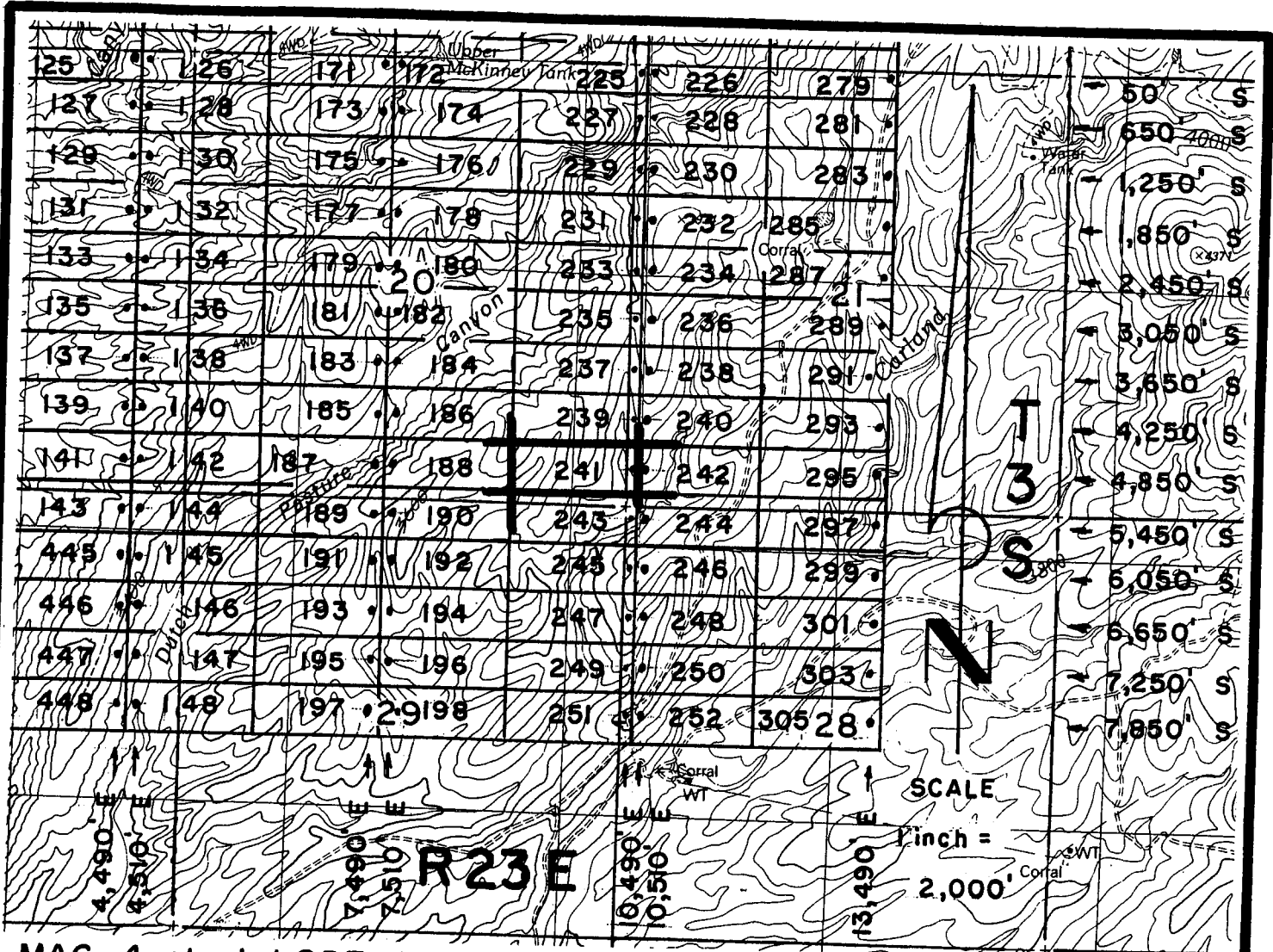
Phelps Dodge Exploration Corporation (Owner)

By James Alan Dawson (Agent)

Darling Environmental & Surveying, Ltd.

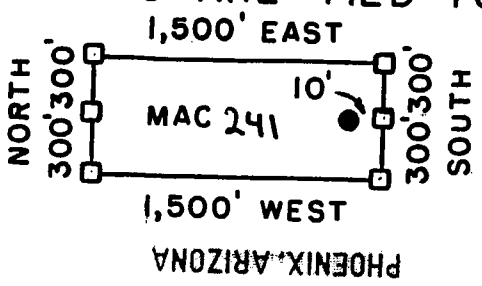
PHOENIX, ARIZONA
2007 AUG 16 A 11:52
RECEIVED
B.L.M. AZ STATE OFFICE

AMC 385332



**MAC 4, et al LODE CLAIMS - LOCATED JUNE 12, 2007 - JULY 17, 2007
GRAHAM COUNTY, ARIZONA**

ALL MAC CLAIMS ARE 600' X 1,500'. ALL LOCATION MONUMENTS ARE TIED TO THE SE COR. 13, T 3 S - R 22 E, G & SRM.



- = CLAIM CORNER/END CENTER MONUMENT
- = LOCATION MONUMENT

ALL MONUMENTS ARE 2" X 2" X 5' WOOD POSTS.

PHILIPS DODGE EXPLORATION CORPORATION
 ONE NORTH CENTRAL AVENUE
 PHOENIX, ARIZONA 85004

ATTACHED TO AND
 MADE A PART OF
 MAC 241 LOCATION NOTICE
 PAGE 2 OF 2

AMR 385337



**ARIZONA NOTICE OF LOCATION
(Lode Claim)**

NOTICE IS HEREBY GIVEN THAT PHELPS DODGE EXPLORATION CORPORATION, whose mailing address is One North Central Avenue, Phoenix, AZ 85004, by its undersigned agent, makes this location of the MAC 242 lode mining claim, in the Unknown Mining District, Graham County, Arizona.

The general course of the claim is from East to West, and said claim is located within SW quarter(s) of Section(s) 21, Township 3 South, Range 23 East, GSRB&M, Graham County, Arizona.

This claim is 1500 feet in length and 600 feet in width.

This Notice of Location is posted on the center line of the claim.

The claim runs from the location monument on which this notice is posted 1,490 feet in a E'ly direction to the East end line and 10 feet in a W'ly direction to the West end line. The claim boundaries are marked by six monuments, one at each corner and one at the center of each end line. The location monument on which this notice is posted is situated within Section 21, Township 3 South, Range 23 East, GSRB&M, Graham County, Arizona, and is approximately 4,850 feet South and 10,510 feet East from the SE corner of Section 13, Township 3 South, Range 22 East, GSRB&M, Graham County, Arizona.

The undersigned claims the ground as depicted on the map which is attached to a copy of this Notice of Location filed in the office of the County Recorder, Graham County, Safford, Arizona.

The claim has been monumented in accordance with State and Federal law. Corner and location monuments are substantial posts projecting at least four feet above the ground.

Located, dated, and posted on the ground this 4th day of July, 2007.

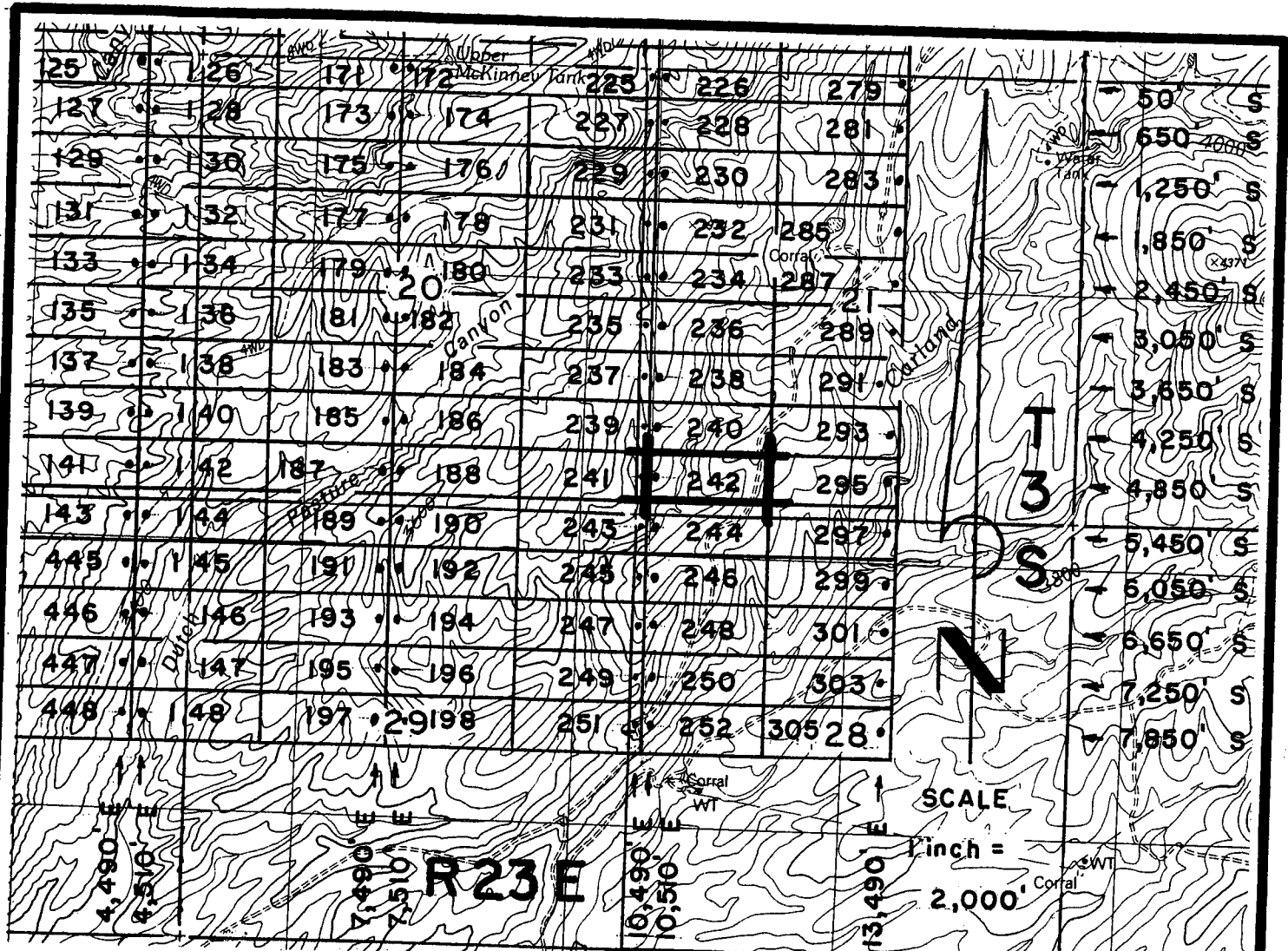
Phelps Dodge Exploration Corporation (Owner)

By Darwin Adler (Agent)

Darling Environmental & Surveying, Ltd.

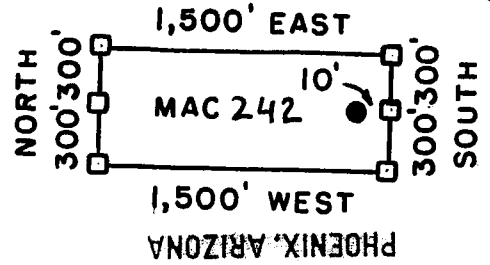
AMC 385333

PHOENIX, ARIZONA
2007 AUG 16 A 11:52
RECEIVED
B.L.M. AZ STATE OFFICE



**MAC 4, et al LODE CLAIMS-LOCATED JUNE 12,2007-JULY 17,2007
GRAHAM COUNTY, ARIZONA**

ALL MAC CLAIMS ARE 600' X 1,500'. ALL LOCATION MONUMENTS ARE TIED TO THE SE COR. 13, T 3 S-R 22 E, G & SRM.



- = CLAIM CORNER/END CENTER MONUMENT
- = LOCATION MONUMENT

ALL MONUMENTS ARE 2" X 2" X 5' WOOD POSTS.

PHILIP S. DODGE EXPLORATION CORPORATION
 ONE NORTH CENTRAL AVENUE
 PHOENIX, ARIZONA 85004

ATTACHED TO AND
 MADE A PART OF
 MAC 242 LOCATION NOTICE
 PAGE 2 OF 2

AMP 205222



**ARIZONA NOTICE OF LOCATION
(Lode Claim)**

NOTICE IS HEREBY GIVEN THAT PHELPS DODGE EXPLORATION CORPORATION, whose mailing address is One North Central Avenue, Phoenix, AZ 85004, by its undersigned agent, makes this location of the MAC 243 lode mining claim, in the Unknown Mining District, Graham County, Arizona.

The general course of the claim is from East to West, and said claim is located within SE, SW, NE, NW quarter(s) of Section(s) 20, 21, 29, 28, Township 3 South, Range 23 East, GSRB&M, Graham County, Arizona.

This claim is 1500 feet in length and 600 feet in width.

This Notice of Location is posted on the center line of the claim.

The claim runs from the location monument on which this notice is posted 10 feet in a E'ly direction to the East end line and 1,490 feet in a W'ly direction to the West end line. The claim boundaries are marked by six monuments, one at each corner and one at the center of each end line. The location monument on which this notice is posted is situated within Section 28, Township 3 South, Range 23 East, GSRB&M, Graham County, Arizona, and is approximately 5,450 feet South and 10,490 feet East from the SE corner of Section 13, Township 3 South, Range 22 East, GSRB&M, Graham County, Arizona.

The undersigned claims the ground as depicted on the map which is attached to a copy of this Notice of Location filed in the office of the County Recorder, Graham County, Safford, Arizona.

The claim has been monumented in accordance with State and Federal law. Corner and location monuments are substantial posts projecting at least four feet above the ground.

Located, dated, and posted on the ground this 4th day of July, 2007.

PHOENIX, ARIZONA

2007 AUG 16 A 11:53

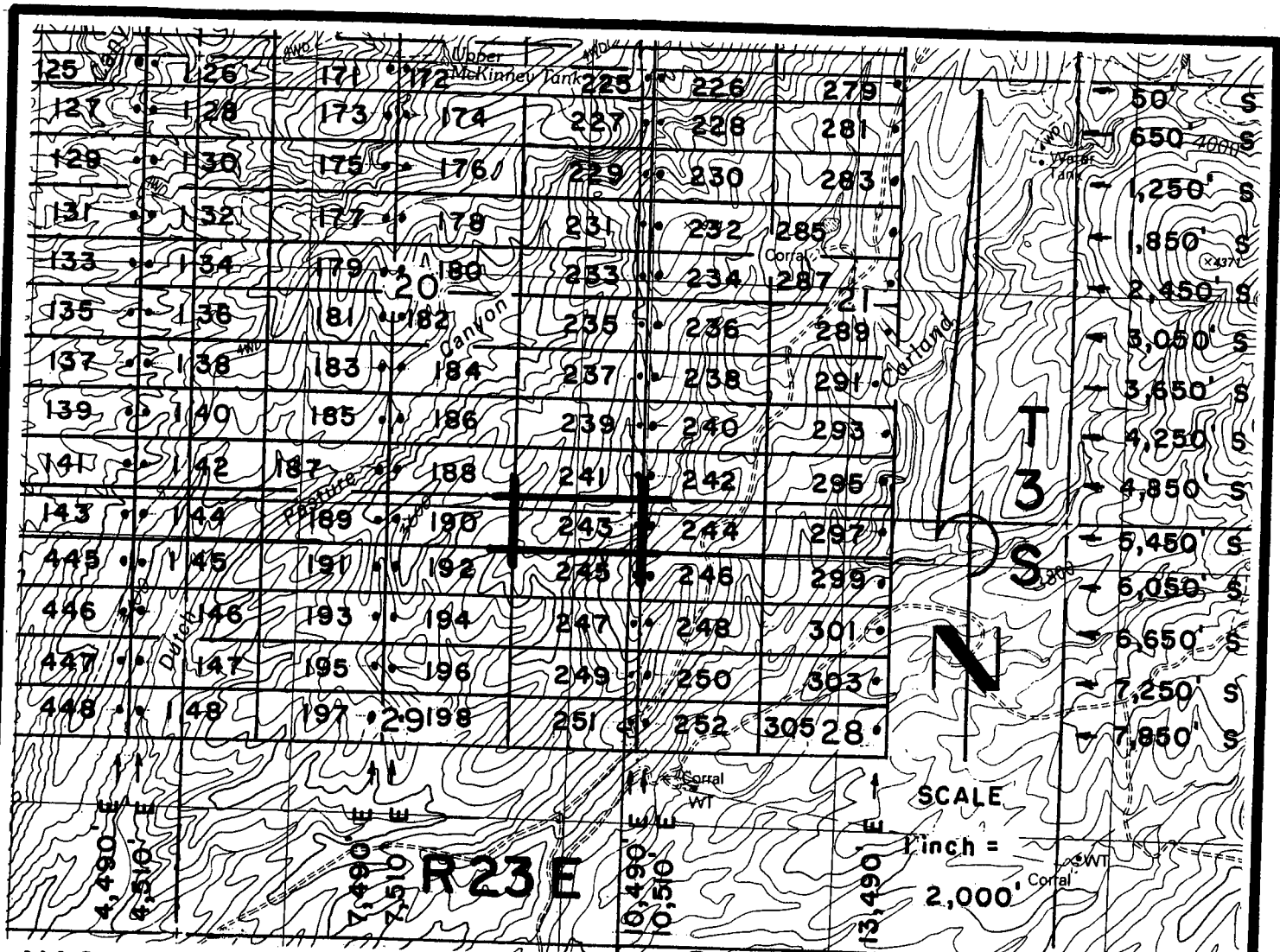
RECEIVED
B.L.M. AZ STATE OFFICE

Phelps Dodge Exploration Corporation (Owner)

By [Signature] Darvey Adler (Agent)

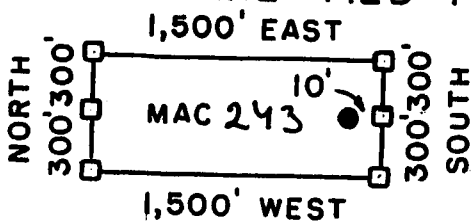
Darling Environmental & Surveying, Ltd.

AMC 385334



**MAC 4, et al LODE CLAIMS - LOCATED JUNE 12, 2007 - JULY 17, 2007
GRAHAM COUNTY, ARIZONA**

ALL MAC CLAIMS ARE 600' X 1,500'. ALL LOCATION MONUMENTS ARE TIED TO THE SE COR. 13, T 3 S - R 22 E, G & SRM.



- = CLAIM CORNER/END CENTER MONUMENT
- = LOCATION MONUMENT

ALL MONUMENTS ARE 2" X 2" X 5' WOOD POSTS

PHILIPS DODGE EXPLORATION CORPORATION
ONE NORTH CENTRAL AVENUE
PHOENIX, ARIZONA 85004

ATTACHED TO AND MADE A PART OF
MAC 243 LOCATION NOTICE
PAGE 2 OF 2



**ARIZONA NOTICE OF LOCATION
(Lode Claim)**

NOTICE IS HEREBY GIVEN THAT PHELPS DODGE EXPLORATION CORPORATION, whose mailing address is One North Central Avenue, Phoenix, AZ 85004, by its undersigned agent, makes this location of the MAC 244 lode mining claim, in the Unknown Mining District, Graham County, Arizona.

The general course of the claim is from East to West, and said claim is located within SW, NW, quarter(s) of Section(s) 21, 28, Township 3 South, Range 23 East, GSRB&M, Graham County, Arizona.

This claim is 1500 feet in length and 600 feet in width.

This Notice of Location is posted on the center line of the claim.

The claim runs from the location monument on which this notice is posted 1490 feet in a E'ly direction to the East end line and 10 feet in a W'ly direction to the West end line. The claim boundaries are marked by six monuments, one at each corner and one at the center of each end line. The location monument on which this notice is posted is situated within Section 28, Township 3 South, Range 23 East, GSRB&M, Graham County, Arizona, and is approximately 5,450 feet South and 10,510 feet East from the SE corner of Section 13, Township 3 South, Range 22 East, GSRB&M, Graham County, Arizona.

The undersigned claims the ground as depicted on the map which is attached to a copy of this Notice of Location filed in the office of the County Recorder, Graham County, Safford, Arizona.

The claim has been monumented in accordance with State and Federal law. Corner and location monuments are substantial posts projecting at least four feet above the ground.

Located, dated, and posted on the ground this 4th day of July, 2007.

Phelps Dodge Exploration Corporation (Owner)

By [Signature] (Agent)

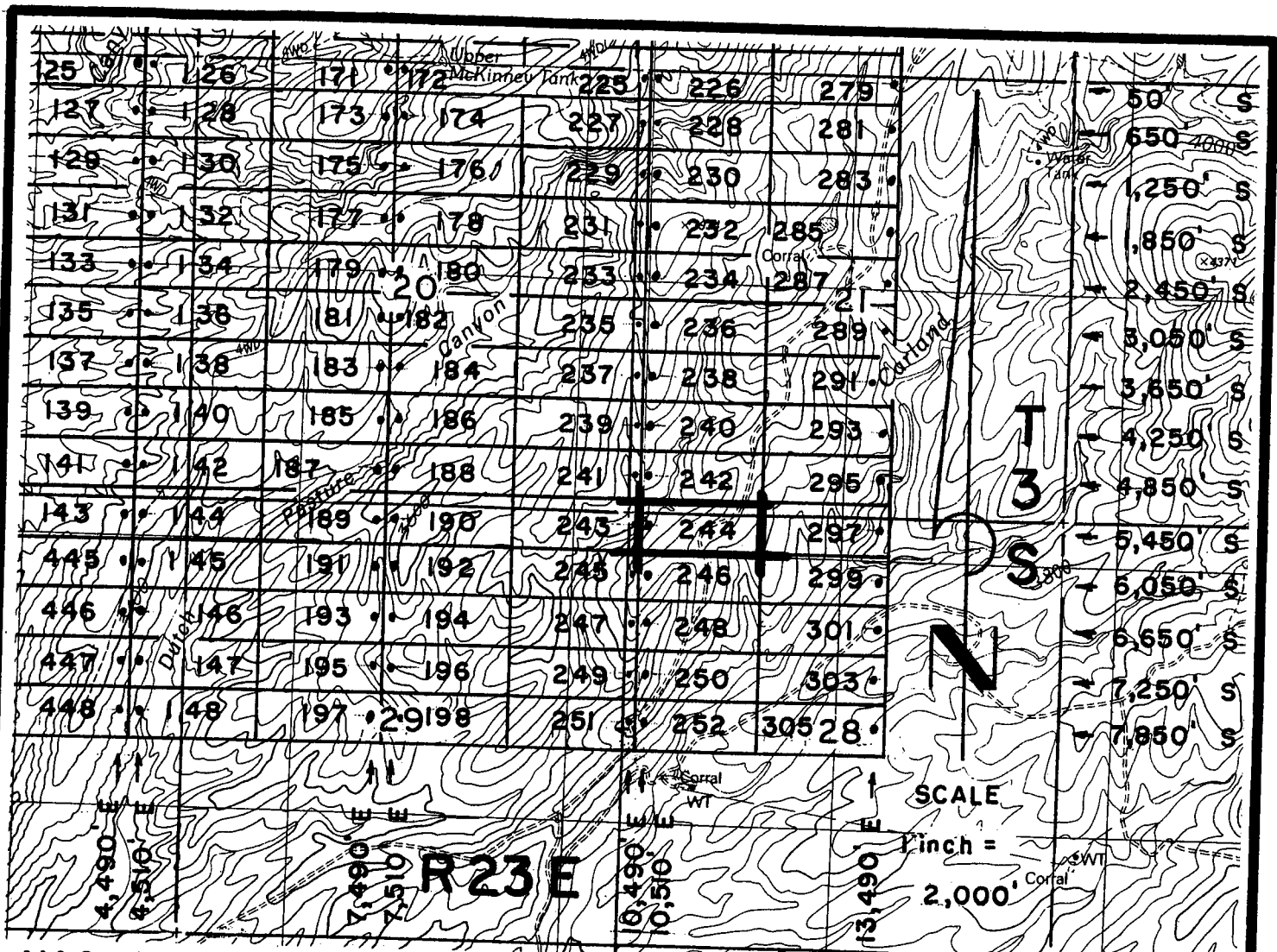
Darling Environmental & Surveying, Ltd.

PHOENIX, ARIZONA

2007 AUG 16 A 11:53

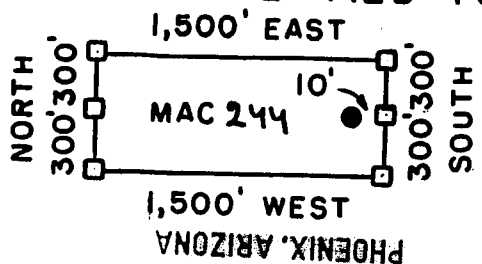
RECEIVED
B.L.M. AZ STATE OFFICE

AMC 385335



**MAC 4, et al LODE CLAIMS - LOCATED JUNE 12, 2007 - JULY 17, 2007
GRAHAM COUNTY, ARIZONA**

ALL MAC CLAIMS ARE 600' X 1,500'. ALL LOCATION MONUMENTS ARE TIED TO THE SE COR. 13, T 3 S - R 22 E, G & SRM.



- = CLAIM CORNER / END CENTER MONUMENT
- = LOCATION MONUMENT

ALL MONUMENTS ARE 2" X 2" X 5' WOOD POSTS.

PHelps DODGE EXPLORATION CORPORATION
ONE NORTH CENTRAL AVENUE
PHOENIX, ARIZONA 85004

ATTACHED TO AND MADE A PART OF
MAC 244 LOCATION NOTICE
PAGE 2 OF 2

MR 385335



**ARIZONA NOTICE OF LOCATION
(Lode Claim)**

NOTICE IS HEREBY GIVEN THAT PHELPS DODGE EXPLORATION CORPORATION, whose mailing address is One North Central Avenue, Phoenix, AZ 85004, by its undersigned agent, makes this location of the MAC 245 lode mining claim, in the Unknown Mining District, Graham County, Arizona.

The general course of the claim is from East to West, and said claim is located within NE, NW quarter(s) of Section(s) 29, 28 Township 3 South, Range 23 East, GSRB&M, Graham County, Arizona.

This claim is 1500 feet in length and 600 feet in width.

This Notice of Location is posted on the center line of the claim.

The claim runs from the location monument on which this notice is posted 10 feet in a E'ly direction to the East end line and 1,490 feet in a W'ly direction to the West end line. The claim boundaries are marked by six monuments, one at each corner and one at the center of each end line. The location monument on which this notice is posted is situated within Section 28, Township 3 South, Range 23 East, GSRB&M, Graham County, Arizona, and is approximately 6,050 feet South and 10,490 feet East from the SE corner of Section 13, Township 3 South, Range 22 East, GSRB&M, Graham County, Arizona.

The undersigned claims the ground as depicted on the map which is attached to a copy of this Notice of Location filed in the office of the County Recorder, Graham County, Safford, Arizona.

The claim has been monumented in accordance with State and Federal law. Corner and location monuments are substantial posts projecting at least four feet above the ground.

Located, dated, and posted on the ground this 3RD day of July, 2007.

PHOENIX, ARIZONA

Phelps Dodge Exploration Corporation (Owner)

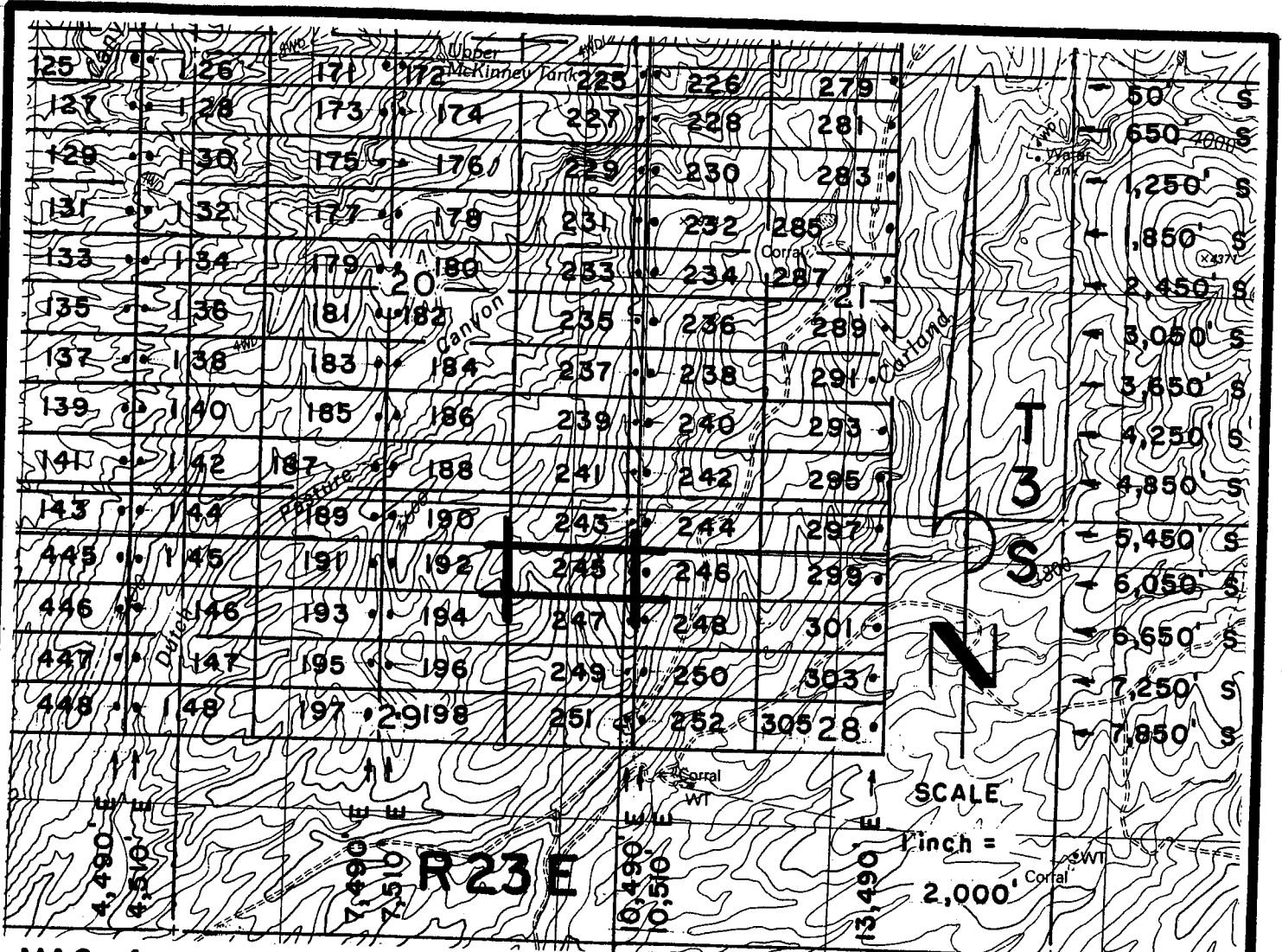
2007 AUG 16 A 11:53

By Darren Ashby (Agent)

RECEIVED
B.L.M. AZ STATE OFFICE

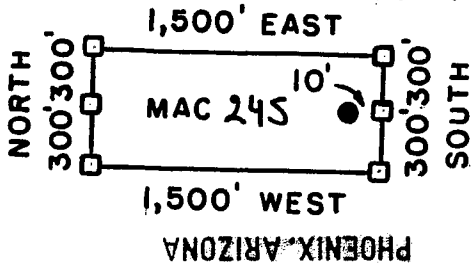
Darling Environmental & Surveying, Ltd.

AMC 385336



**MAC 4, et al LODE CLAIMS-LOCATED JUNE 12,2007-JULY 17,2007
GRAHAM COUNTY, ARIZONA**

ALL MAC CLAIMS ARE 600' X 1,500'. ALL LOCATION MONUMENTS ARE TIED TO THE SE COR. 13, T 3 S-R 22 E, G & SRM.




- = CLAIM CORNER/END CENTER MONUMENT
- = LOCATION MONUMENT

ALL MONUMENTS ARE 2" X 2" X 5' WOOD POSTS

**PHELPS DODGE EXPLORATION
CORPORATION**
B.L.M. AZ STATE OFFICE
ONE NORTH CENTRAL AVENUE
PHOENIX, ARIZONA 85004

ATTACHED TO AND
MADE A PART OF
MAC 245 LOCATION NOTICE
PAGE 2 OF 2

APR 28 5 2008



**ARIZONA NOTICE OF LOCATION
(Lode Claim)**

NOTICE IS HEREBY GIVEN THAT PHELPS DODGE EXPLORATION CORPORATION, whose mailing address is One North Central Avenue, Phoenix, AZ 85004, by its undersigned agent, makes this location of the MAC 246 lode mining claim, in the Unknown Mining District, Graham County, Arizona.

The general course of the claim is from East to West, and said claim is located within _____, _____, _____, NW, quarter(s) of Section(s) 28, Township 3 South, Range 23 East, GSRB&M, Graham County, Arizona.

This claim is 1500 feet in length and 600 feet in width.

This Notice of Location is posted on the center line of the claim.

The claim runs from the location monument on which this notice is posted 1,490 feet in a E'ly direction to the East end line and 10 feet in a W'ly direction to the West end line. The claim boundaries are marked by six monuments, one at each corner and one at the center of each end line. The location monument on which this notice is posted is situated within Section 28, Township 3 South, Range 23 East, GSRB&M, Graham County, Arizona, and is approximately 6,050 feet South and 10,510 feet East from the SE corner of Section 13, Township 3 South, Range 22 East, GSRB&M, Graham County, Arizona.

The undersigned claims the ground as depicted on the map which is attached to a copy of this Notice of Location filed in the office of the County Recorder, Graham County, Safford, Arizona.

The claim has been monumented in accordance with State and Federal law. Corner and location monuments are substantial posts projecting at least four feet above the ground.

Located, dated, and posted on the ground this 3rd day of July, 2007.

PHOENIX, ARIZONA

Phelps Dodge Exploration Corporation (Owner)

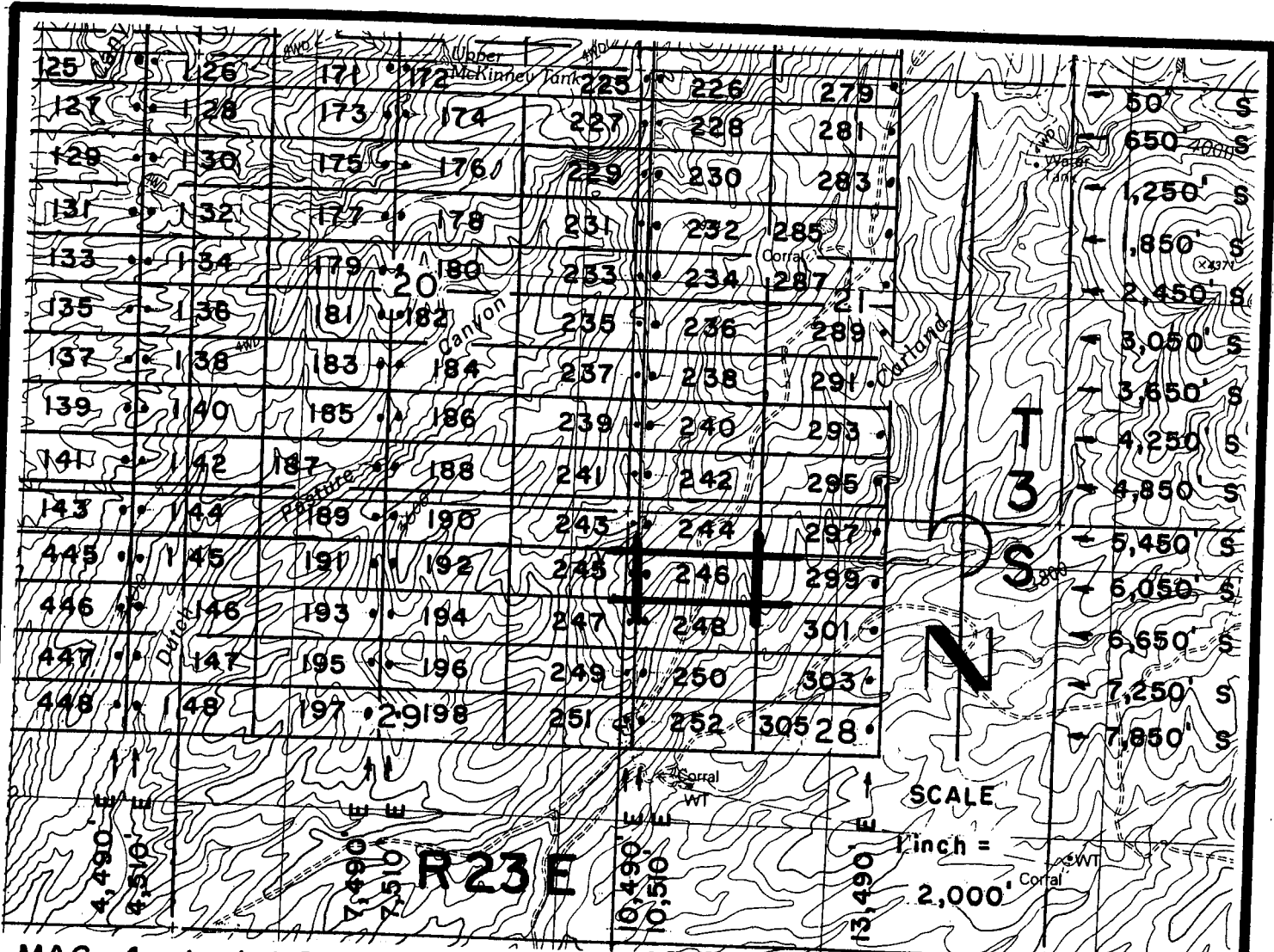
2007 AUG 16 A 11: 53

By Darren Adler (Agent)

Darling Environmental & Surveying, Ltd.

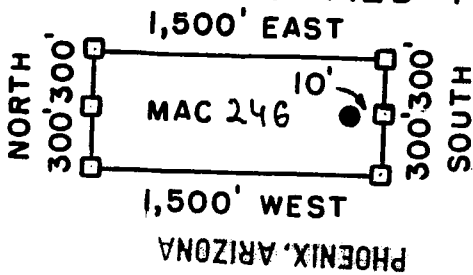
RECEIVED
B.L.M. AZ STATE OFFICE

AMC 385337



**MAC 4, et al LODE CLAIMS-LOCATED JUNE 12,2007-JULY 17,2007
GRAHAM COUNTY, ARIZONA**

ALL MAC CLAIMS ARE 600' X 1,500'. ALL LOCATION MONUMENTS ARE TIED TO THE SE COR. 13, T 3 S-R 22 E, G & SRM.



- = CLAIM CORNER/END CENTER MONUMENT
- = LOCATION MONUMENT

ALL MONUMENTS ARE 2" X 2" X 5' WOOD POSTS.

PHOENIX, ARIZONA
 RECEIVED
 B.L.M. AZ STATE OFFICE
 PHELPS DODGE EXPLORATION
 CORPORATION
 ONE NORTH CENTRAL AVENUE
 PHOENIX, ARIZONA 85004

ATTACHED TO AND
 MADE A PART OF
 MAC 246 LOCATION NOTICE
 PAGE 2 OF 2



**ARIZONA NOTICE OF LOCATION
(Lode Claim)**

NOTICE IS HEREBY GIVEN THAT PHELPS DODGE EXPLORATION CORPORATION, whose mailing address is One North Central Avenue, Phoenix, AZ 85004, by its undersigned agent, makes this location of the MAC 247 lode mining claim, in the Unknown Mining District, Graham County, Arizona.

The general course of the claim is from East to West, and said claim is located within NE, NW quarter(s) of Section(s) 29, 28, Township 3 South, Range 23 East, GSRB&M, Graham County, Arizona.

This claim is 1500 feet in length and 600 feet in width.

This Notice of Location is posted on the center line of the claim.

The claim runs from the location monument on which this notice is posted 10 feet in a E'ly direction to the East end line and 1,490 feet in a W'ly direction to the West end line. The claim boundaries are marked by six monuments, one at each corner and one at the center of each end line. The location monument on which this notice is posted is situated within Section 28, Township 3 South, Range 23 East, GSRB&M, Graham County, Arizona, and is approximately 6,650 feet South and 10,490 feet East from the SE corner of Section 13, Township 3 South, Range 22 East, GSRB&M, Graham County, Arizona.

The undersigned claims the ground as depicted on the map which is attached to a copy of this Notice of Location filed in the office of the County Recorder, Graham County, Safford, Arizona.

The claim has been monumented in accordance with State and Federal law. Corner and location monuments are substantial posts projecting at least four feet above the ground.

Located, dated, and posted on the ground this 3rd day of July, 2007.

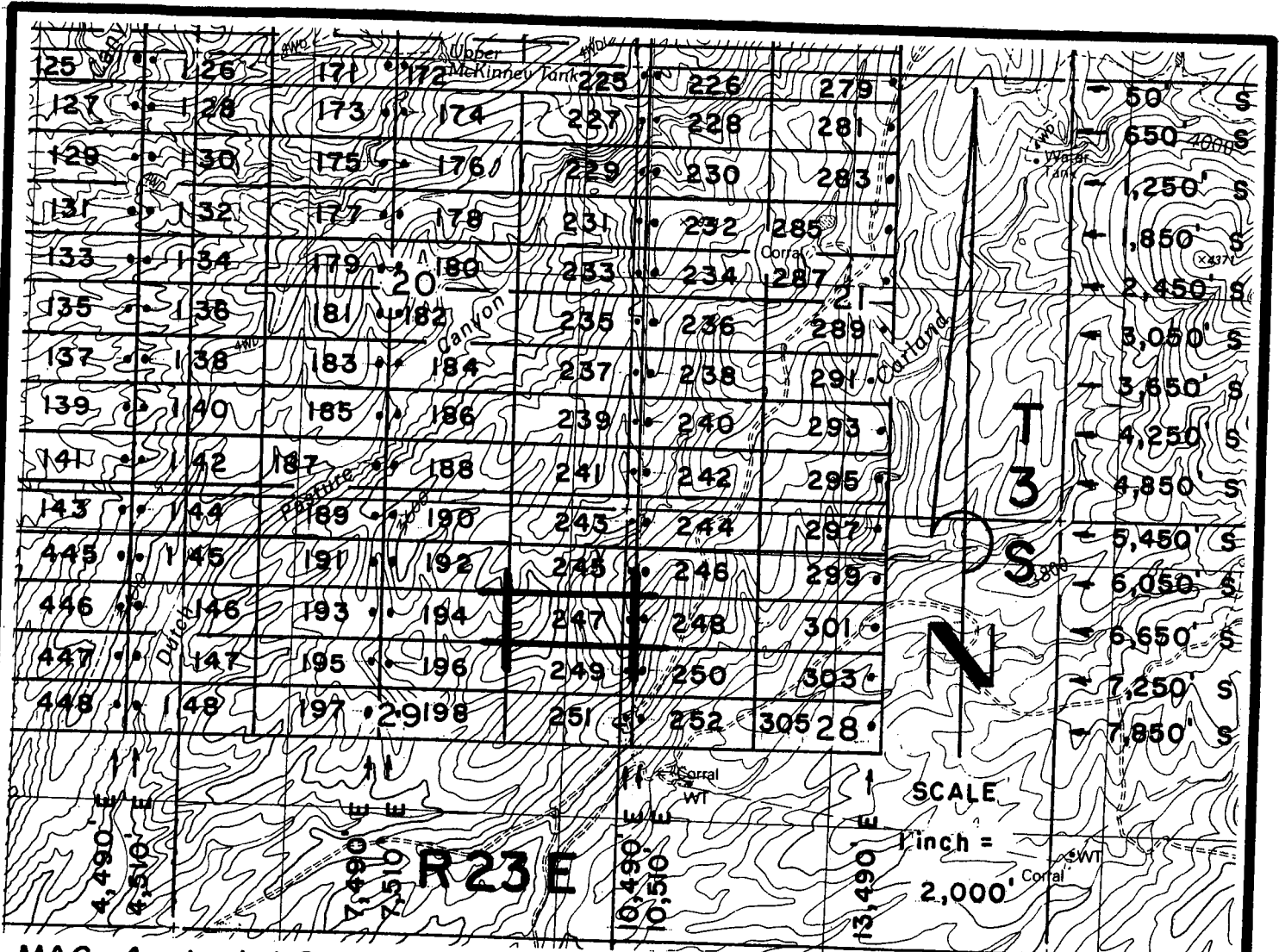
Phelps Dodge Exploration Corporation (Owner)

By [Signature] (Agent)

Darling Environmental & Surveying, Ltd.

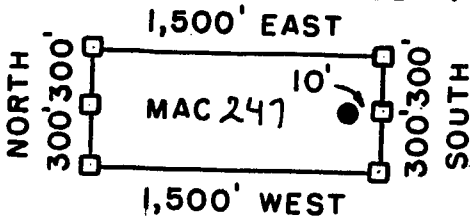
PHOENIX, ARIZONA
2007 AUG 16 A 11: 53
RECEIVED
B.L.M. AZ STATE OFFICE

AMC 385338



**MAC 4, et al LODE CLAIMS-LOCATED JUNE 12,2007-JULY 17,2007
GRAHAM COUNTY, ARIZONA.**

ALL MAC CLAIMS ARE 600' X 1,500'. ALL LOCATION MONUMENTS ARE TIED TO THE SE COR. 13, T 3 S-R 22 E, G & SRM.



- = CLAIM CORNER/END CENTER MONUMENT
- = LOCATION MONUMENT

ALL MONUMENTS ARE 2" X 2" X 5' WOOD POSTS.

PHOENIX, ARIZONA

2007 AUG 11 11:51 AM
PHELPS DODGE EXPLORATION
CORPORATION
B.L.M. AZ STATE OFFICE
ONE NORTH CENTRAL AVENUE
PHOENIX, ARIZONA 85004

ATTACHED TO AND
MADE A PART OF
MAC 247 LOCATION NOTICE
PAGE 2 OF 2

AMC 385338



**ARIZONA NOTICE OF LOCATION
(Lode Claim)**

NOTICE IS HEREBY GIVEN THAT PHELPS DODGE EXPLORATION CORPORATION, whose mailing address is One North Central Avenue, Phoenix, AZ 85004, by its undersigned agent, makes this location of the MAC 248 lode mining claim, in the Unknown Mining District, Graham County, Arizona.

The general course of the claim is from East to West, and said claim is located within NW quarter(s) of Section(s) 28, Township 3 South, Range 23 East, GSRB&M, Graham County, Arizona.

This claim is 1500 feet in length and 600 feet in width.

This Notice of Location is posted on the center line of the claim.

The claim runs from the location monument on which this notice is posted 1,490 feet in a E'ly direction to the East end line and 10 feet in a W'ly direction to the West end line. The claim boundaries are marked by six monuments, one at each corner and one at the center of each end line. The location monument on which this notice is posted is situated within Section 28, Township 3 South, Range 23 East, GSRB&M, Graham County, Arizona, and is approximately 6,650 feet South and 10,510 feet East from the SE corner of Section 13, Township 3 South, Range 22 East, GSRB&M, Graham County, Arizona.

The undersigned claims the ground as depicted on the map which is attached to a copy of this Notice of Location filed in the office of the County Recorder, Graham County, Safford, Arizona.

The claim has been monumented in accordance with State and Federal law. Corner and location monuments are substantial posts projecting at least four feet above the ground.

Located, dated, and posted on the ground this 3rd day of July, 2007.

Phelps Dodge Exploration Corporation (Owner)

By Darren Adler (Agent)

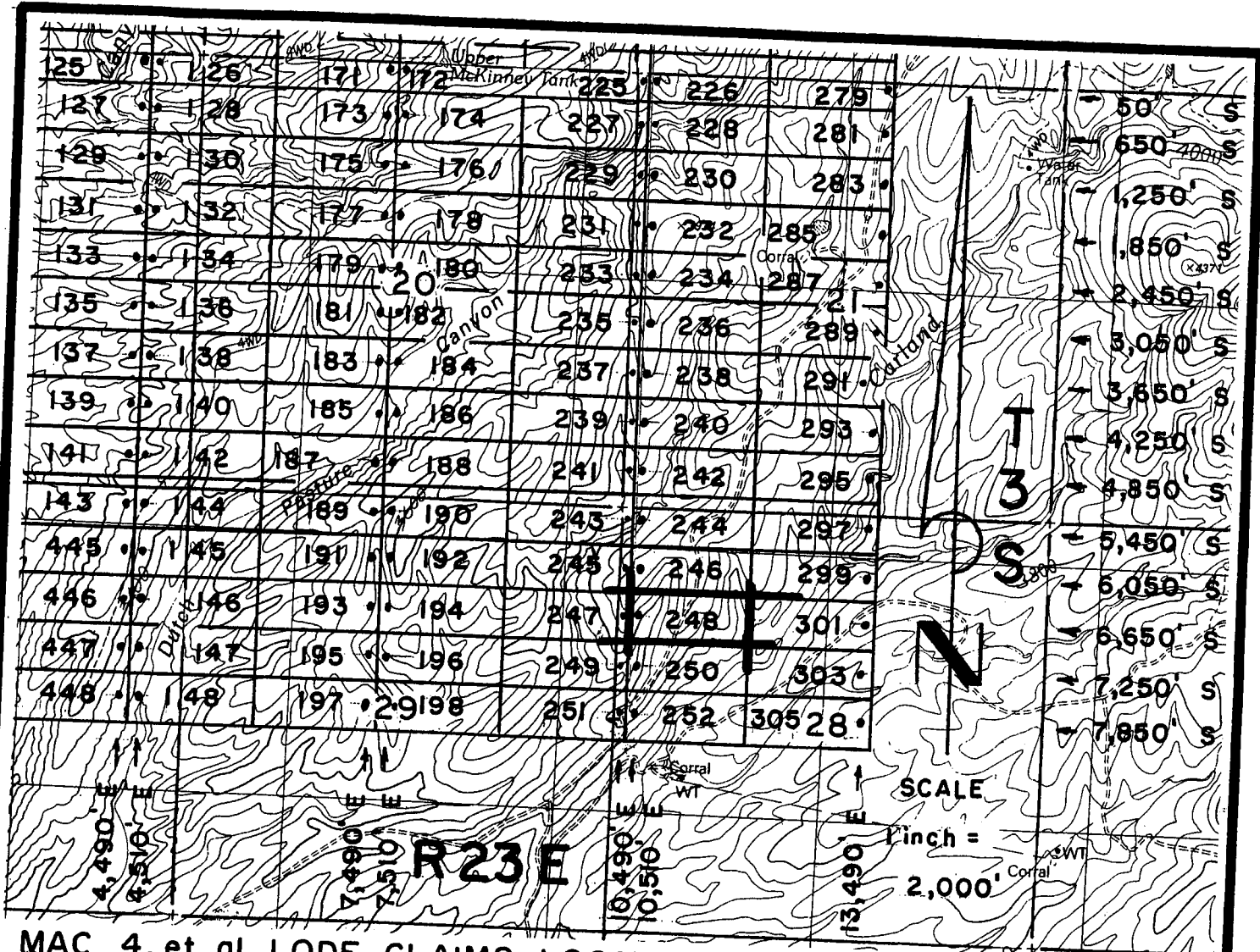
Darling Environmental & Surveying, Ltd.

PHOENIX, ARIZONA

2007 AUG 16 A 11: 56

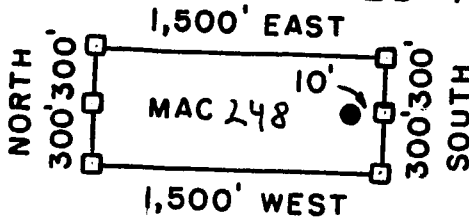
RECEIVED
B.L.M. AZ STATE OFFICE

ANC 385339



**MAC 4, et al LODE CLAIMS-LOCATED JUNE 12,2007-JULY 17,2007
GRAHAM COUNTY, ARIZONA**

ALL MAC CLAIMS ARE 600' X 1,500'. ALL LOCATION MONUMENTS ARE TIED TO THE SE COR. 13, T 3 S-R 22 E, G & SRM.



- = CLAIM CORNER/END CENTER MONUMENT
- = LOCATION MONUMENT

ALL MONUMENTS ARE 2" X 2" X 5' WOOD POSTS.

PHOENIX, ARIZONA
 PHELPS DODGE EXPLORATION
 CORPORATION
 ONE NORTH CENTRAL AVENUE
 PHOENIX, ARIZONA 85004

ATTACHED TO AND
 MADE A PART OF
 MAC 248 LOCATION NOTICE
 PAGE 2 OF 2

AND 385339



**ARIZONA NOTICE OF LOCATION
(Lode Claim)**

NOTICE IS HEREBY GIVEN THAT PHELPS DODGE EXPLORATION CORPORATION, whose mailing address is One North Central Avenue, Phoenix, AZ 85004, by its undersigned agent, makes this location of the MAC 249 lode mining claim, in the Unknown Mining District, Graham County, Arizona.

The general course of the claim is from East to West, and said claim is located within NE, NW quarter(s) of Section(s) 29, 28, Township 3 South, Range 23 East, GSRB&M, Graham County, Arizona.

This claim is 1500 feet in length and 600 feet in width.

This Notice of Location is posted on the center line of the claim.

The claim runs from the location monument on which this notice is posted 10 feet in a E'ly direction to the East end line and 1,490 feet in a W'ly direction to the West end line. The claim boundaries are marked by six monuments, one at each corner and one at the center of each end line. The location monument on which this notice is posted is situated within Section 28, Township 3 South, Range 23 East, GSRB&M, Graham County, Arizona, and is approximately 7,250 feet South and 10,490 feet East from the SE corner of Section 13, Township 3 South, Range 22 East, GSRB&M, Graham County, Arizona.

The undersigned claims the ground as depicted on the map which is attached to a copy of this Notice of Location filed in the office of the County Recorder, Graham County, Safford, Arizona.

The claim has been monumented in accordance with State and Federal law. Corner and location monuments are substantial posts projecting at least four feet above the ground.

Located, dated, and posted on the ground this 3rd day of July, 2007.

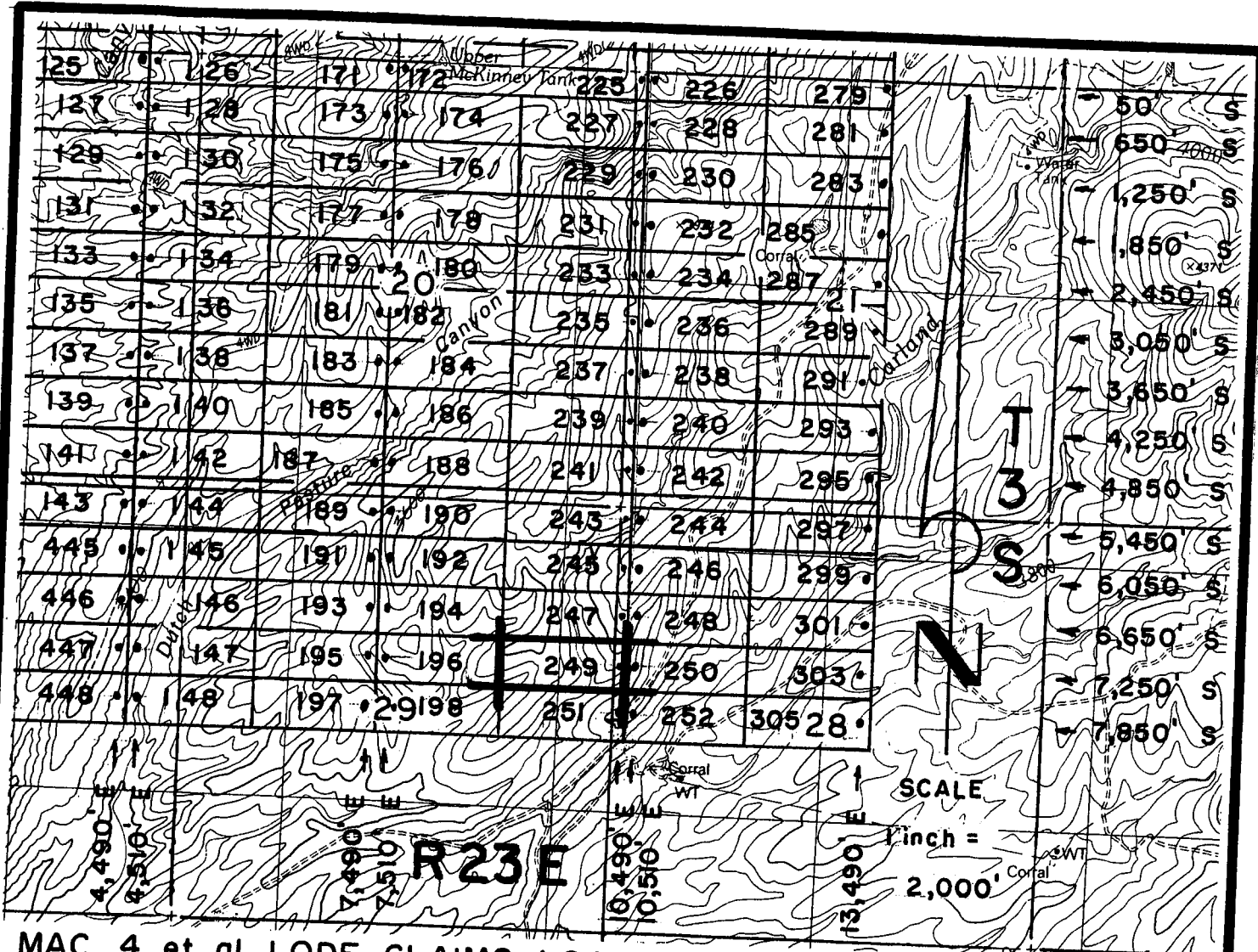
Phelps Dodge Exploration Corporation (Owner)

By [Signature] (Agent)

Darling Environmental & Surveying, Ltd.

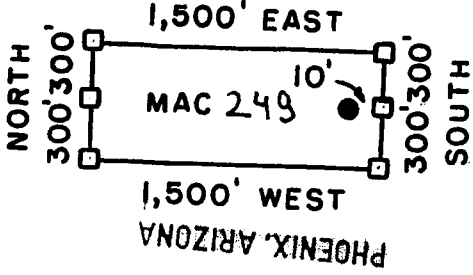
PHOENIX, ARIZONA
2007 AUG 16 A 11: 56
RECEIVED
B.L.M. AZ STATE OFFICE

AMC 385340



**MAC 4, et al LODE CLAIMS-LOCATED JUNE 12,2007-JULY 17,2007
GRAHAM COUNTY, ARIZONA**

ALL MAC CLAIMS ARE 600' X 1,500'. ALL LOCATION MONUMENTS ARE TIED TO THE SE COR. 13, T 3 S-R 22 E, G & SRM.



- = CLAIM CORNER / END CENTER MONUMENT
- = LOCATION MONUMENT

ALL MONUMENTS ARE 2" X 2" X 5' WOOD POSTS.

PHelps VODGE EXPLORATION CORPORATION
 ONE NORTH CENTRAL AVENUE
 PHOENIX, ARIZONA 85004

ATTACHED TO AND
 MADE A PART OF
 MAC 249 LOCATION NOTICE
 PAGE 2 OF 2

AMG 385340



**ARIZONA NOTICE OF LOCATION
(Lode Claim)**

NOTICE IS HEREBY GIVEN THAT PHELPS DODGE EXPLORATION CORPORATION, whose mailing address is One North Central Avenue, Phoenix, AZ 85004, by its undersigned agent, makes this location of the MAC 250 lode mining claim, in the Unknown Mining District, Graham County, Arizona.

The general course of the claim is from East to West, and said claim is located within _____, _____, _____, NW, quarter(s) of Section(s) 28, Township 3 South, Range 23 East, GSRB&M, Graham County, Arizona.

This claim is 1500 feet in length and 600 feet in width.

This Notice of Location is posted on the center line of the claim.

The claim runs from the location monument on which this notice is posted 1,490 feet in a E'ly direction to the East end line and 10 feet in a W'ly direction to the West end line. The claim boundaries are marked by six monuments, one at each corner and one at the center of each end line. The location monument on which this notice is posted is situated within Section 28, Township 3 South, Range 23 East, GSRB&M, Graham County, Arizona, and is approximately 7,250 feet South and 10,510 feet East from the SE corner of Section 13, Township 3 South, Range 22 East, GSRB&M, Graham County, Arizona.

The undersigned claims the ground as depicted on the map which is attached to a copy of this Notice of Location filed in the office of the County Recorder, Graham County, Safford, Arizona.

The claim has been monumented in accordance with State and Federal law. Corner and location monuments are substantial posts projecting at least four feet above the ground.

Located, dated, and posted on the ground this 3rd day of July 2007.

Phelps Dodge Exploration Corporation (Owner)

By [Signature] (Agent)

Darling Environmental & Surveying, Ltd.

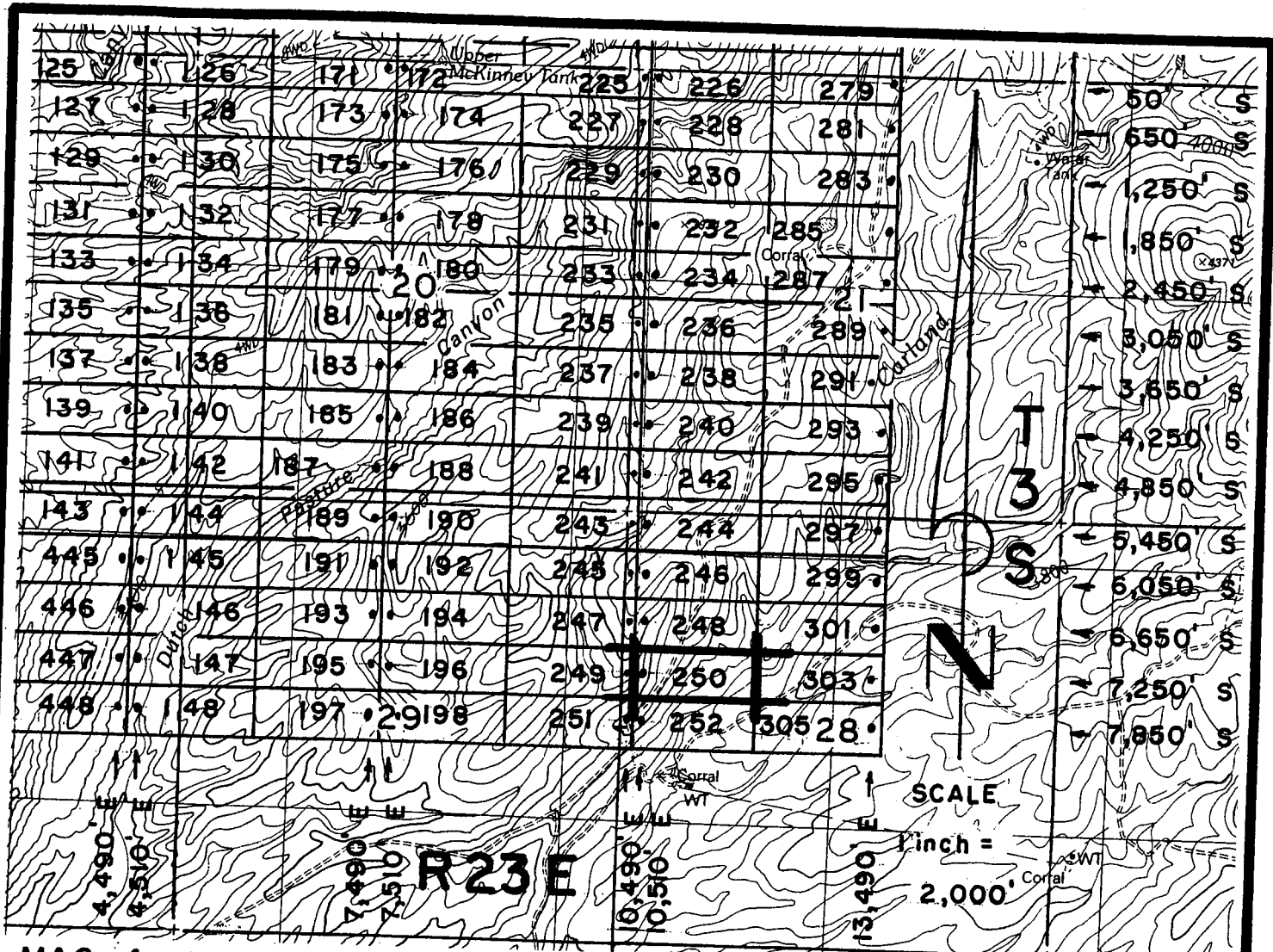
PHOENIX, ARIZONA

2007 AUG 16 A 11:57

RECEIVED
B.L.M. AZ STATE OFFICE

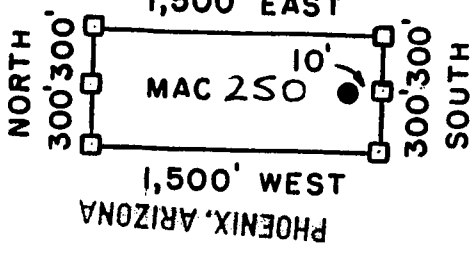
MC 385341

AMC 385341



**MAC 4, et al LODE CLAIMS - LOCATED JUNE 12, 2007 - JULY 17, 2007
GRAHAM COUNTY, ARIZONA**

ALL MAC CLAIMS ARE 600' X 1,500'. ALL LOCATION MONUMENTS ARE TIED TO THE SE COR. 13, T 3 S - R 22 E, G & SRM.



- = CLAIM CORNER/END CENTER MONUMENT
 - = LOCATION MONUMENT
- ALL MONUMENTS ARE 2" X 2" X 5' WOOD POSTS.

PHILIPS DODGE EXPLORATION CORPORATION
 ONE NORTH CENTRAL AVENUE
 PHOENIX, ARIZONA 85004

ATTACHED TO AND MADE A PART OF
 MAC 250 LOCATION NOTICE
 PAGE 2 OF 2

JUN 28 5 21 11



**ARIZONA NOTICE OF LOCATION
(Lode Claim)**

NOTICE IS HEREBY GIVEN THAT PHELPS DODGE EXPLORATION CORPORATION, whose mailing address is One North Central Avenue, Phoenix, AZ 85004, by its undersigned agent, makes this location of the MAC 251 lode mining claim, in the Unknown Mining District, Graham County, Arizona.

The general course of the claim is from East to West, and said claim is located within NE 1/4 SE, NW 1/4 quarter(s) of Section(s) 29, 28 Township 3 South, Range 23 East, GSRB&M, Graham County, Arizona.

This claim is 1500 feet in length and 600 feet in width.

This Notice of Location is posted on the center line of the claim.

The claim runs from the location monument on which this notice is posted 10 feet in a E'ly direction to the East end line and 1,490 feet in a W'y direction to the West end line. The claim boundaries are marked by six monuments, one at each corner and one at the center of each end line. The location monument on which this notice is posted is situated within Section 28, Township 3 South, Range 23 East, GSRB&M, Graham County, Arizona, and is approximately 7,850 feet South and 10,490 feet East from the SE corner of Section 13, Township 3 South, Range 22 East, GSRB&M, Graham County, Arizona.

The undersigned claims the ground as depicted on the map which is attached to a copy of this Notice of Location filed in the office of the County Recorder, Graham County, Safford, Arizona.

The claim has been monumented in accordance with State and Federal law. Corner and location monuments are substantial posts projecting at least four feet above the ground.

Located, dated, and posted on the ground this 3rd day of July, 2007.

Phelps Dodge Exploration Corporation (Owner)

By [Signature] (Agent)

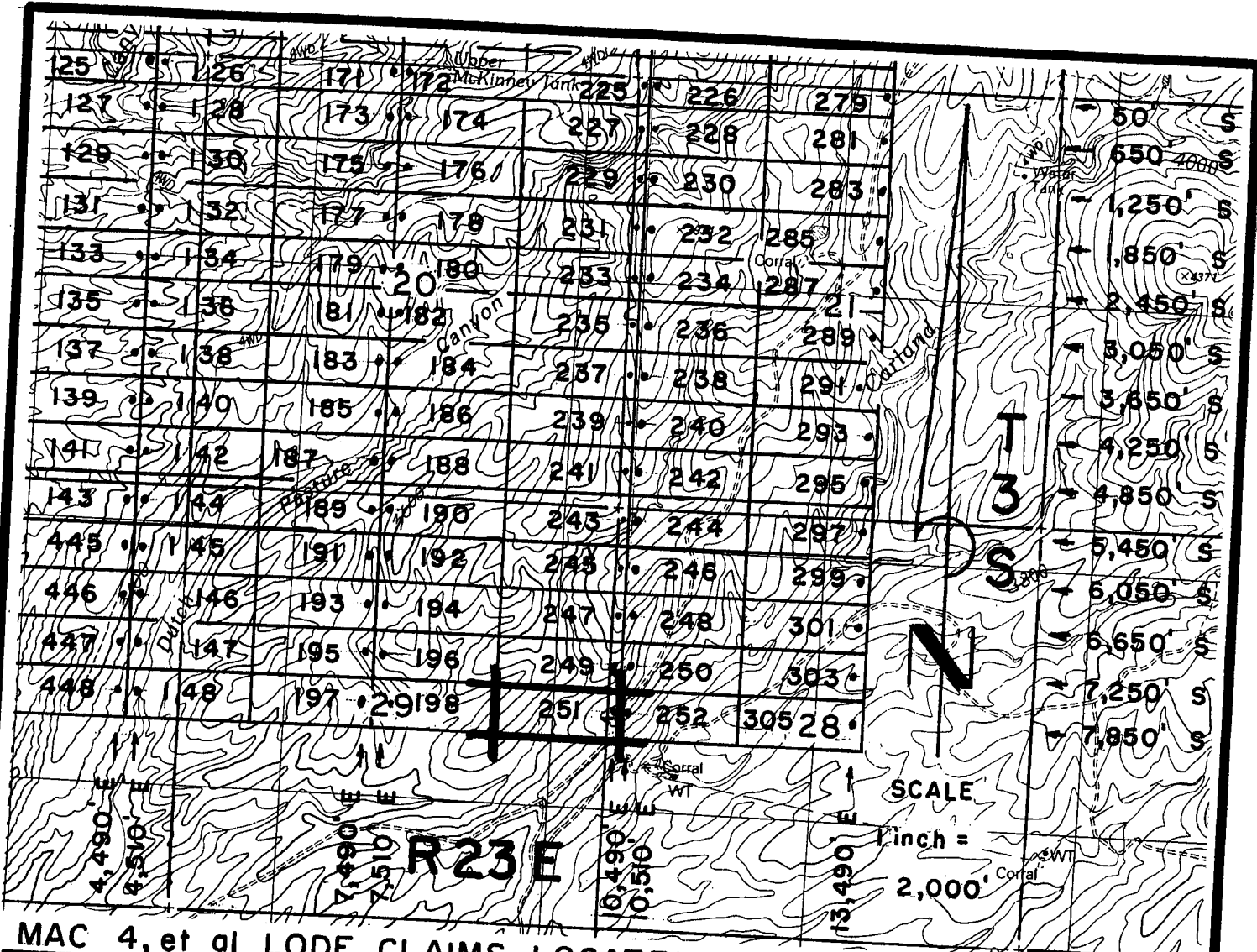
Darling Environmental & Surveying, Ltd.

PHOENIX, ARIZONA

2007 AUG 16 A 11:57

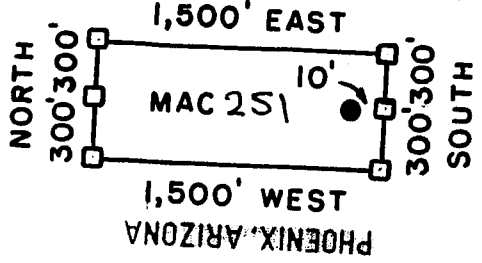
RECEIVED
B.L.M. AZ STATE OFFICE

AMC 385342



**MAC 4, et al LODE CLAIMS - LOCATED JUNE 12, 2007 - JULY 17, 2007
GRAHAM COUNTY, ARIZONA**

ALL MAC CLAIMS ARE 600' X 1,500'. ALL LOCATION MONUMENTS ARE TIED TO THE SE COR. 13, T 3 S - R 22 E, G & SRM.



- = CLAIM CORNER / END CENTER MONUMENT
- = LOCATION MONUMENT

ALL MONUMENTS ARE 2" X 2" X 5' WOOD POSTS.

PHELPS DODGE EXPLORATION CORPORATION
 ONE NORTH CENTRAL AVENUE
 PHOENIX, ARIZONA 85004

ATTACHED TO AND
 MADE A PART OF
 MAC 251 LOCATION NOTICE
 PAGE 2 OF 2

AMR 2005210



**ARIZONA NOTICE OF LOCATION
(Lode Claim)**

NOTICE IS HEREBY GIVEN THAT PHELPS DODGE EXPLORATION CORPORATION, whose mailing address is One North Central Avenue, Phoenix, AZ 85004, by its undersigned agent, makes this location of the MAC 252 lode mining claim, in the Unknown Mining District, Graham County, Arizona.

The general course of the claim is from East to West, and said claim is located within NW 1/4 SW quarter(s) of Section(s) 28, Township 3 South, Range 23 East, GSRB&M, Graham County, Arizona.

This claim is 1500 feet in length and 600 feet in width.

This Notice of Location is posted on the center line of the claim.

The claim runs from the location monument on which this notice is posted 1,490 feet in a E'ly direction to the East end line and 10 feet in a W'ly direction to the West end line. The claim boundaries are marked by six monuments, one at each corner and one at the center of each end line. The location monument on which this notice is posted is situated within Section 28, Township 3 South, Range 23 East, GSRB&M, Graham County, Arizona, and is approximately 7,850 feet South and 10,510 feet East from the SE corner of Section 13, Township 3 South, Range 22 East, GSRB&M, Graham County, Arizona.

The undersigned claims the ground as depicted on the map which is attached to a copy of this Notice of Location filed in the office of the County Recorder, Graham County, Safford, Arizona.

The claim has been monumented in accordance with State and Federal law. Corner and location monuments are substantial posts projecting at least four feet above the ground.

Located, dated, and posted on the ground this 3rd day of July, 2007.

PHOENIX, ARIZONA

2007 AUG 16 A 11:57

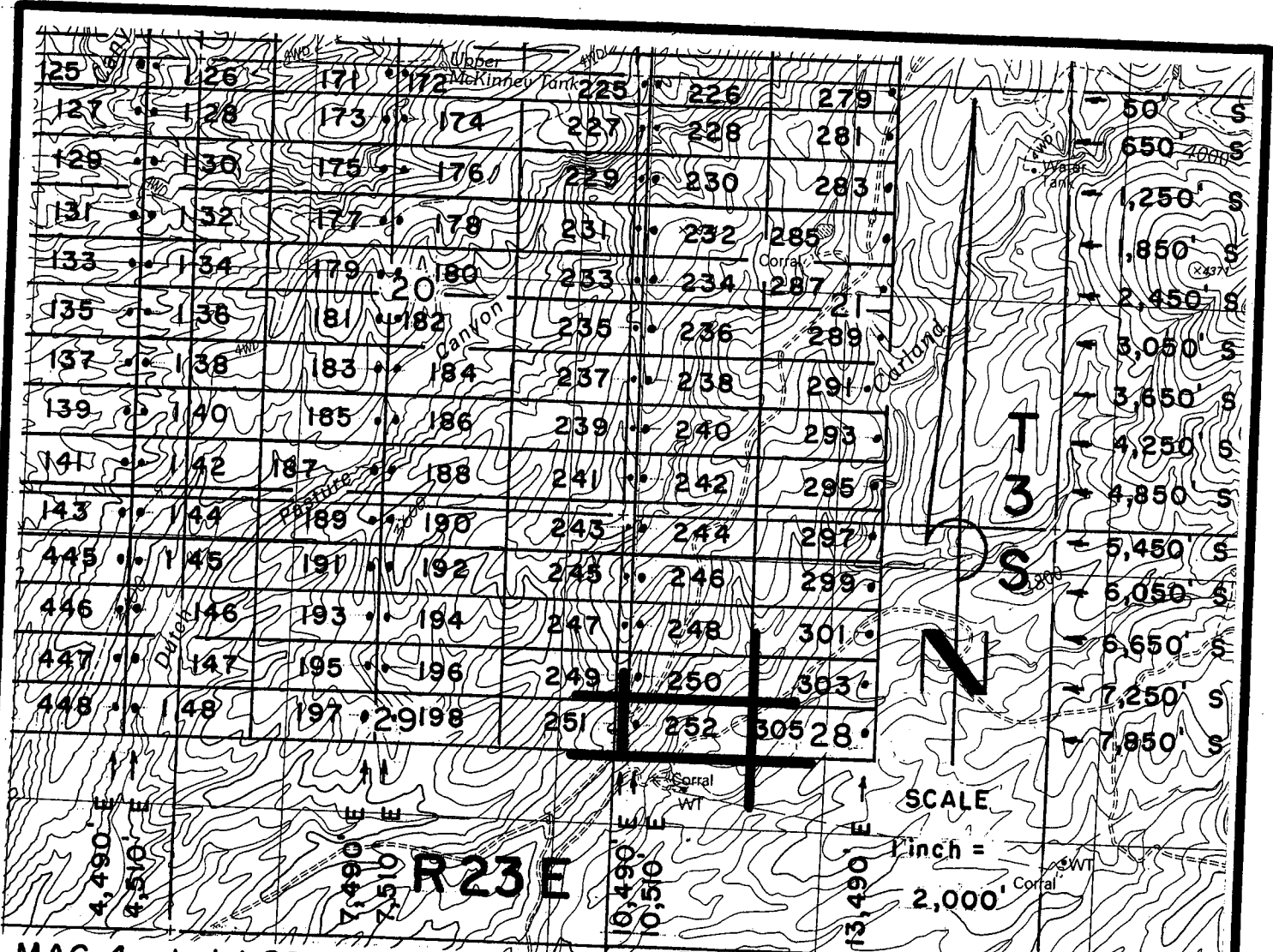
RECEIVED
B.L.M. AZ STATE OFFICE

Phelps Dodge Exploration Corporation (Owner)

By Darren Adler (Agent)

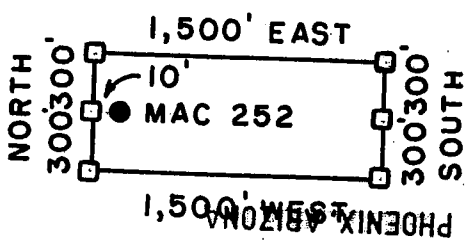
Darling Environmental & Surveying, Ltd.

AMC 385343



**MAC 4, et al LODE CLAIMS - LOCATED JUNE 12, 2007 - JULY 17, 2007
GRAHAM COUNTY, ARIZONA**

ALL MAC CLAIMS ARE 600' X 1,500'. ALL LOCATION MONUMENTS ARE TIED TO THE SE COR. 13, T 3 S-R 22 E, G&SRM.



- = CLAIM CORNER/END CENTER MONUMENT
 - = LOCATION MONUMENT
- ALL MONUMENTS ARE 2" X 2" X 5' WOOD POSTS.

PHelps DODGE EXPLORATION CORPORATION
 ONE NORTH CENTRAL AVENUE
 PHOENIX, ARIZONA 85004

ATTACHED TO AND MADE A PART OF
 MAC 252 LOCATION NOTICE
 PAGE 2 OF 2

AMC 385343



**ARIZONA NOTICE OF LOCATION
(Lode Claim)**

NOTICE IS HEREBY GIVEN THAT PHELPS DODGE EXPLORATION CORPORATION, whose mailing address is One North Central Avenue, Phoenix, AZ 85004, by its undersigned agent, makes this location of the MAC 261 lode mining claim, in the Unknown Mining District, Graham County, Arizona.

The general course of the claim is from East to West, and said claim is located within SW & SE, NW & NE quarter(s) of Section(s) 9, 16, Township 3 South, Range 23 East, GSRB&M, Graham County, Arizona.

This claim is 1500 feet in length and 600 feet in width.

This Notice of Location is posted on the center line of the claim.

The claim runs from the location monument on which this notice is posted 10 feet in a E'ly direction to the East end line and 1,490 feet in a W'ly direction to the West end line. The claim boundaries are marked by six monuments, one at each corner and one at the center of each end line. The

location monument on which this notice is posted is situated within Section 9, Township 3 South, Range 23 East, GSRB&M, Graham County, Arizona, and is approximately 5,350 feet North and 13,490 feet East from the SE corner of Section 13, Township 3 South, Range 22 East, GSRB&M, Graham County, Arizona.

The undersigned claims the ground as depicted on the map which is attached to a copy of this Notice of Location filed in the office of the County Recorder, Graham County, Safford, Arizona.

The claim has been monumented in accordance with State and Federal law. Corner and location monuments are substantial posts projecting at least four feet above the ground.

Located, dated, and posted on the ground this ~~15~~ ^{16th} day of July, 2007.

Phelps Dodge Exploration Corporation (Owner)

By Darren Adler (Agent)

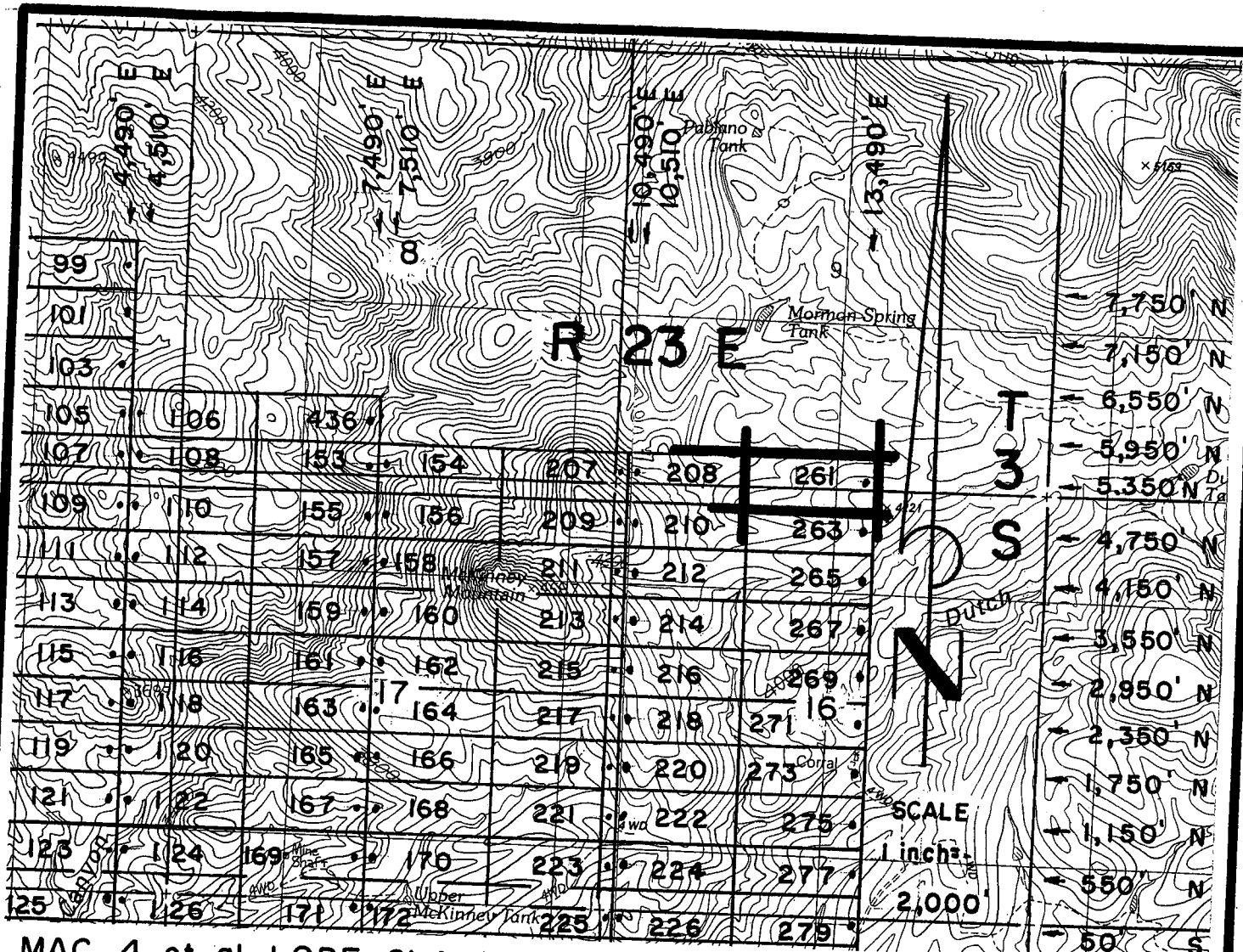
Darling Environmental & Surveying, Ltd.

PHOENIX, ARIZONA

2007 AUG 16 A 11:57

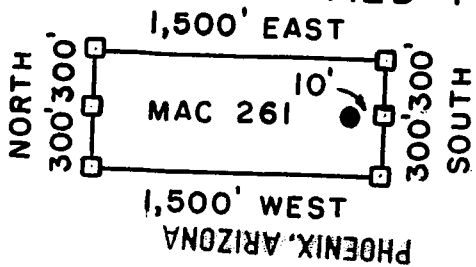
RECEIVED
B.L.M. AZ STATE OFFICE

AMC 385344



**MAC 4, et al LODE CLAIMS - LOCATED JUNE 12, 2007 - JULY 17, 2007
GRAHAM COUNTY, ARIZONA**

ALL MAC CLAIMS ARE 600' X 1,500'. ALL LOCATION MONUMENTS ARE TIED TO THE SE COR. 13, T 3 S - R 22 E, G & SRM.



- = CLAIM CORNER/END CENTER MONUMENT
- = LOCATION MONUMENT

ALL MONUMENTS ARE 2" X 2" X 5' WOOD POSTS.

RECEIVED
 PHOENIX, ARIZONA 85004
 ONE NORTH CENTRAL AVENUE
 CORPORATION
 PHELPS DODGE EXPLORATION

ATTACHED TO AND
 MADE A PART OF
 MAC 261 LOCATION NOTICE
 PAGE 2 OF 2

AMG 385344



**ARIZONA NOTICE OF LOCATION
(Lode Claim)**

NOTICE IS HEREBY GIVEN THAT PHELPS DODGE EXPLORATION CORPORATION, whose mailing address is One North Central Avenue, Phoenix, AZ 85004, by its undersigned agent, makes this location of the MAC 263 lode mining claim, in the Unknown Mining District, Graham County, Arizona.

The general course of the claim is from East to West, and said claim is located within NW & NE quarter(s) of Section(s) 16, Township 3 South, Range 23 East, GSRB&M, Graham County, Arizona.

This claim is 1500 feet in length and 600 feet in width.

This Notice of Location is posted on the center line of the claim.

The claim runs from the location monument on which this notice is posted 10 feet in a E'ly direction to the East end line and 1490 feet in a W'ly direction to the West end line. The claim boundaries are marked by six monuments, one at each corner and one at the center of each end line. The location monument on which this notice is posted is situated within Section 16, Township 3 South, Range 23 East, GSRB&M, Graham County, Arizona, and is approximately 4,750 feet North and 13,490 feet East from the SE corner of Section 13, Township 3 South, Range 22 East, GSRB&M, Graham County, Arizona.

The undersigned claims the ground as depicted on the map which is attached to a copy of this Notice of Location filed in the office of the County Recorder, Graham County, Safford, Arizona.

The claim has been monumented in accordance with State and Federal law. Corner and location monuments are substantial posts projecting at least four feet above the ground.

Located, dated, and posted on the ground this 16th day of July, 2007.

Phelps Dodge Exploration Corporation (Owner)

By Darren Adler (Agent)

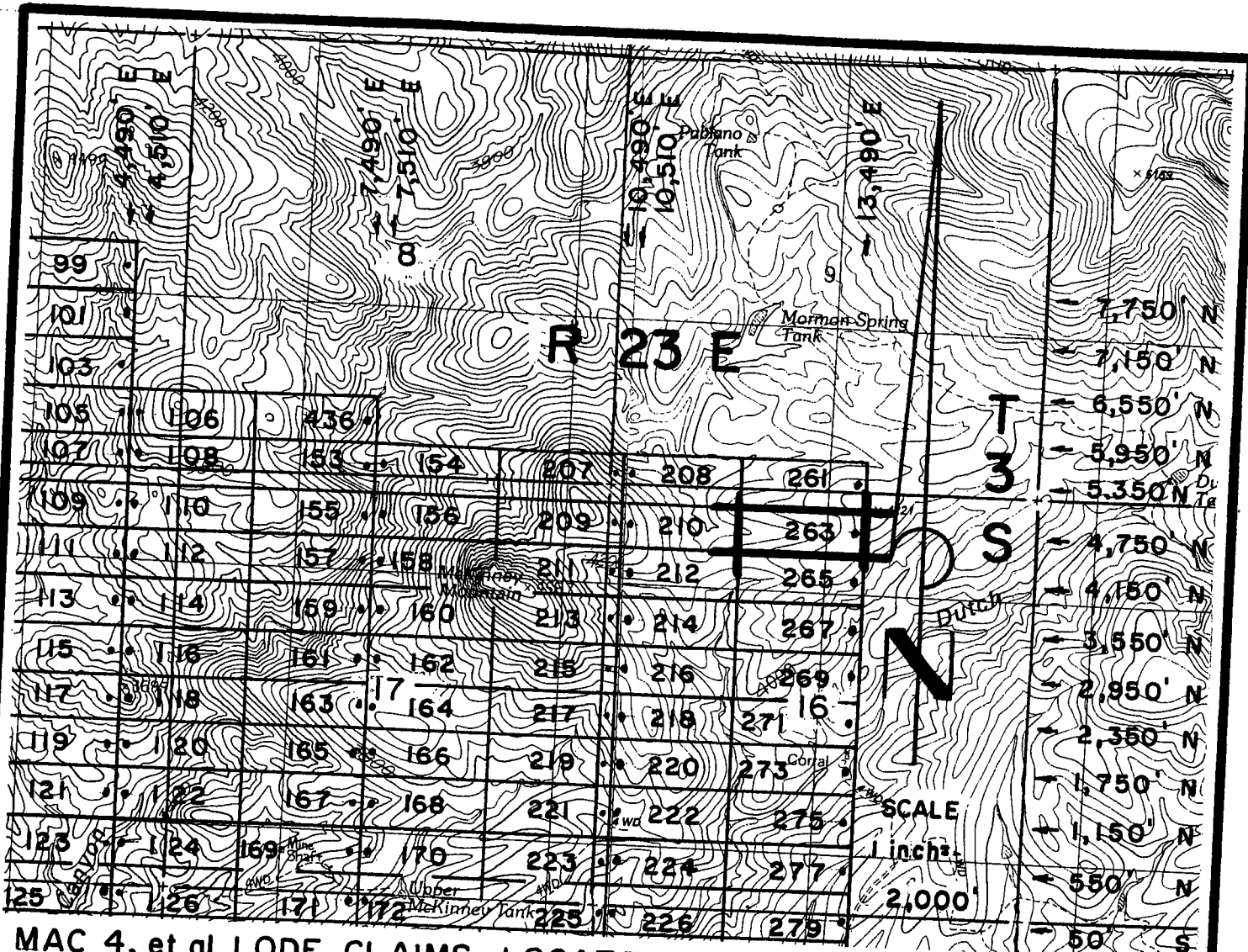
Darling Environmental & Surveying, Ltd.

AMC 385345

PHOENIX, ARIZONA

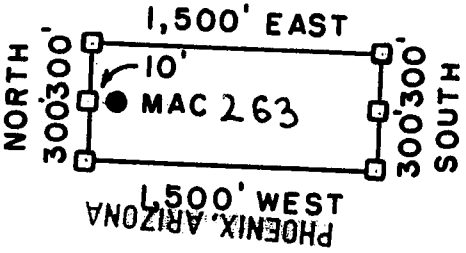
2007 AUG 16 11:57

RECEIVED
B.L.M. AZ STATE OFFICE



**MAC 4, et al LODE CLAIMS - LOCATED JUNE 12, 2007 - JULY 17, 2007
GRAHAM COUNTY, ARIZONA**

ALL MAC CLAIMS ARE 600' X 1,500'. ALL LOCATION MONUMENTS ARE TIED TO THE SE COR. 13, T 3 S - R 22 E, G & SRM.



- = CLAIM CORNER/END CENTER MONUMENT
- = LOCATION MONUMENT

ALL MONUMENTS ARE 2" X 2" X 5' WOOD POSTS.

PHILIP DOUGLASS EXPLORATION CORPORATION
 B.L.M. AZ STATE OFFICE
 ONE NORTH CENTRAL AVENUE
 PHOENIX, ARIZONA 85004

ATTACHED TO AND
 MADE A PART OF
 MAC 263 LOCATION NOTICE
 PAGE 2 OF 2

ANP 385345



**ARIZONA NOTICE OF LOCATION
(Lode Claim)**

NOTICE IS HEREBY GIVEN THAT PHELPS DODGE EXPLORATION CORPORATION, whose mailing address is One North Central Avenue, Phoenix, AZ 85004, by its undersigned agent, makes this location of the MAC 265 lode mining claim, in the Unknown Mining District, Graham County, Arizona.

The general course of the claim is from East to West, and said claim is located within NW & NE quarter(s) of Section(s) 16, Township 3 South, Range 23 East, GSRB&M, Graham County, Arizona.

This claim is 1500 feet in length and 600 feet in width.

This Notice of Location is posted on the center line of the claim.

The claim runs from the location monument on which this notice is posted 10 feet in a E'ly direction to the East end line and 1490 feet in a W'ly direction to the West end line. The claim boundaries are marked by six monuments, one at each corner and one at the center of each end line. The location monument on which this notice is posted is situated within Section 16, Township 3 South, Range 23 East, GSRB&M, Graham County, Arizona, and is approximately 4,150 feet North and 13,490 feet East from the SE corner of Section 13, Township 3 South, Range 22 East, GSRB&M, Graham County, Arizona.

The undersigned claims the ground as depicted on the map which is attached to a copy of this Notice of Location filed in the office of the County Recorder, Graham County, Safford, Arizona.

The claim has been monumented in accordance with State and Federal law. Corner and location monuments are substantial posts projecting at least four feet above the ground.

Located, dated, and posted on the ground this 16th day of July, 2007.

PHOENIX, ARIZONA

2007 AUG 16 A 11:58

RECEIVED
B.L.M. AZ STATE OFFICE

Phelps Dodge Exploration Corporation (Owner)

By [Signature] (Agent)

Darling Environmental & Surveying, Ltd.

AMC 385346



**ARIZONA NOTICE OF LOCATION
(Lode Claim)**

NOTICE IS HEREBY GIVEN THAT PHELPS DODGE EXPLORATION CORPORATION, whose mailing address is One North Central Avenue, Phoenix, AZ 85004, by its undersigned agent, makes this location of the MAC 267 lode mining claim, in the Unknown Mining District, Graham County, Arizona.

The general course of the claim is from East to West, and said claim is located within NW & NE quarter(s) of Section(s) 16, Township 3 South, Range 23 East, GSRB&M, Graham County, Arizona.

This claim is 1500 feet in length and 600 feet in width.

This Notice of Location is posted on the center line of the claim.

The claim runs from the location monument on which this notice is posted 10 feet in a E'ly direction to the East end line and 1,490 feet in a W'ly direction to the West end line. The claim boundaries are marked by six monuments, one at each corner and one at the center of each end line. The

location monument on which this notice is posted is situated within Section 16, Township 3 South, Range 23 East, GSRB&M, Graham County, Arizona, and is approximately 3,550 feet North and 13,490 feet East from the SE corner of Section 13, Township 3 South, Range 22 East, GSRB&M, Graham County, Arizona.

The undersigned claims the ground as depicted on the map which is attached to a copy of this Notice of Location filed in the office of the County Recorder, Graham County, Safford, Arizona.

The claim has been monumented in accordance with State and Federal law. Corner and location monuments are substantial posts projecting at least four feet above the ground.

Located, dated, and posted on the ground this 16th day of July, 2007.

PHOENIX, ARIZONA

2007 AUG 16 A 11:58

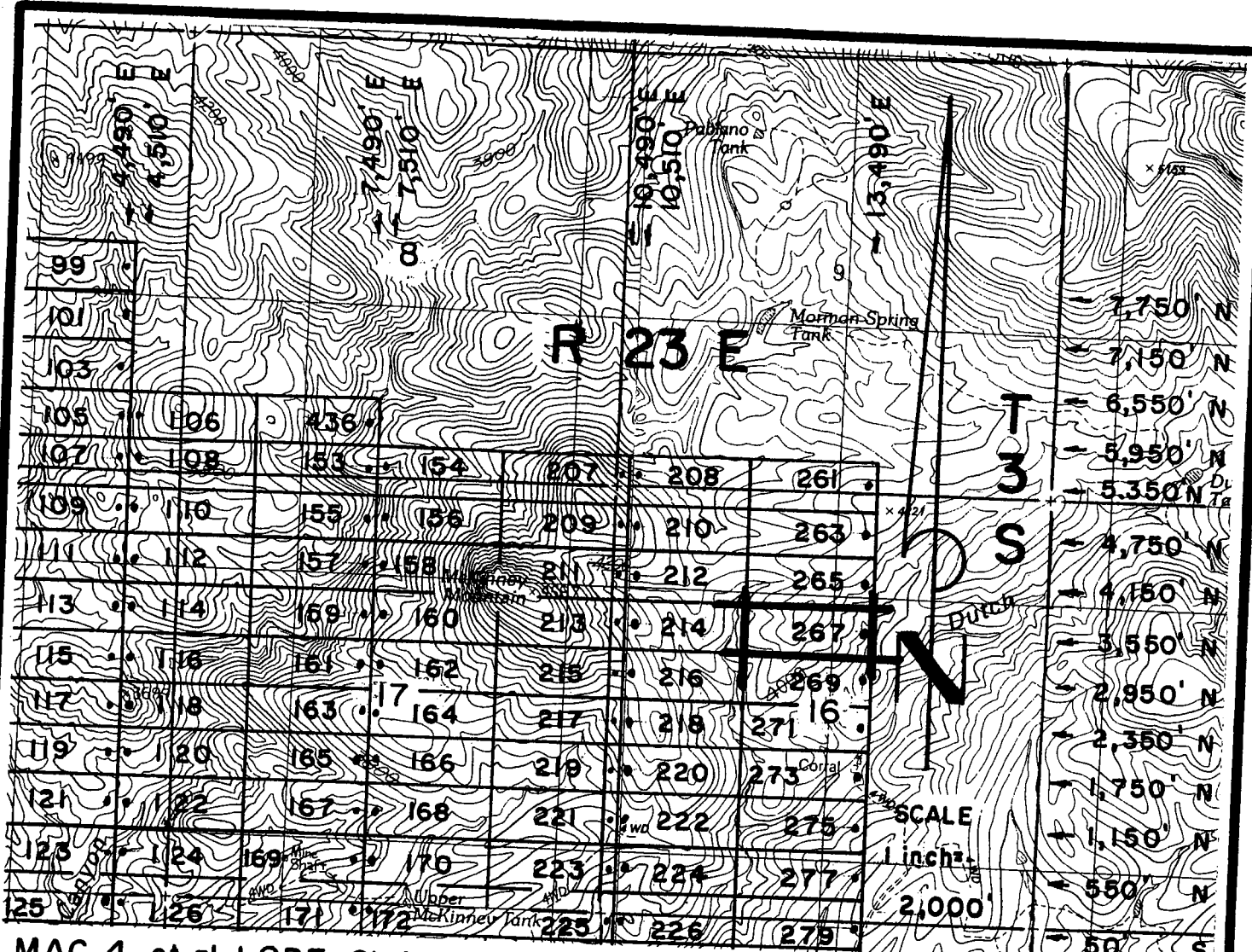
RECEIVED
B.L.M. AZ STATE OFFICE

Phelps Dodge Exploration Corporation (Owner)

By Darren Adler (Agent)

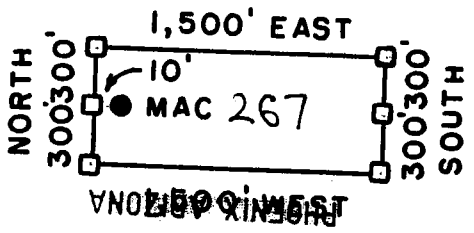
Darling Environmental & Surveying, Ltd.

ANC 385347



**MAC 4, et al LODE CLAIMS - LOCATED JUNE 12, 2007 - JULY 17, 2007
GRAHAM COUNTY, ARIZONA**

ALL MAC CLAIMS ARE 600' X 1,500'. ALL LOCATION MONUMENTS ARE TIED TO THE SE COR. 13, T 3 S - R 22 E, G & SRM.



- = CLAIM CORNER/END CENTER MONUMENT
 - = LOCATION MONUMENT
- ALL MONUMENTS ARE 2" X 2" X 5' WOOD POSTS.

RECEIVED
 PHELPS DODGE EXPLORATION CORPORATION
 ONE NORTH CENTRAL AVENUE
 PHOENIX, ARIZONA 85004

ATTACHED TO AND
 MADE A PART OF
 MAC 267 LOCATION NOTICE
 PAGE 2 OF 2

AUG 20 2007



**ARIZONA NOTICE OF LOCATION
(Lode Claim)**

NOTICE IS HEREBY GIVEN THAT PHELPS DODGE EXPLORATION CORPORATION, whose mailing address is One North Central Avenue, Phoenix, AZ 85004, by its undersigned agent, makes this location of the MAC 269 lode mining claim, in the Unknown Mining District, Graham County, Arizona.

The general course of the claim is from East to West, and said claim is located within NW & NE quarter(s) of Section(s) 16, Township 3 South, Range 23 East, GSRB&M, Graham County, Arizona.

This claim is 1500 feet in length and 600 feet in width.

This Notice of Location is posted on the center line of the claim.

The claim runs from the location monument on which this notice is posted 10 feet in a E'ly direction to the East end line and 1,490 feet in a W'ly direction to the West end line. The claim boundaries are marked by six monuments, one at each corner and one at the center of each end line. The location monument on which this notice is posted is situated within Section 16, Township 3 South, Range 23 East, GSRB&M, Graham County, Arizona, and is approximately 2,950 feet North and 13,490 feet East from the SE corner of Section 13, Township 3 South, Range 22 East, GSRB&M, Graham County, Arizona.

The undersigned claims the ground as depicted on the map which is attached to a copy of this Notice of Location filed in the office of the County Recorder, Graham County, Safford, Arizona.

The claim has been monumented in accordance with State and Federal law. Corner and location monuments are substantial posts projecting at least four feet above the ground.

Located, dated, and posted on the ground this 16th day of July, 2007.

PHOENIX, ARIZONA

2007 AUG 16 A 11:58

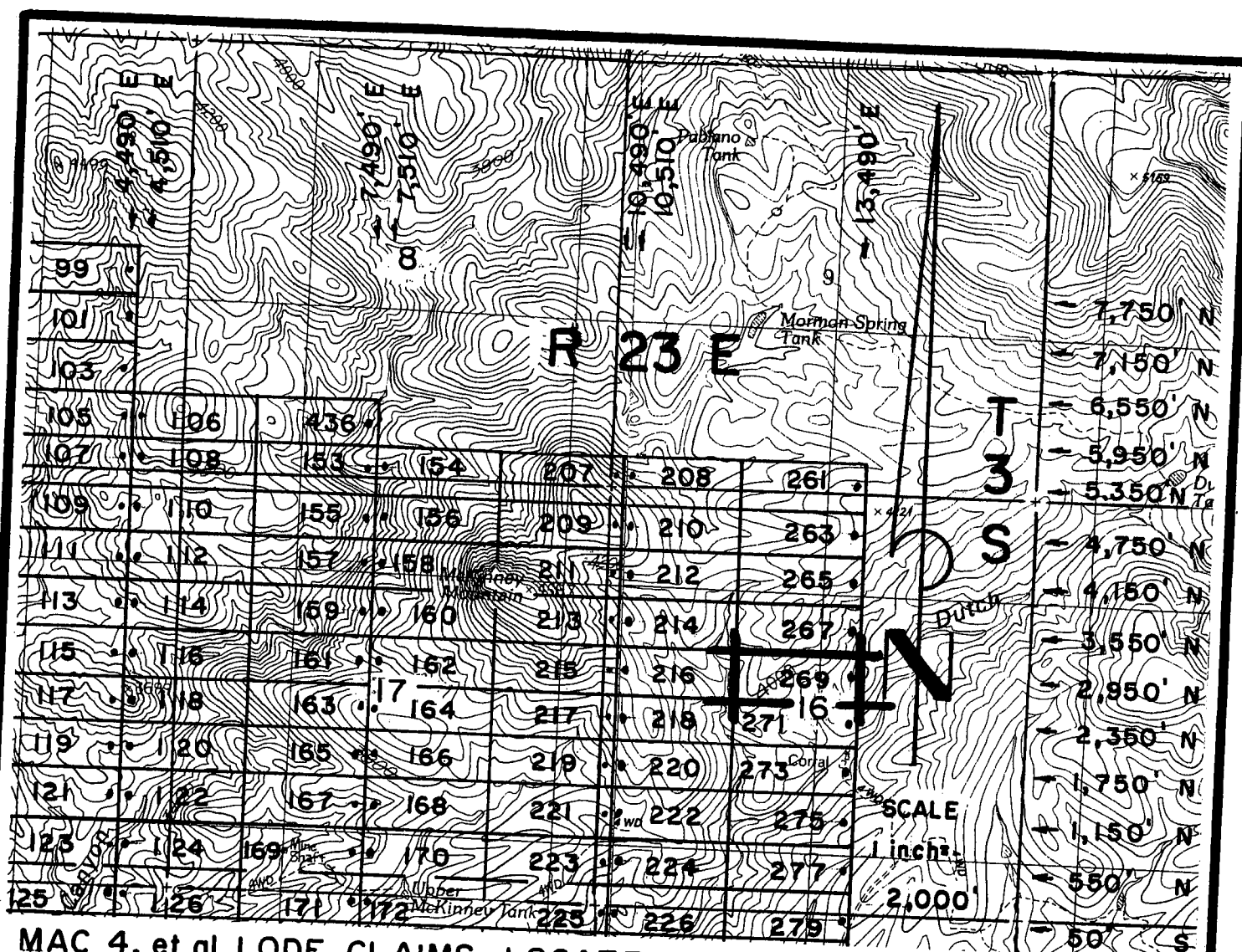
RECEIVED
B.L.M. AZ STATE OFFICE

Phelps Dodge Exploration Corporation (Owner)

By Darling Environmental & Surveying, Ltd. (Agent)

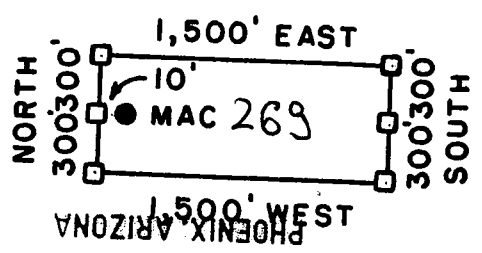
Darling Environmental & Surveying, Ltd.

AMC 385348



**MAC 4, et al LODE CLAIMS - LOCATED JUNE 12, 2007 - JULY 17, 2007
GRAHAM COUNTY, ARIZONA**

ALL MAC CLAIMS ARE 600' X 1,500'. ALL LOCATION MONUMENTS ARE TIED TO THE SE COR. 13, T 3 S - R 22 E, G & SRM.



- = CLAIM CORNER/END CENTER MONUMENT
 - = LOCATION MONUMENT
- ALL MONUMENTS ARE 2" X 2" X 5' WOOD POSTS.

HELPS DODGE EXPLORATION CORPORATION
 ONE NORTH CENTRAL AVENUE
 PHOENIX, ARIZONA 85004

ATTACHED TO AND MADE A PART OF
 MAC 269 LOCATION NOTICE
 PAGE 2 OF 2

AND 3853-49



**ARIZONA NOTICE OF LOCATION
(Lode Claim)**

NOTICE IS HEREBY GIVEN THAT PHELPS DODGE EXPLORATION CORPORATION, whose mailing address is One North Central Avenue, Phoenix, AZ 85004, by its undersigned agent, makes this location of the MAC 271 lode mining claim, in the Unknown Mining District, Graham County, Arizona.

The general course of the claim is from East to West, and said claim is located within SW 1/4 SE quarter(s) of Section(s) 16, Township 3 South, Range 23 East, GSRB&M, Graham County, Arizona.

This claim is 1500 feet in length and 600 feet in width.

This Notice of Location is posted on the center line of the claim.

The claim runs from the location monument on which this notice is posted 10 feet in a E'ly direction to the East end line and 1,490 feet in a W'ly direction to the West end line. The claim boundaries are marked by six monuments, one at each corner and one at the center of each end line. The location monument on which this notice is posted is situated within Section 16, Township 3 South, Range 23 East, GSRB&M, Graham County, Arizona, and is approximately 2,350 feet North and 13,490 feet East from the SE corner of Section 13, Township 3 South, Range 22 East, GSRB&M, Graham County, Arizona.

The undersigned claims the ground as depicted on the map which is attached to a copy of this Notice of Location filed in the office of the County Recorder, Graham County, Safford, Arizona.

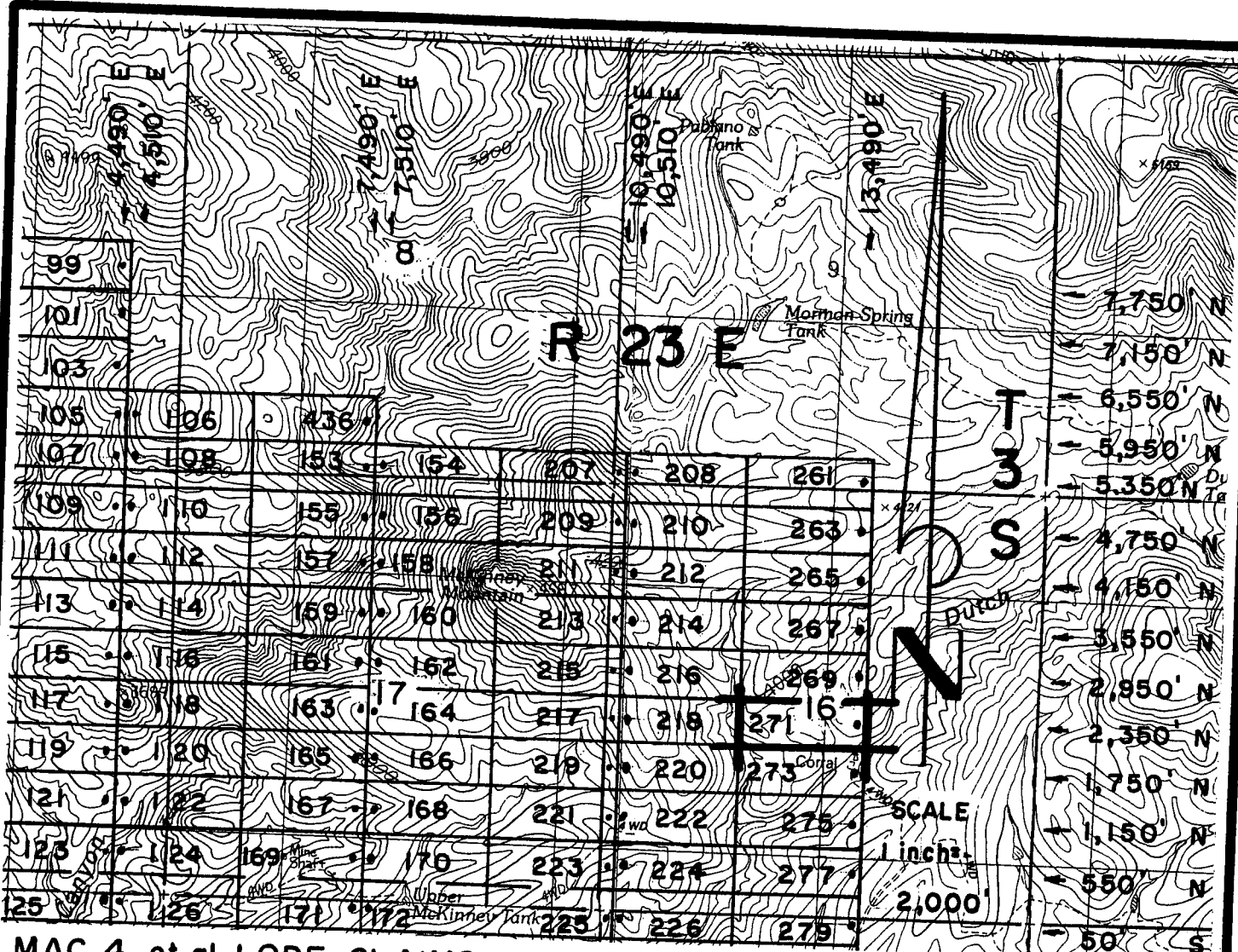
The claim has been monumented in accordance with State and Federal law. Corner and location monuments are substantial posts projecting at least four feet above the ground.

Located, dated, and posted on the ground this 16th day of July, 2007.

PHOENIX, ARIZONA
2007 AUG 16 A 11: 58
RECEIVED
B.L.M. AZ STATE OFFICE

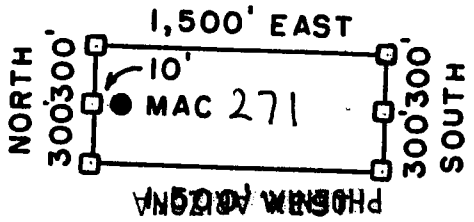
Phelps Dodge Exploration Corporation (Owner)
By Daren Adler (Agent)
Darling Environmental & Surveying, Ltd.

AMC 385349



**MAC 4, et al LODE CLAIMS - LOCATED JUNE 12, 2007 - JULY 17, 2007
GRAHAM COUNTY, ARIZONA**

ALL MAC CLAIMS ARE 600' X 1,500'. ALL LOCATION MONUMENTS ARE TIED TO THE SE COR. 13, T 3 S-R 22 E, G&SRM.



- = CLAIM CORNER/END CENTER MONUMENT
 - = LOCATION MONUMENT
- ALL MONUMENTS ARE 2" X 2" X 5' WOOD POSTS.

RECEIVED
 B.L.M. ARIZONA
 PHELPS DODGE EXPLORATION CORPORATION
 ONE NORTH CENTRAL AVENUE
 PHOENIX, ARIZONA 85004

ATTACHED TO AND
 MADE A PART OF
 MAC 271 LOCATION NOTICE
 PAGE 2 OF 2

AMC 385349



**ARIZONA NOTICE OF LOCATION
(Lode Claim)**

NOTICE IS HEREBY GIVEN THAT PHELPS DODGE EXPLORATION CORPORATION, whose mailing address is One North Central Avenue, Phoenix, AZ 85004, by its undersigned agent, makes this location of the MAC 273 lode mining claim, in the Unknown Mining District, Graham County, Arizona.

The general course of the claim is from East to West, and said claim is located within SW 1/4 SE quarter(s) of Section(s) 16, Township 3 South, Range 23 East, GSRB&M, Graham County, Arizona.

This claim is 1500 feet in length and 600 feet in width.

This Notice of Location is posted on the center line of the claim.

The claim runs from the location monument on which this notice is posted 10 feet in a E'ly direction to the East end line and 1,490 feet in a W'ly direction to the West end line. The claim boundaries are marked by six monuments, one at each corner and one at the center of each end line. The location monument on which this notice is posted is situated within Section 16, Township 3 South, Range 23 East, GSRB&M, Graham County, Arizona, and is approximately 1,750 feet North and 13,490 feet East from the SE corner of Section 13, Township 3 South, Range 22 East, GSRB&M, Graham County, Arizona.

The undersigned claims the ground as depicted on the map which is attached to a copy of this Notice of Location filed in the office of the County Recorder, Graham County, Safford, Arizona.

The claim has been monumented in accordance with State and Federal law. Corner and location monuments are substantial posts projecting at least four feet above the ground.

Located, dated, and posted on the ground this 16th day of July, 2007.

PHOENIX, ARIZONA

2007 AUG 16 A 11:58

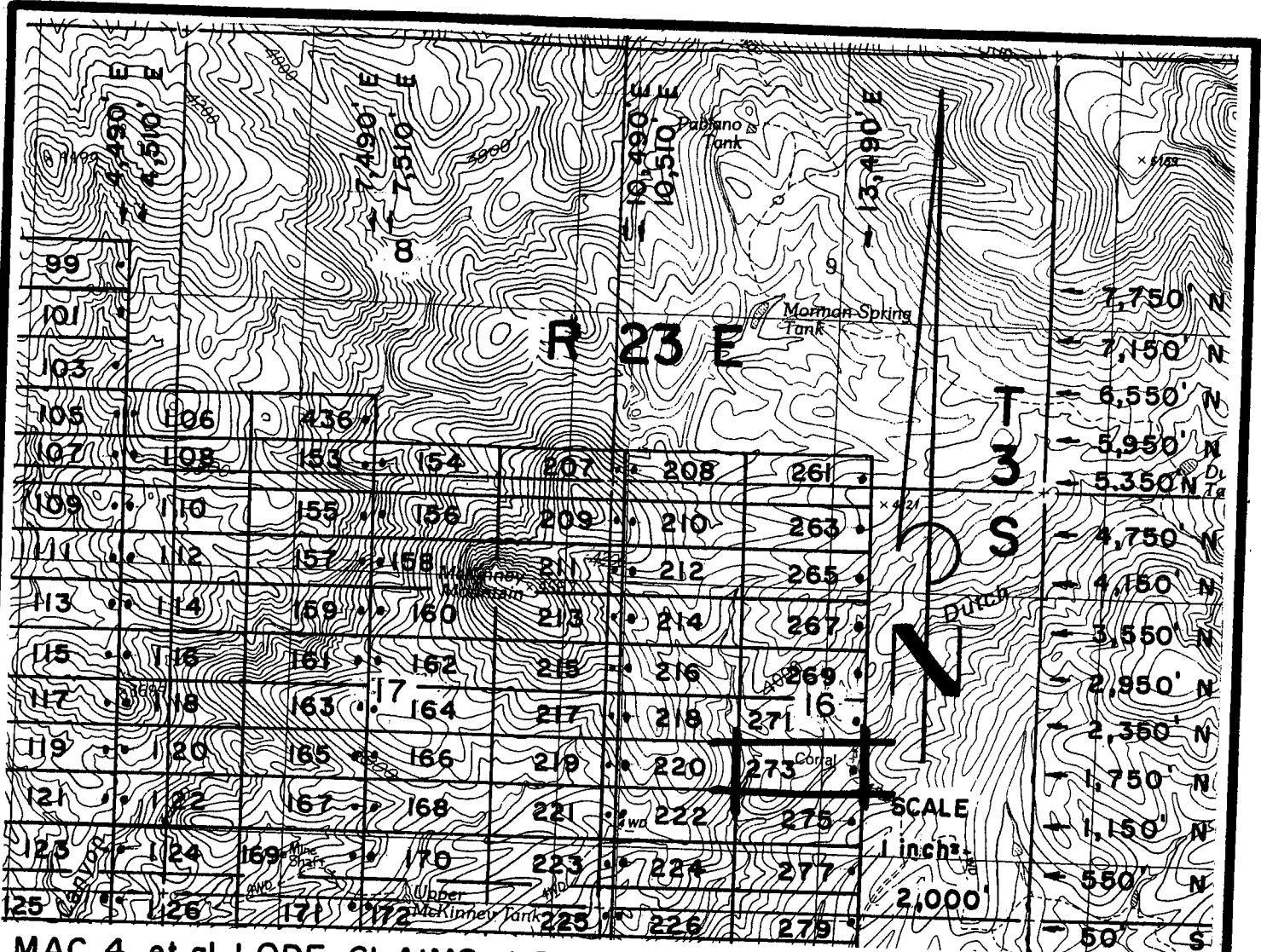
RECEIVED
B.L.M. AZ STATE OFFICE

Phelps Dodge Exploration Corporation (Owner)

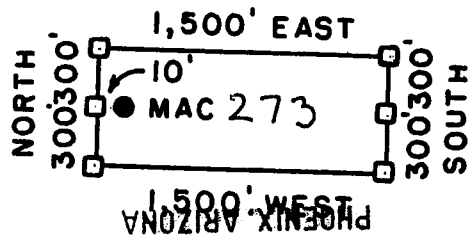
By Darren Adler (Agent)

Darling Environmental & Surveying, Ltd.

AMC 385350



MAC 4, et al LODE CLAIMS - LOCATED JUNE 12, 2007 - JULY 17, 2007
GRAHAM COUNTY, ARIZONA
 ALL MAC CLAIMS ARE 600' X 1,500'. ALL LOCATION MONUMENTS ARE TIED TO THE SE COR. 13, T 3 S-R 22 E, G&SRM.




- ◻ = CLAIM CORNER/END CENTER MONUMENT
 - = LOCATION MONUMENT
- ALL MONUMENTS ARE 2" x 2" x 5' WOOD POSTS.

PHOENIX ARIZONA
 RECEIVED
 B.L.M. ADMINISTRATION OFFICE
PHILLIPS DODGE EXPLORATION CORPORATION
 ONE NORTH CENTRAL AVENUE
 PHOENIX, ARIZONA 85004

ATTACHED TO AND
 MADE A PART OF
 MAC 273 LOCATION NOTICE
 PAGE 2 OF 2

AMC 385350



**ARIZONA NOTICE OF LOCATION
(Lode Claim)**

NOTICE IS HEREBY GIVEN THAT PHELPS DODGE EXPLORATION CORPORATION, whose mailing address is One North Central Avenue, Phoenix, AZ 85004, by its undersigned agent, makes this location of the MAC 275 lode mining claim, in the Unknown Mining District, Graham County, Arizona.

The general course of the claim is from East to West, and said claim is located within SW 1/4 SE quarter(s) of Section(s) 16, Township 3 South, Range 23 East, GSRB&M, Graham County, Arizona.

This claim is 1500 feet in length and 600 feet in width.

This Notice of Location is posted on the center line of the claim.

The claim runs from the location monument on which this notice is posted 10 feet in a E'ly direction to the East end line and 1,490 feet in a W'ly direction to the West end line. The claim boundaries are marked by six monuments, one at each corner and one at the center of each end line. The

location monument on which this notice is posted is situated within Section 16, Township 3 South, Range 23 East, GSRB&M, Graham County, Arizona, and is approximately 1,150 feet North and 13,490 feet East from the SE corner of Section 13, Township 3 South, Range 22 East, GSRB&M, Graham County, Arizona.

The undersigned claims the ground as depicted on the map which is attached to a copy of this Notice of Location filed in the office of the County Recorder, Graham County, Safford, Arizona.

The claim has been monumented in accordance with State and Federal law. Corner and location monuments are substantial posts projecting at least four feet above the ground.

Located, dated, and posted on the ground this 16th day of July, 2007.

PHOENIX, ARIZONA

2007 AUG 16 A 11: 59

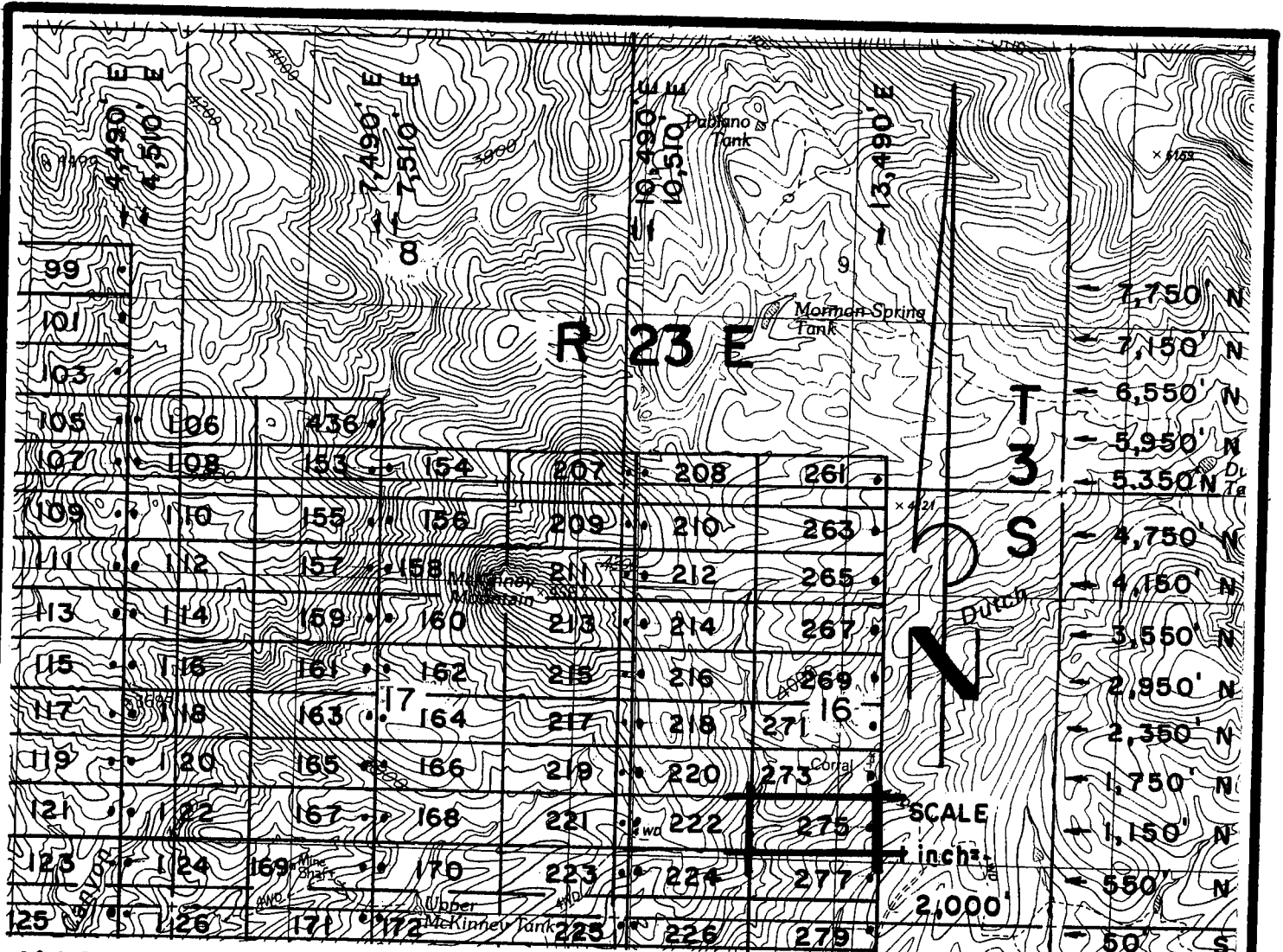
RECEIVED
B.L.M. AZ STATE OFFICE

Phelps Dodge Exploration Corporation (Owner)

By Darren Adler (Agent)

Darling Environmental & Surveying, Ltd.

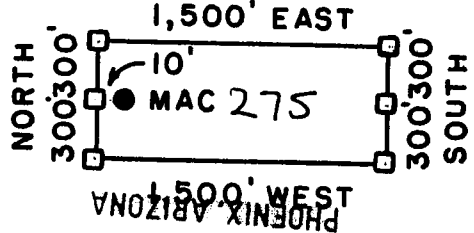
AMC 385351



MAC 4, et al LODE CLAIMS - LOCATED JUNE 12, 2007 - JULY 17, 2007

GRAHAM COUNTY, ARIZONA

ALL MAC CLAIMS ARE 600' X 1,500'. ALL LOCATION MONUMENTS ARE TIED TO THE SE COR. 13, T 3 S-R 22 E, G&SRM.



- = CLAIM CORNER/END CENTER MONUMENT
 - = LOCATION MONUMENT
- ALL MONUMENTS ARE 2" x 2" x 5' WOOD POSTS.

RECEIVED
 B.L. N. 12 11 2007
 PHELPS DODGE EXPLORATION CORPORATION
 ONE NORTH CENTRAL AVENUE
 PHOENIX, ARIZONA 85004

ATTACHED TO AND
 MADE A PART OF
 MAC 275 LOCATION NOTICE
 PAGE 2 OF 2

AMC 385351



**ARIZONA NOTICE OF LOCATION
(Lode Claim)**

NOTICE IS HEREBY GIVEN THAT PHELPS DODGE EXPLORATION CORPORATION, whose mailing address is One North Central Avenue, Phoenix, AZ 85004, by its undersigned agent, makes this location of the MAC 277 lode mining claim, in the Unknown Mining District, Graham County, Arizona.

The general course of the claim is from East to West, and said claim is located within SW & SE quarter(s) of Section(s) 16, Township 3 South, Range 23 East, GSRB&M, Graham County, Arizona.

This claim is 1500 feet in length and 600 feet in width.

This Notice of Location is posted on the center line of the claim.

The claim runs from the location monument on which this notice is posted 10 feet in a E'ly direction to the East end line and 1490 feet in a W'ly direction to the West end line. The claim boundaries are marked by six monuments, one at each corner and one at the center of each end line. The location monument on which this notice is posted is situated within Section 16, Township 3 South, Range 23 East, GSRB&M, Graham County, Arizona, and is approximately 550 feet North and 13490 feet East from the SE corner of Section 13, Township 3 South, Range 22 East, GSRB&M, Graham County, Arizona.

The undersigned claims the ground as depicted on the map which is attached to a copy of this Notice of Location filed in the office of the County Recorder, Graham County, Safford, Arizona.

The claim has been monumented in accordance with State and Federal law. Corner and location monuments are substantial posts projecting at least four feet above the ground.

Located, dated, and posted on the ground this 16th day of July, 2007.

PHOENIX, ARIZONA

2007 AUG 16 P 12:00

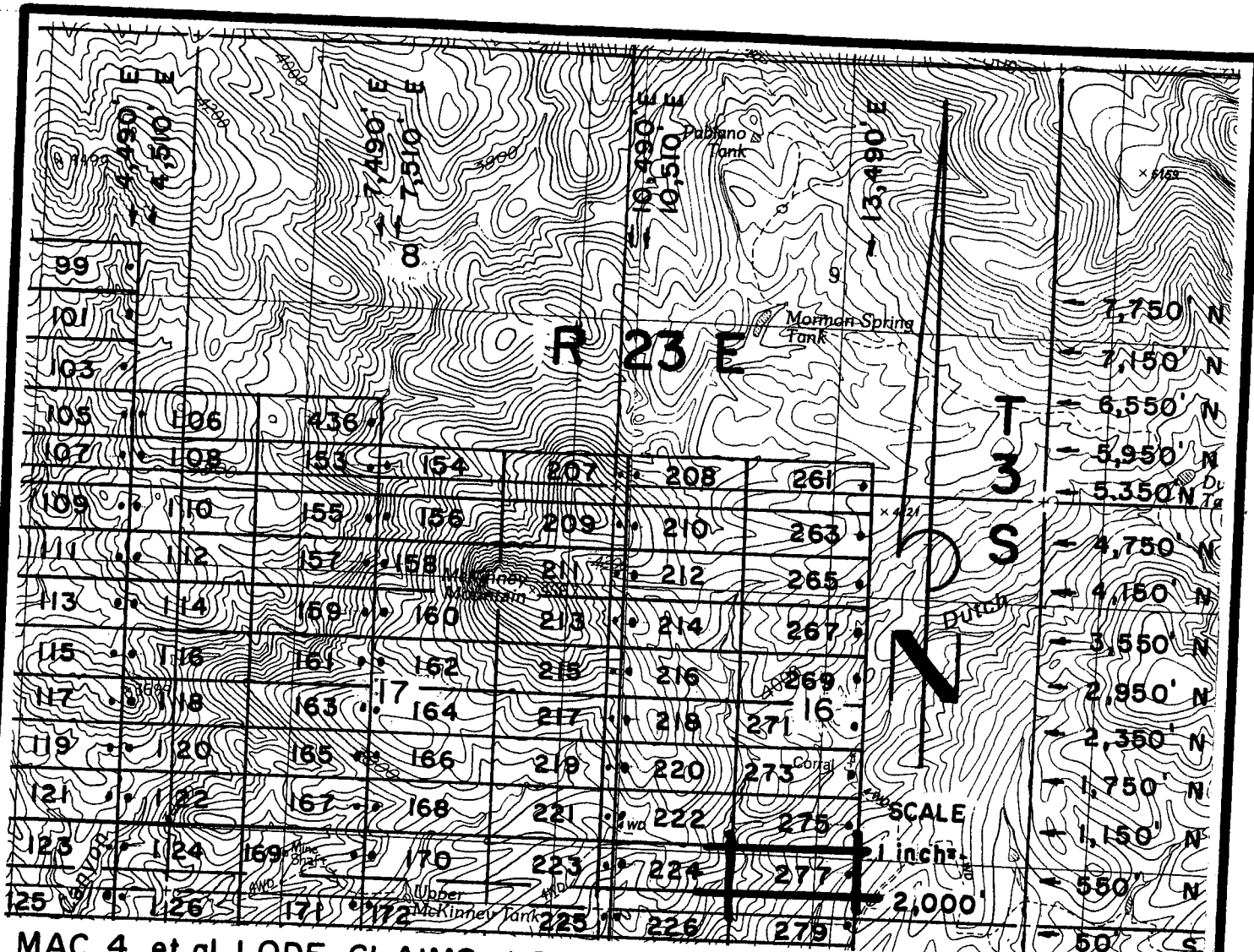
RECEIVED
B.L.M. AZ STATE OFFICE

Phelps Dodge Exploration Corporation (Owner)

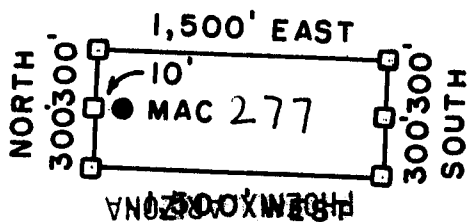
By Darling Environmental & Surveying, Ltd. (Agent)

Darling Environmental & Surveying, Ltd.

AMC 385352



MAC 4, et al LODE CLAIMS - LOCATED JUNE 12, 2007 - JULY 17, 2007
GRAHAM COUNTY, ARIZONA
 ALL MAC CLAIMS ARE 600' X 1,500'. ALL LOCATION MONUMENTS ARE TIED TO THE SE COR. 13, T 3 S - R 22 E, G & SRM.



- = CLAIM CORNER/END CENTER MONUMENT
- = LOCATION MONUMENT

ALL MONUMENTS ARE 2" X 2" X 5' WOOD POSTS.

2007 AUG 19 P 12:00
 RECEIVED
 B.L.M. ARIZONA
PHELPS DODGE EXPLORATION CORPORATION
 ONE NORTH CENTRAL AVENUE
 PHOENIX, ARIZONA 85004

ATTACHED TO AND
 MADE A PART OF
 MAC 277 LOCATION NOTICE
 PAGE 2 OF 2

AND 385352



**ARIZONA NOTICE OF LOCATION
(Lode Claim)**

NOTICE IS HEREBY GIVEN THAT PHELPS DODGE EXPLORATION CORPORATION, whose mailing address is One North Central Avenue, Phoenix, AZ 85004, by its undersigned agent, makes this location of the MAC 279 lode mining claim, in the Unknown Mining District, Graham County, Arizona.

The general course of the claim is from East to West, and said claim is located within SW & SE, NW & NE quarter(s) of Section(s) 16, 21, Township 3 South, Range 23 East, GSRB&M, Graham County, Arizona.

This claim is 1500 feet in length and 600 feet in width.

This Notice of Location is posted on the center line of the claim.

The claim runs from the location monument on which this notice is posted 10 feet in a E'ly direction to the East end line and 1,490 feet in a W'ly direction to the West end line. The claim boundaries are marked by six monuments, one at each corner and one at the center of each end line. The location monument on which this notice is posted is situated within Section 21, Township 3 South, Range 23 East, GSRB&M, Graham County, Arizona, and is approximately 50 feet South and 13,490 feet East from the SE corner of Section 13, Township 3 South, Range 22 East, GSRB&M, Graham County, Arizona.

The undersigned claims the ground as depicted on the map which is attached to a copy of this Notice of Location filed in the office of the County Recorder, Graham County, Safford, Arizona.

The claim has been monumented in accordance with State and Federal law. Corner and location monuments are substantial posts projecting at least four feet above the ground.

Located, dated, and posted on the ground this 16th day of July, 2007.

PHOENIX, ARIZONA

2007 AUG 16 P 12:00

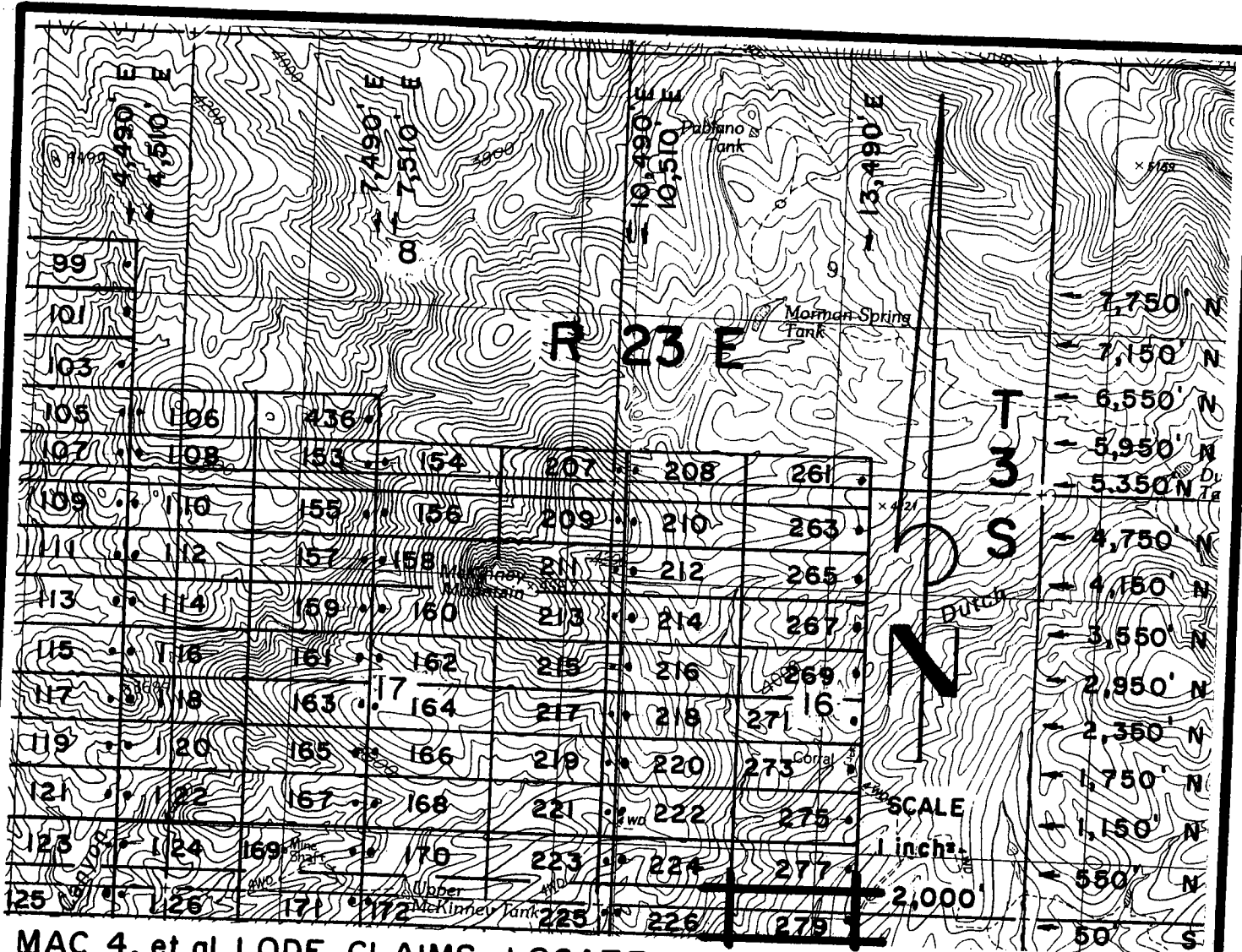
RECEIVED
B.L.M. AZ STATE OFFICE

Phelps Dodge Exploration Corporation (Owner)

By Darwin A. Darling (Agent)

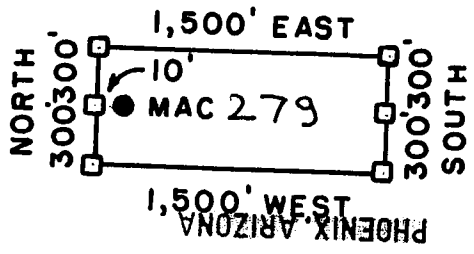
Darling Environmental & Surveying, Ltd.

AMC 385353



**MAC 4, et al LODE CLAIMS - LOCATED JUNE 12, 2007-JULY 17, 2007
GRAHAM COUNTY, ARIZONA**

ALL MAC CLAIMS ARE 600' X 1,500'. ALL LOCATION MONUMENTS ARE TIED TO THE SE COR. 13, T 3 S-R 22 E, G&SRM.



- = CLAIM CORNER/END CENTER MONUMENT
 - = LOCATION MONUMENT
- ALL MONUMENTS ARE 2" X 2" X 5' WOOD POSTS.

PHelps DODGE EXPLORATION CORPORATION
ONE NORTH CENTRAL AVENUE
PHOENIX, ARIZONA 85004

ATTACHED TO AND
MADE A PART OF
MAC 279 LOCATION NOTICE
PAGE 2 OF 2

AMP 385353



**ARIZONA NOTICE OF LOCATION
(Lode Claim)**

NOTICE IS HEREBY GIVEN THAT PHELPS DODGE EXPLORATION CORPORATION, whose mailing address is One North Central Avenue, Phoenix, AZ 85004, by its undersigned agent, makes this location of the MAC 281 lode mining claim, in the Unknown Mining District, Graham County, Arizona.

The general course of the claim is from East to West, and said claim is located within NW 1/4 quarter(s) of Section(s) 21, Township 3 South, Range 23 East, GSRB&M, Graham County, Arizona.

This claim is 1500 feet in length and 600 feet in width.

This Notice of Location is posted on the center line of the claim.

The claim runs from the location monument on which this notice is posted 10 feet in a E'ly direction to the East end line and 1,490 feet in a W'ly direction to the West end line. The claim boundaries are marked by six monuments, one at each corner and one at the center of each end line. The

location monument on which this notice is posted is situated within Section 21, Township 3 South, Range 23 East, GSRB&M, Graham County, Arizona, and is approximately 650 feet South and 13,490 feet East from the SE corner of Section 13, Township 3 South, Range 22 East, GSRB&M, Graham County, Arizona.

The undersigned claims the ground as depicted on the map which is attached to a copy of this Notice of Location filed in the office of the County Recorder, Graham County, Safford, Arizona.

The claim has been monumented in accordance with State and Federal law. Corner and location monuments are substantial posts projecting at least four feet above the ground.

Located, dated, and posted on the ground this 16th day of July, 2007.

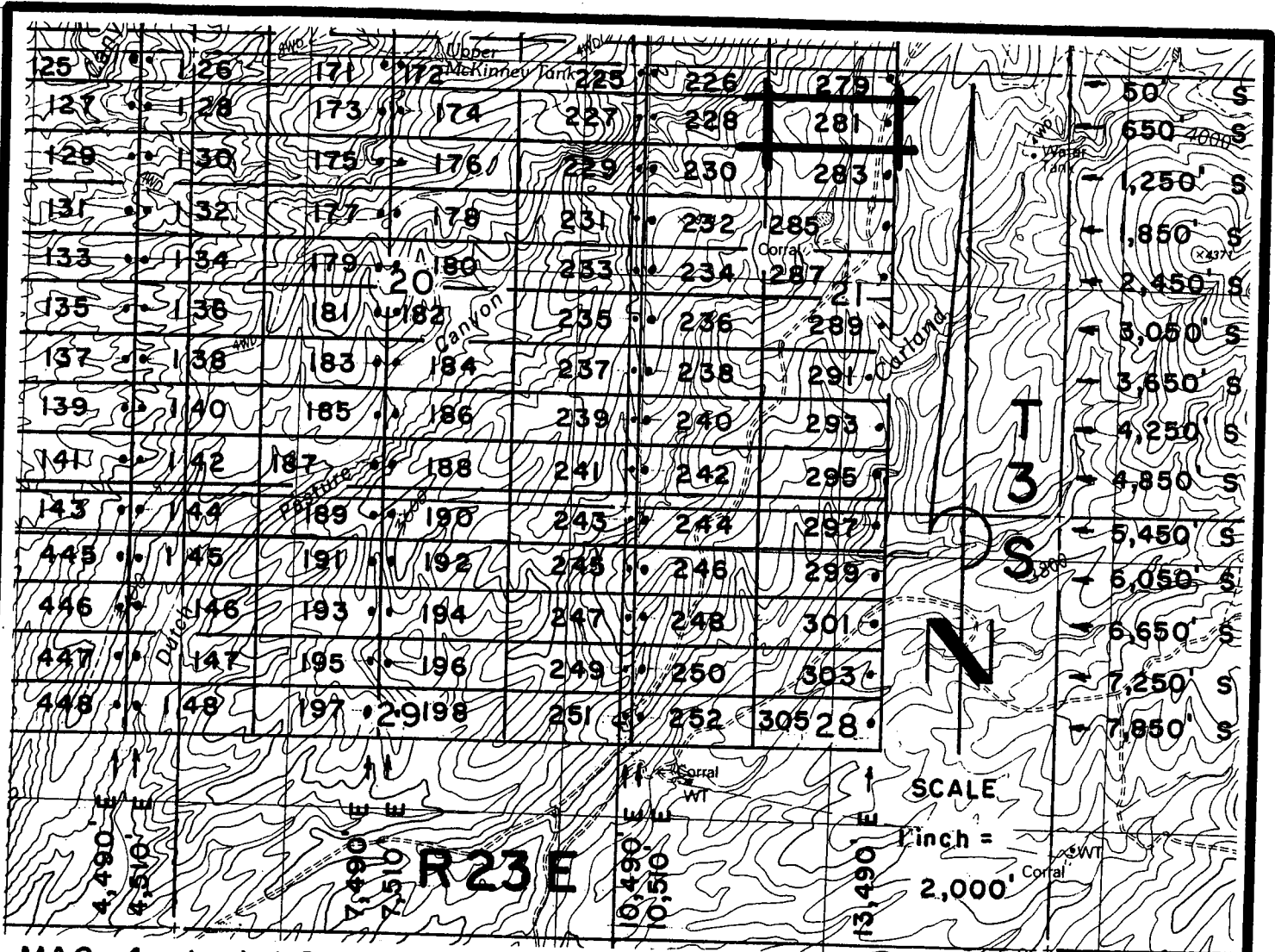
Phelps Dodge Exploration Corporation (Owner)

By Darren A. Darling (Agent)

Darling Environmental & Surveying, Ltd.

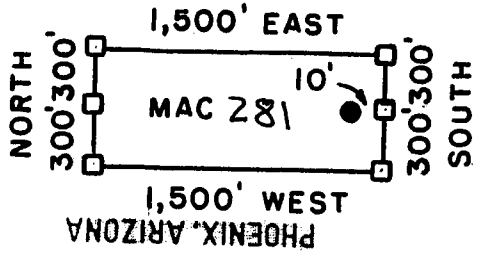
PHOENIX, ARIZONA
2007 AUG 16 P 12:01
RECEIVED
B.L.M. AZ STATE OFFICE

AMC 385354



**MAC 4, et al LODE CLAIMS-LOCATED JUNE 12,2007-JULY 17,2007
GRAHAM COUNTY, ARIZONA**

ALL MAC CLAIMS ARE 600' X 1,500'. ALL LOCATION MONU-
MENTS ARE TIED TO THE SE COR. 13, T 3 S-R 22 E, G & SRM.



- = CLAIM CORNER/END CENTER MONUMENT
- = LOCATION MONUMENT

ALL MONUMENTS ARE 2" X 2" X 5' WOOD POSTS.

PHILIP DODGE EXPLORATION
CORPORATION
ONE NORTH CENTRAL AVENUE
PHOENIX, ARIZONA 85004

ATTACHED TO AND
MADE A PART OF
MAC 281 LOCATION NOTICE
PAGE 2 OF 2

AMN 2853514



**ARIZONA NOTICE OF LOCATION
(Lode Claim)**

NOTICE IS HEREBY GIVEN THAT PHELPS DODGE EXPLORATION CORPORATION, whose mailing address is One North Central Avenue, Phoenix, AZ 85004, by its undersigned agent, makes this location of the MAC 283 lode mining claim, in the Unknown Mining District, Graham County, Arizona.

The general course of the claim is from East to West, and said claim is located within NW & NE quarter(s) of Section(s) 21, Township 3 South, Range 23 East, GSRB&M, Graham County, Arizona.

This claim is 1500 feet in length and 600 feet in width.

This Notice of Location is posted on the center line of the claim.

The claim runs from the location monument on which this notice is posted 10 feet in a E'ly direction to the East end line and 1,490 feet in a W'ly direction to the West end line. The claim boundaries are marked by six monuments, one at each corner and one at the center of each end line. The

location monument on which this notice is posted is situated within Section 21, Township 3 South, Range 23 East, GSRB&M, Graham County, Arizona, and is approximately 1,250 feet South and 13,490 feet East from the SE corner of Section 13, Township 3 South, Range 22 East, GSRB&M, Graham County, Arizona.

The undersigned claims the ground as depicted on the map which is attached to a copy of this Notice of Location filed in the office of the County Recorder, Graham County, Safford, Arizona.

The claim has been monumented in accordance with State and Federal law. Corner and location monuments are substantial posts projecting at least four feet above the ground.

Located, dated, and posted on the ground this 16th day of July, 2007.

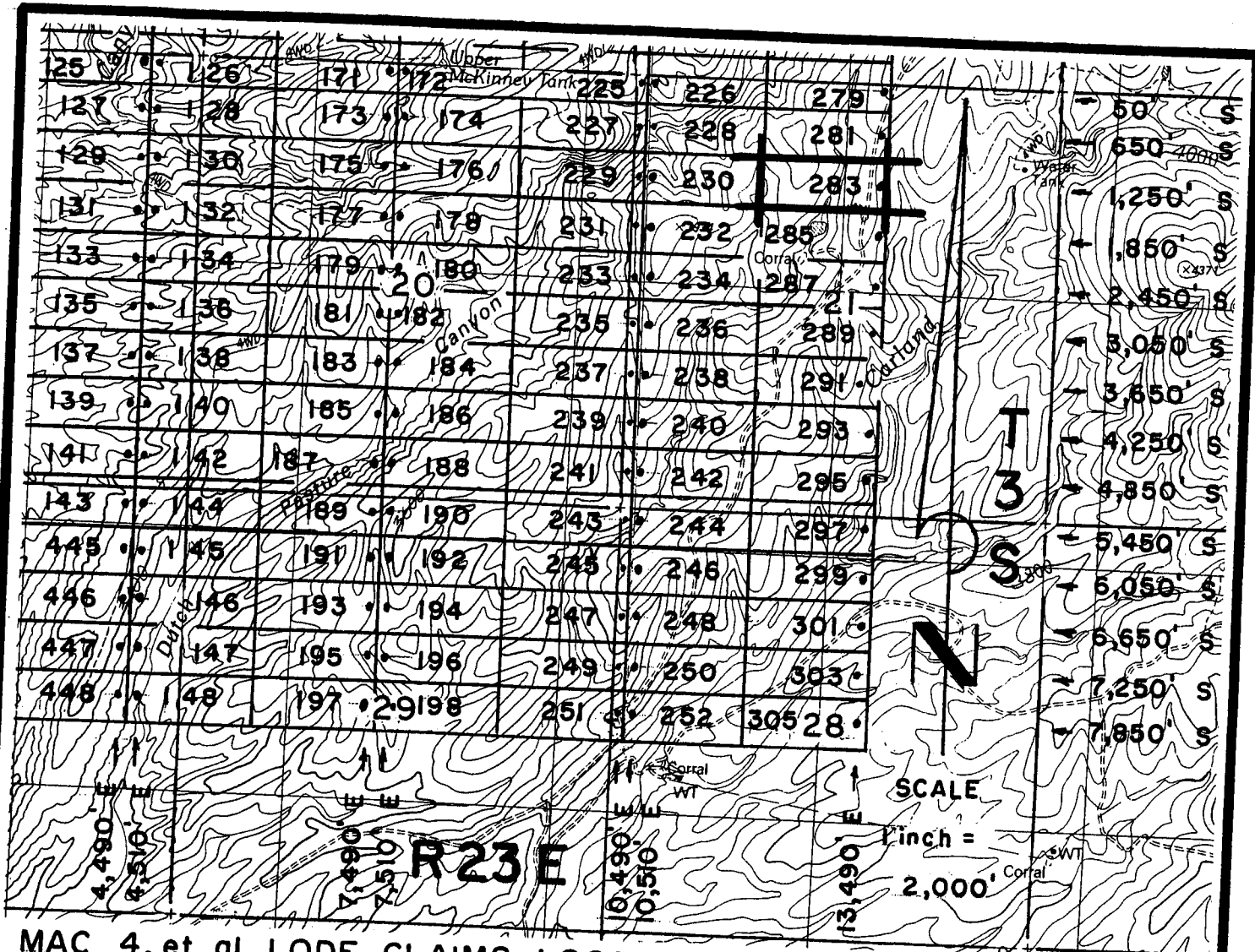
Phelps Dodge Exploration Corporation (Owner)

By Darren Adler (Agent)

Darling Environmental & Surveying, Ltd.

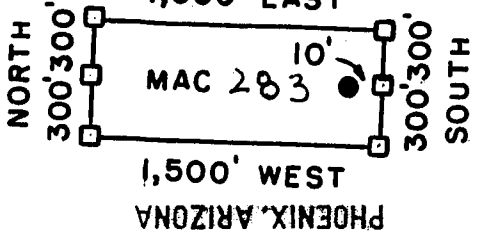
PHOENIX, ARIZONA
2007 AUG 16 P 12:01
RECEIVED
B.L.M. AZ STATE OFFICE

AMC 385355



MAC 4, et al LODE CLAIMS - LOCATED JUNE 12, 2007 - JULY 17, 2007
 GRAHAM COUNTY, ARIZONA

ALL MAC CLAIMS ARE 600' X 1,500'. ALL LOCATION MONUMENTS ARE TIED TO THE SE COR. 13, T 3 S - R 22 E, G & SRM. 1,500' EAST



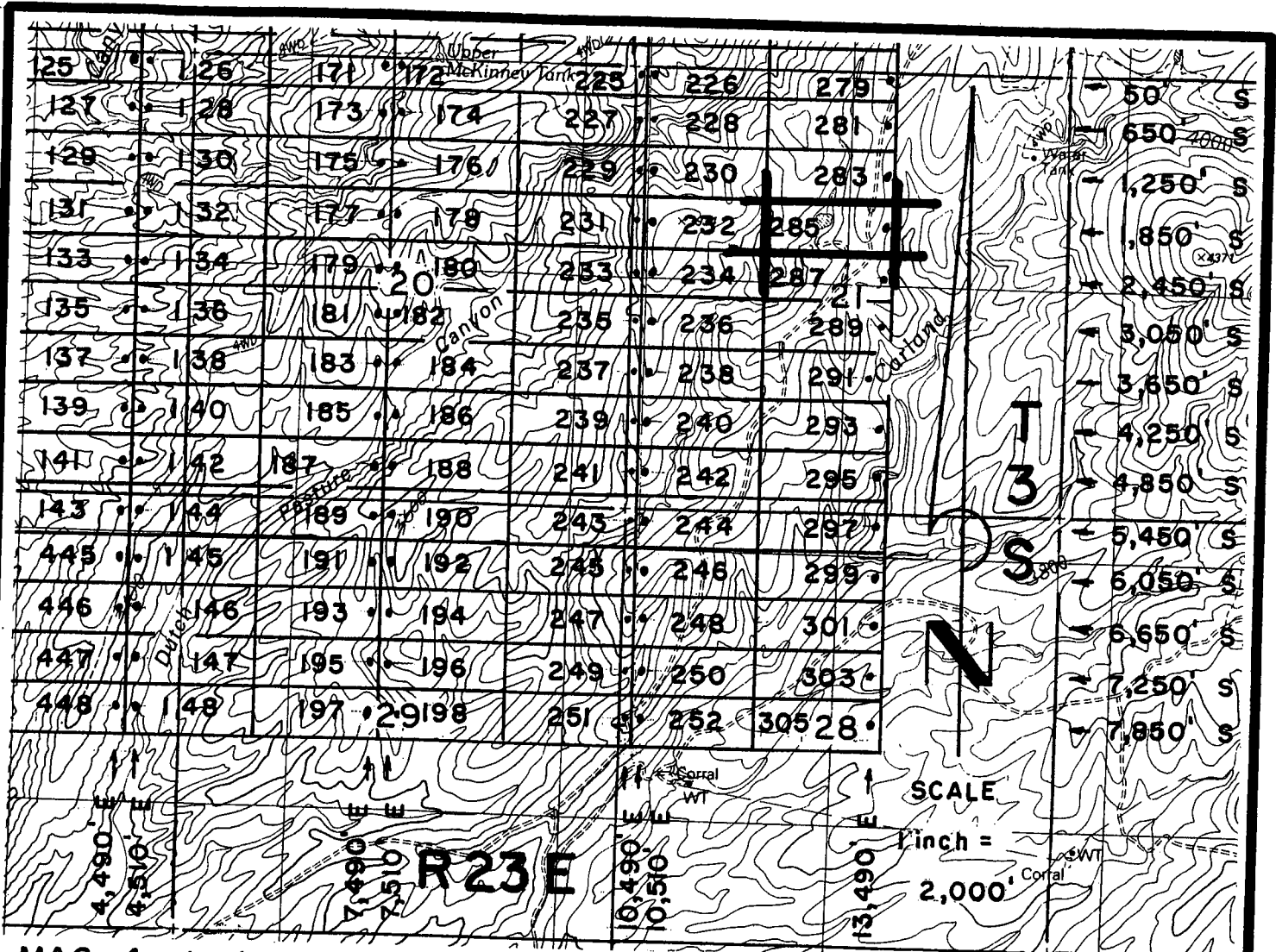
- = CLAIM CORNER / END CENTER MONUMENT
- = LOCATION MONUMENT

ALL MONUMENTS ARE 2" X 2" X 5' WOOD POSTS

PHOENIX, ARIZONA
 RECEIVED
 B.L.M. AZ STATE OFFICE
 ONE NORTH CENTRAL AVENUE
 PHOENIX, ARIZONA 85004

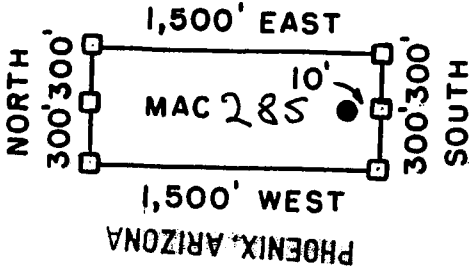
ATTACHED TO AND
 MADE A PART OF
 MAC 283 LOCATION NOTICE
 PAGE 2 OF 2

345366



**MAC 4, et al LODE CLAIMS - LOCATED JUNE 12, 2007 - JULY 17, 2007
GRAHAM COUNTY, ARIZONA**

ALL MAC CLAIMS ARE 600' X 1,500'. ALL LOCATION MONUMENTS ARE TIED TO THE SE COR. 13, T 3 S - R 22 E, G & SRM.



- = CLAIM CORNER / END CENTER MONUMENT
- = LOCATION MONUMENT

ALL MONUMENTS ARE 2" X 2" X 5' WOOD POSTS.

PHOENIX, ARIZONA
 RECEIVED
 B.L.M. AZ STATE OFFICE
 PHOENIX, ARIZONA
PHOENIX DISCOVERY EXPLORATION CORPORATION
 ONE NORTH CENTRAL AVENUE
 PHOENIX, ARIZONA 85004

ATTACHED TO AND
 MADE A PART OF
 MAC 285 LOCATION NOTICE
 PAGE 2 OF 2

A.M.C. 385356



**ARIZONA NOTICE OF LOCATION
(Lode Claim)**

NOTICE IS HEREBY GIVEN THAT PHELPS DODGE EXPLORATION CORPORATION, whose mailing address is One North Central Avenue, Phoenix, AZ 85004, by its undersigned agent, makes this location of the MAC 287 lode mining claim, in the Unknown Mining District, Graham County, Arizona.

The general course of the claim is from East to West, and said claim is located within SW, SE, quarter(s) of Section(s) 21, Township 3 South, Range 23 East, GSRB&M, Graham County, Arizona.

This claim is 1500 feet in length and 600 feet in width.

This Notice of Location is posted on the center line of the claim.

The claim runs from the location monument on which this notice is posted 10 feet in a E'ly direction to the East end line and 1,490 feet in a W'ly direction to the West end line. The claim boundaries are marked by six monuments, one at each corner and one at the center of each end line. The location monument on which this notice is posted is situated within Section 21, Township 3 South, Range 23 East, GSRB&M, Graham County, Arizona, and is approximately 2,450 feet South and 13,490 feet East from the SE corner of Section 13, Township 3 South, Range 22 East, GSRB&M, Graham County, Arizona.

The undersigned claims the ground as depicted on the map which is attached to a copy of this Notice of Location filed in the office of the County Recorder, Graham County, Safford, Arizona.

The claim has been monumented in accordance with State and Federal law. Corner and location monuments are substantial posts projecting at least four feet above the ground.

Located, dated, and posted on the ground this 16th day of July, 2007.

PHOENIX, ARIZONA

2007 AUG 16 P 12:01

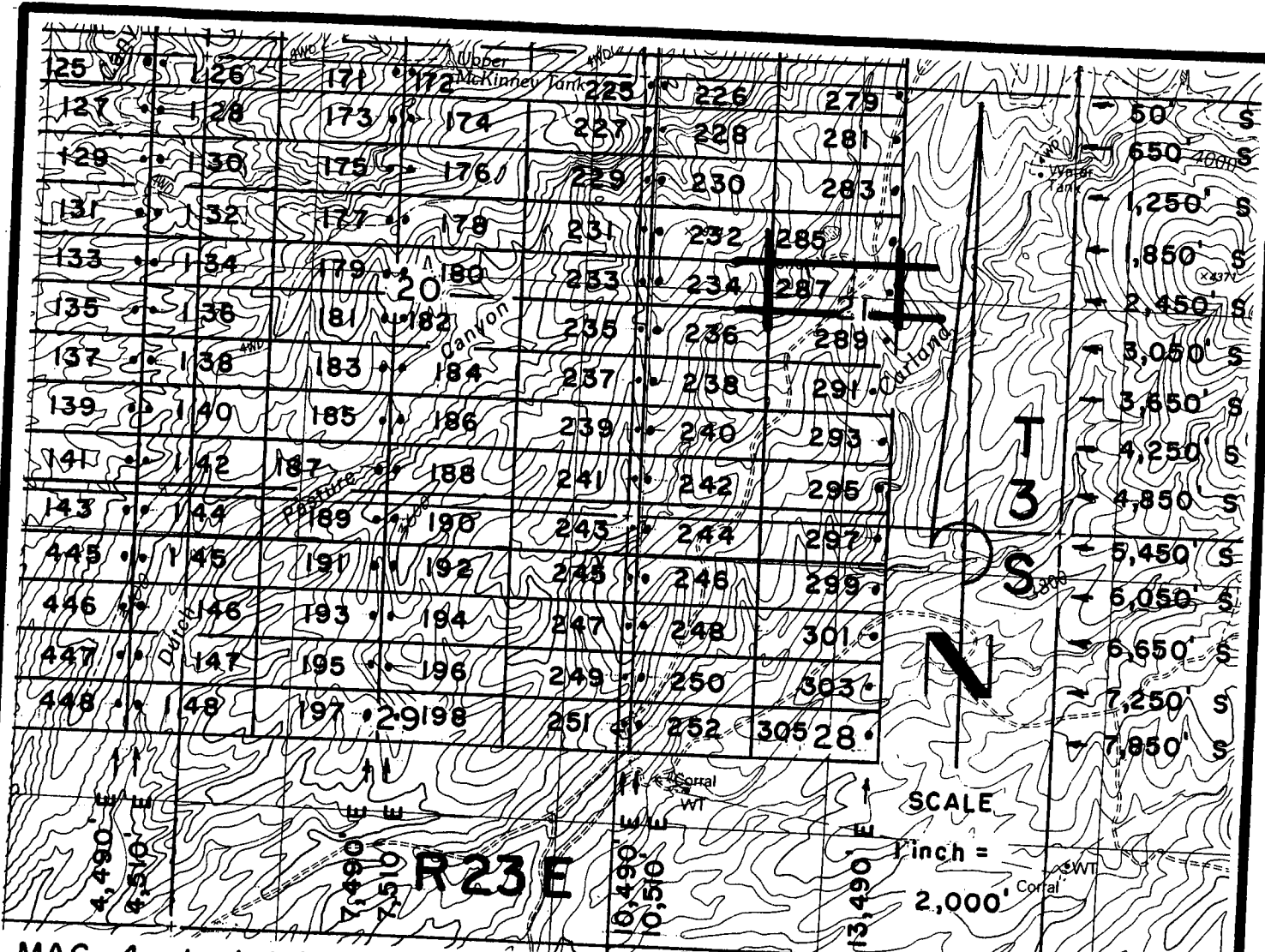
RECEIVED
B.L.M. AZ STATE OFFICE

Phelps Dodge Exploration Corporation (Owner)

By Darren Adler (Agent)

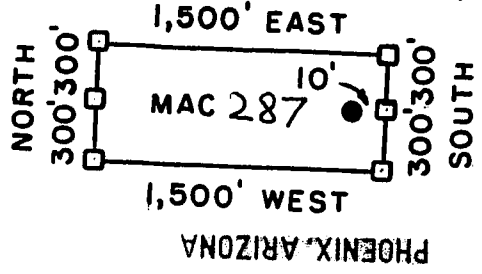
Darling Environmental & Surveying, Ltd.

AMC 385359



**MAC 4, et al LODE CLAIMS - LOCATED JUNE 12, 2007 - JULY 17, 2007
GRAHAM COUNTY, ARIZONA**

ALL MAC CLAIMS ARE 600' X 1,500'. ALL LOCATION MONUMENTS ARE TIED TO THE SE COR. 13, T 3 S-R 22 E, G & SRM.



- = CLAIM CORNER / END CENTER MONUMENT
- = LOCATION MONUMENT

ALL MONUMENTS ARE 2" X 2" X 5' WOOD POSTS.

PHENIX, ARIZONA
 PHELPS DODGE EXPLORATION
 CORPORATION
 ONE NORTH CENTRAL AVENUE
 PHOENIX, ARIZONA 85004

ATTACHED TO AND
 MADE A PART OF
 MAC 287 LOCATION NOTICE
 PAGE 2 OF 2

AMC 385357



**ARIZONA NOTICE OF LOCATION
(Lode Claim)**

NOTICE IS HEREBY GIVEN THAT PHELPS DODGE EXPLORATION CORPORATION, whose mailing address is One North Central Avenue, Phoenix, AZ 85004, by its undersigned agent, makes this location of the MAC 289 lode mining claim, in the Unknown Mining District, Graham County, Arizona.

The general course of the claim is from East to West, and said claim is located within SW & SE quarter(s) of Section(s) 21, Township 3 South, Range 23 East, GSRB&M, Graham County, Arizona.

This claim is 1500 feet in length and 600 feet in width.

This Notice of Location is posted on the center line of the claim.

The claim runs from the location monument on which this notice is posted 10 feet in a E'ly direction to the East end line and 1,490 feet in a W'ly direction to the West end line. The claim boundaries are marked by six monuments, one at each corner and one at the center of each end line. The

location monument on which this notice is posted is situated within Section 21, Township 3 South, Range 23 East, GSRB&M, Graham County, Arizona, and is approximately 3,050 feet South and 13,490 feet East from the SE corner of Section 13, Township 3 South, Range 22 East, GSRB&M, Graham County, Arizona.

The undersigned claims the ground as depicted on the map which is attached to a copy of this Notice of Location filed in the office of the County Recorder, Graham County, Safford, Arizona.

The claim has been monumented in accordance with State and Federal law. Corner and location monuments are substantial posts projecting at least four feet above the ground.

Located, dated, and posted on the ground this 4th day of July, 2007.

Phelps Dodge Exploration Corporation (Owner)

By [Signature] (Agent)

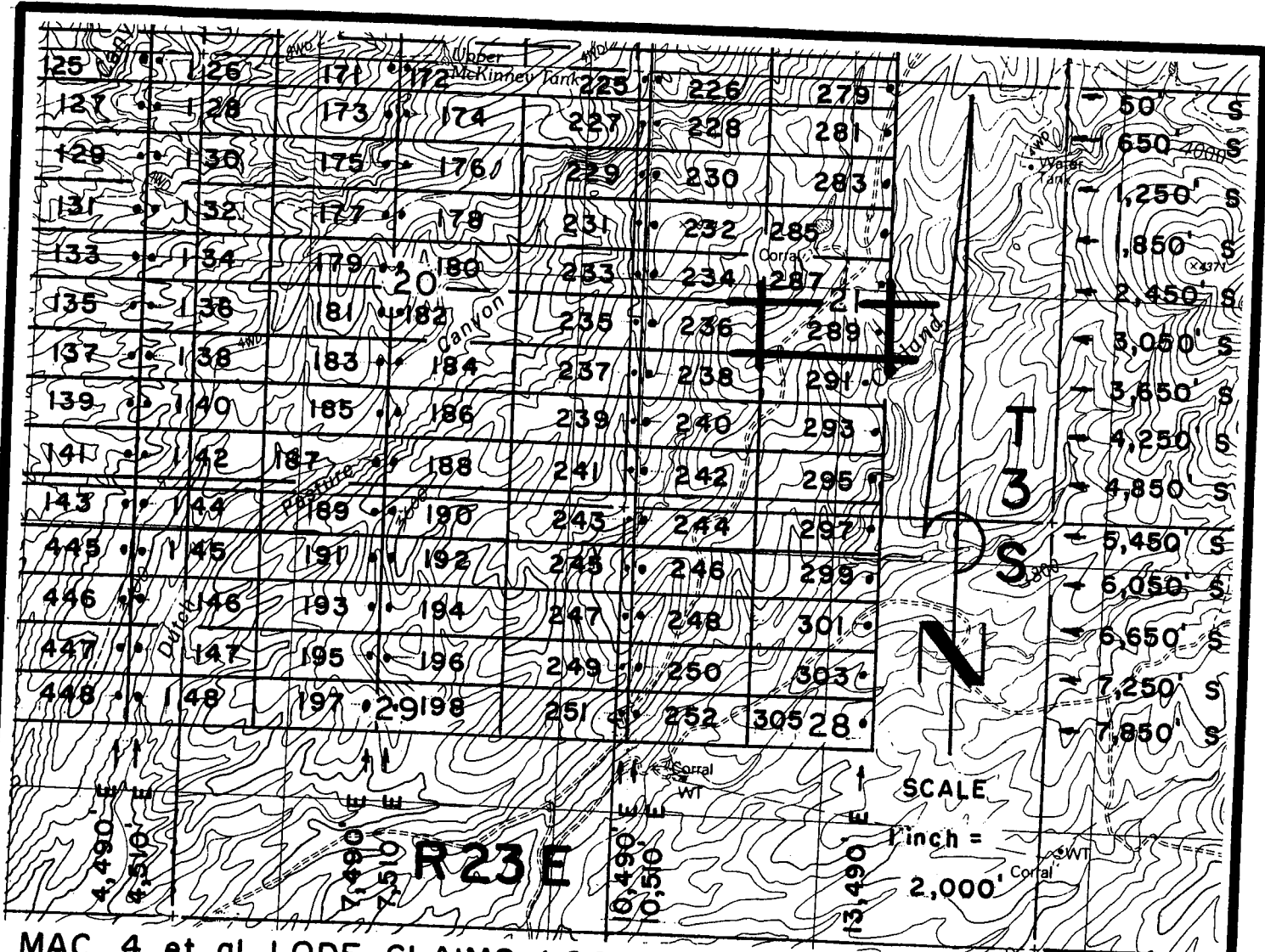
Darling Environmental & Surveying, Ltd.

AMC 385358

PHOENIX, ARIZONA

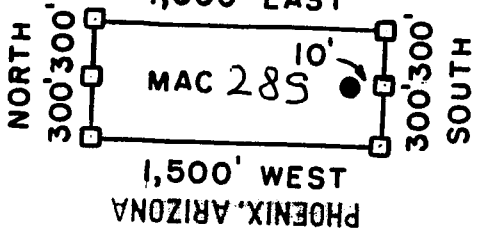
2007 AUG 16 P 12:02

RECEIVED
B.L.M. AZ STATE OFFICE



**MAC 4, et al LODE CLAIMS - LOCATED JUNE 12, 2007 - JULY 17, 2007
GRAHAM COUNTY, ARIZONA**

ALL MAC CLAIMS ARE 600' X 1,500'. ALL LOCATION MONUMENTS ARE TIED TO THE SE COR. 13, T 3 S - R 22 E, G & SRM.
1,500' EAST



- = CLAIM CORNER / END CENTER MONUMENT
- = LOCATION MONUMENT

ALL MONUMENTS ARE 2" X 2" X 5' WOOD POSTS.

PHOENIX, ARIZONA
 RECEIVED
 B.L.M. OFFICE
 ONE NORTH CENTRAL AVENUE
 PHOENIX, ARIZONA 85004

ATTACHED TO AND
 MADE A PART OF
 MAC 289 LOCATION NOTICE
 PAGE 2 OF 2

AMP 38535



**ARIZONA NOTICE OF LOCATION
(Lode Claim)**

NOTICE IS HEREBY GIVEN THAT PHELPS DODGE EXPLORATION CORPORATION, whose mailing address is One North Central Avenue, Phoenix, AZ 85004, by its undersigned agent, makes this location of the MAC 291 lode mining claim, in the Unknown Mining District, Graham County, Arizona.

The general course of the claim is from East to West, and said claim is located within _____, _____, _____, SW & SE quarter(s) of Section(s) 21, Township 3 South, Range 23 East, GSRB&M, Graham County, Arizona.

This claim is 1500 feet in length and 600 feet in width.

This Notice of Location is posted on the center line of the claim.

The claim runs from the location monument on which this notice is posted 10 feet in a E'ly direction to the East end line and 1,490 feet in a W'ly direction to the West end line. The claim boundaries are marked by six monuments, one at each corner and one at the center of each end line. The location monument on which this notice is posted is situated within Section 21, Township 3 South, Range 23 East, GSRB&M, Graham County, Arizona, and is approximately 3,650 feet South and 13,490 feet East from the SE corner of Section 13, Township 3 South, Range 22 East, GSRB&M, Graham County, Arizona.

The undersigned claims the ground as depicted on the map which is attached to a copy of this Notice of Location filed in the office of the County Recorder, Graham County, Safford, Arizona.

The claim has been monumented in accordance with State and Federal law. Corner and location monuments are substantial posts projecting at least four feet above the ground.

Located, dated, and posted on the ground this 4th day of July, 2007.

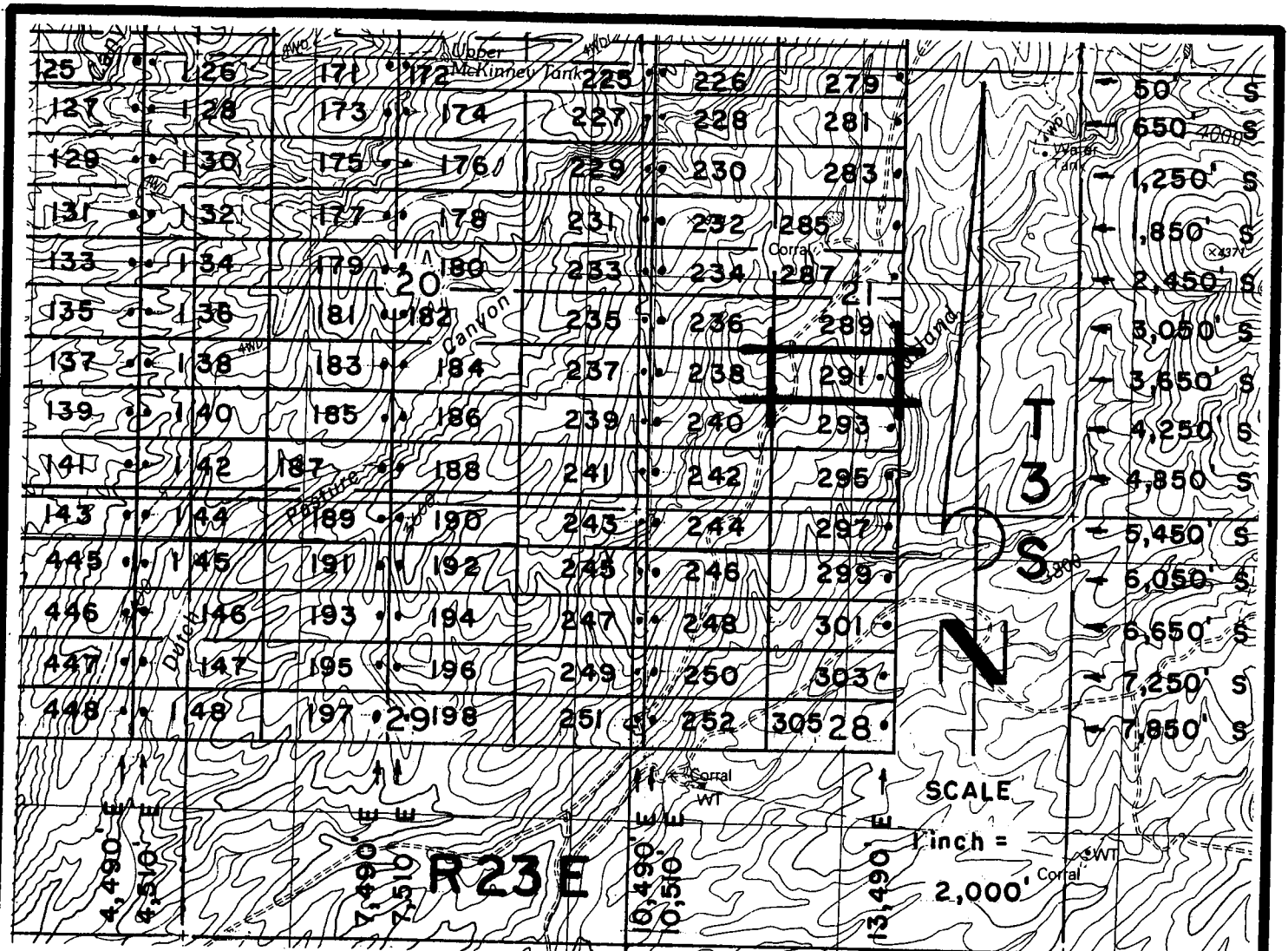
Phelps Dodge Exploration Corporation (Owner)

By [Signature] (Agent)

Darling Environmental & Surveying, Ltd.

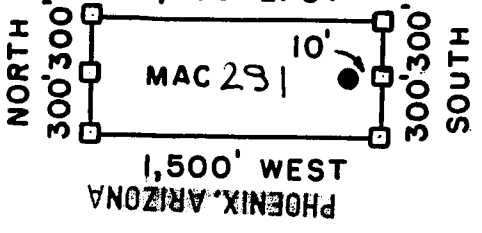
PHOENIX, ARIZONA
2007 AUG 16 P 12:02
RECEIVED
B.L.M. AZ STATE OFFICE

AMC 385359



**MAC 4, et al LODE CLAIMS-LOCATED JUNE 12,2007-JULY 17,2007
GRAHAM COUNTY, ARIZONA**

ALL MAC CLAIMS ARE 600' X 1,500'. ALL LOCATION MONUMENTS ARE TIED TO THE SE COR. 13, T 3 S-R 22 E, G & SRM.



- = CLAIM CORNER/END CENTER MONUMENT
- = LOCATION MONUMENT

ALL MONUMENTS ARE 2" X 2" X 5' WOOD POSTS.

PHILPS DODGE EXPLORATION CORPORATION
 RECEIVED
 ONE NORTH CENTRAL AVENUE
 PHOENIX, ARIZONA 85004

ATTACHED TO AND MADE A PART OF
 MAC 291 LOCATION NOTICE
 PAGE 2 OF 2

AMP 205359



**ARIZONA NOTICE OF LOCATION
(Lode Claim)**

NOTICE IS HEREBY GIVEN THAT PHELPS DODGE EXPLORATION CORPORATION, whose mailing address is One North Central Avenue, Phoenix, AZ 85004, by its undersigned agent, makes this location of the MAC 293 lode mining claim, in the Unknown Mining District, Graham County, Arizona.

The general course of the claim is from East to West, and said claim is located within _____, _____, _____, SW & SE, quarter(s) of Section(s) 21, Township 3 South, Range 23 East, GSRB&M, Graham County, Arizona.

This claim is 1500 feet in length and 600 feet in width.

This Notice of Location is posted on the center line of the claim.

The claim runs from the location monument on which this notice is posted 10 feet in a E'ly direction to the East end line and 1,490 feet in a W'ly direction to the West end line. The claim boundaries are marked by six monuments, one at each corner and one at the center of each end line. The location monument on which this notice is posted is situated within Section 21, Township 3 South, Range 23 East, GSRB&M, Graham County, Arizona, and is approximately 4250 feet South and 13,490 feet East from the SE corner of Section 13, Township 3 South, Range 22 East, GSRB&M, Graham County, Arizona.

The undersigned claims the ground as depicted on the map which is attached to a copy of this Notice of Location filed in the office of the County Recorder, Graham County, Safford, Arizona.

The claim has been monumented in accordance with State and Federal law. Corner and location monuments are substantial posts projecting at least four feet above the ground.

Located, dated, and posted on the ground this 4th day of July, 2007.

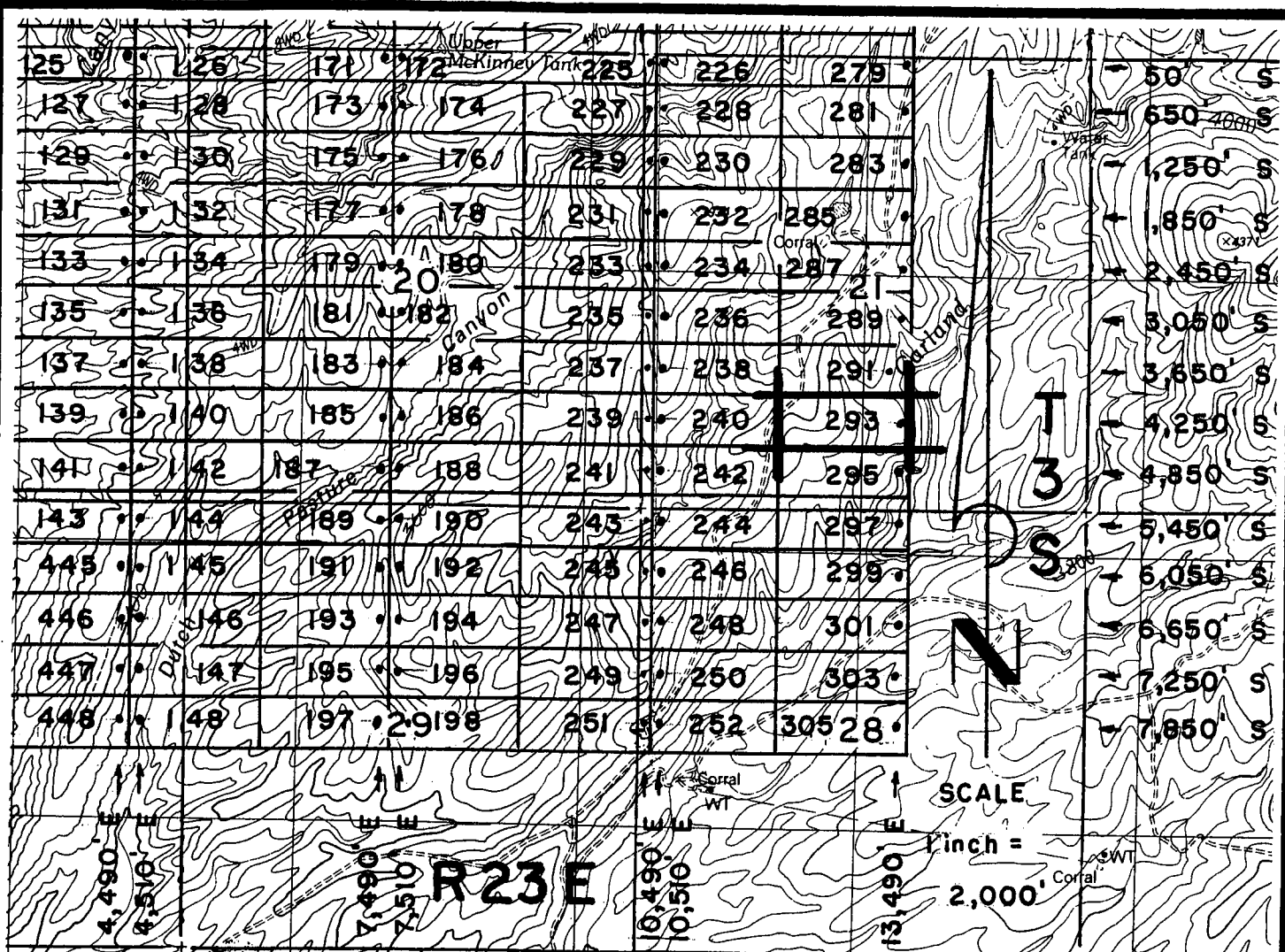
Phelps Dodge Exploration Corporation (Owner)

By [Signature] (Agent)

Darling Environmental & Surveying, Ltd.

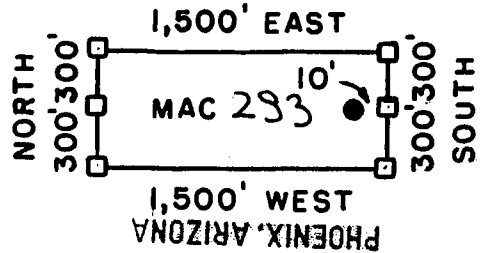
PHOENIX, ARIZONA
2007 AUG 16 P 12:02
RECEIVED
B.L.M. AZ STATE OFFICE

AMC 385360



**MAC 4, et al LODE CLAIMS - LOCATED JUNE 12, 2007 - JULY 17, 2007
GRAHAM COUNTY, ARIZONA**

ALL MAC CLAIMS ARE 600' X 1,500'. ALL LOCATION MONUMENTS ARE TIED TO THE SE COR. 13, T 3 S-R 22 E, G & SRM.



- = CLAIM CORNER/END CENTER MONUMENT
- = LOCATION MONUMENT

ALL MONUMENTS ARE 2" X 2" X 5' WOOD POSTS.

PHOENIX, ARIZONA 85004
 ONE NORTH CENTRAL AVENUE
 CORPORATION
 PHELPS DODGE EXPLORATION
 RECEIVED
 B.L.M. AUG 16 2007

ATTACHED TO AND
 MADE A PART OF
 MAC 293 LOCATION NOTICE
 PAGE 2 OF 2

AMR 385360



**ARIZONA NOTICE OF LOCATION
(Lode Claim)**

NOTICE IS HEREBY GIVEN THAT PHELPS DODGE EXPLORATION CORPORATION, whose mailing address is One North Central Avenue, Phoenix, AZ 85004, by its undersigned agent, makes this location of the MAC 295 lode mining claim, in the Unknown Mining District, Graham County, Arizona.

The general course of the claim is from East to West, and said claim is located within _____, _____, _____, SW & SE quarter(s) of Section(s) 21, Township 3 South, Range 23 East, GSRB&M, Graham County, Arizona.

This claim is 1500 feet in length and 600 feet in width.

This Notice of Location is posted on the center line of the claim.

The claim runs from the location monument on which this notice is posted 10 feet in a E'ly direction to the East end line and 1,490 feet in a W'ly direction to the West end line. The claim boundaries are marked by six monuments, one at each corner and one at the center of each end line. The location monument on which this notice is posted is situated within Section 21, Township 3 South, Range 23 East, GSRB&M, Graham County, Arizona, and is approximately 4,850 feet South and 1,3,490 feet East from the SE corner of Section 13, Township 3 South, Range 22 East, GSRB&M, Graham County, Arizona.

The undersigned claims the ground as depicted on the map which is attached to a copy of this Notice of Location filed in the office of the County Recorder, Graham County, Safford, Arizona.

The claim has been monumented in accordance with State and Federal law. Corner and location monuments are substantial posts projecting at least four feet above the ground.

Located, dated, and posted on the ground this 4th day of July, 2007.

PHOENIX, ARIZONA

Phelps Dodge Exploration Corporation (Owner)

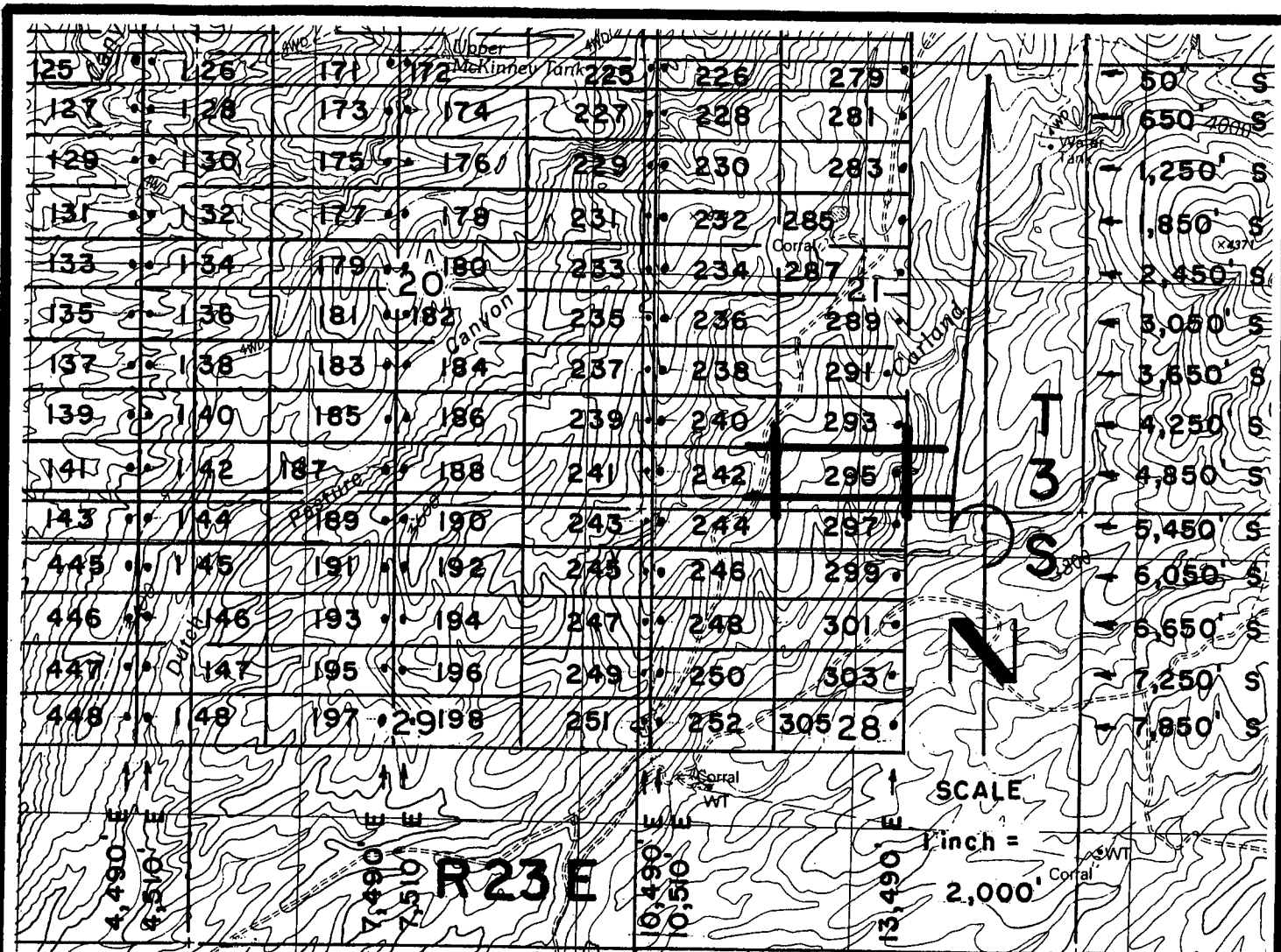
20 12:02 P AUG 16 2007

By [Signature] (Agent)

RECEIVED
B.L.M. AZ STATE OFFICE

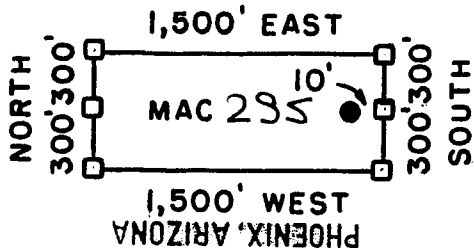
Darling Environmental & Surveying, Ltd.

AMC 385361



**MAC 4, et al LODE CLAIMS - LOCATED JUNE 12, 2007 - JULY 17, 2007
GRAHAM COUNTY, ARIZONA**

ALL MAC CLAIMS ARE 600' X 1,500'. ALL LOCATION MONUMENTS ARE TIED TO THE SE COR. 13, T 3 S-R 22 E, G & SRM.



- = CLAIM CORNER / END CENTER MONUMENT
- = LOCATION MONUMENT

ALL MONUMENTS ARE 2" X 2" X 5' WOOD POSTS.

PHOENIX, ARIZONA
 RECEIVED
 B.L.M. CONTROL
 2007 AUG 16 P 12 02
 PHELPS DODGE EXPLORATION
 CORPORATION
 ONE NORTH CENTRAL AVENUE
 PHOENIX, ARIZONA 85004

ATTACHED TO AND
 MADE A PART OF
 MAC 295 LOCATION NOTICE
 PAGE 2 OF 2

AMC 385361



**ARIZONA NOTICE OF LOCATION
(Lode Claim)**

NOTICE IS HEREBY GIVEN THAT PHELPS DODGE EXPLORATION CORPORATION, whose mailing address is One North Central Avenue, Phoenix, AZ 85004, by its undersigned agent, makes this location of the MAC 297 lode mining claim, in the Unknown Mining District, Graham County, Arizona.

The general course of the claim is from East to West, and said claim is located within SW & SE, NW & NE quarter(s) of Section(s) 21, 28, Township 3 South, Range 23 East, GSRB&M, Graham County, Arizona.

This claim is 1500 feet in length and 600 feet in width.

This Notice of Location is posted on the center line of the claim.

The claim runs from the location monument on which this notice is posted 10 feet in a E'ly direction to the East end line and 1,490 feet in a W'ly direction to the West end line. The claim boundaries are marked by six monuments, one at each corner and one at the center of each end line. The location monument on which this notice is posted is situated within Section 28, Township 3 South, Range 23 East, GSRB&M, Graham County, Arizona, and is approximately 5,450 feet South and 1,3,490 feet East from the SE corner of Section 13, Township 3 South, Range 22 East, GSRB&M, Graham County, Arizona.

The undersigned claims the ground as depicted on the map which is attached to a copy of this Notice of Location filed in the office of the County Recorder, Graham County, Safford, Arizona.

The claim has been monumented in accordance with State and Federal law. Corner and location monuments are substantial posts projecting at least four feet above the ground.

Located, dated, and posted on the ground this 4th day of July, 2007.

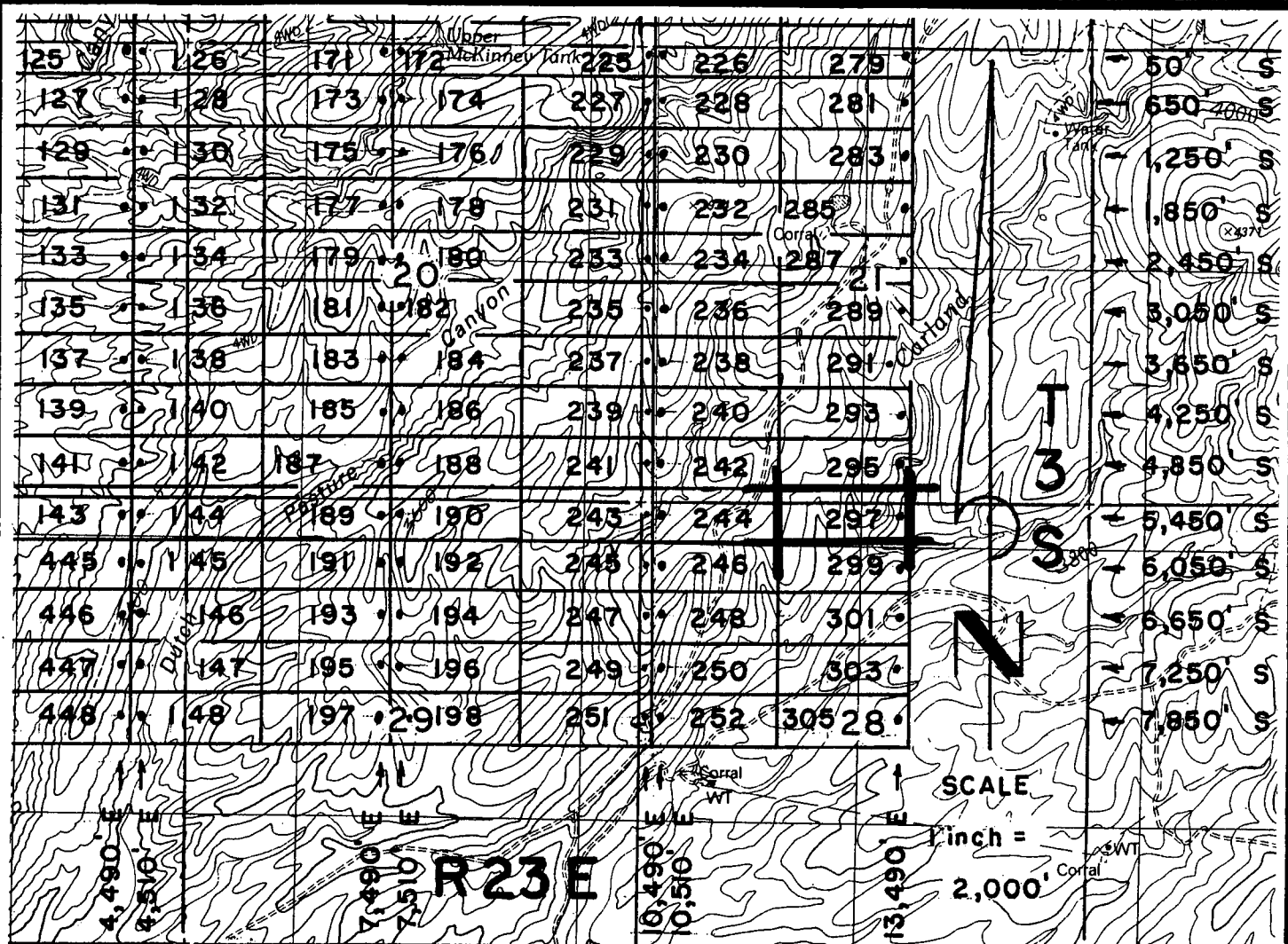
Phelps Dodge Exploration Corporation (Owner)

By [Signature] (Agent)

Darling Environmental & Surveying, Ltd.

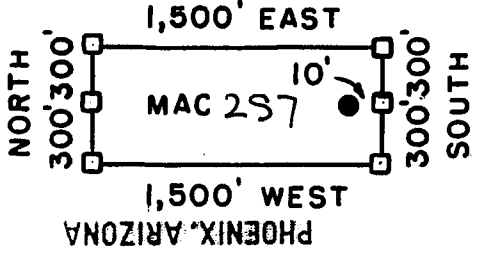
PHOENIX, ARIZONA
2007 AUG 16 P 12:02
RECEIVED
B.L.M. AZ STATE OFFICE

AMC 385362



**MAC 4, et al LODE CLAIMS - LOCATED JUNE 12, 2007 - JULY 17, 2007
GRAHAM COUNTY, ARIZONA**

ALL MAC CLAIMS ARE 600' X 1,500'. ALL LOCATION MONUMENTS ARE TIED TO THE SE COR. 13, T 3 S - R 22 E, G & SRM.



- = CLAIM CORNER / END CENTER MONUMENT
 - = LOCATION MONUMENT
- ALL MONUMENTS ARE 2" X 2" X 5' WOOD POSTS.

PHILIPS DODGE EXPLORATION CORPORATION
 ONE NORTH CENTRAL AVENUE
 PHOENIX, ARIZONA 85004

ATTACHED TO AND MADE A PART OF
 MAC 297 LOCATION NOTICE
 PAGE 2 OF 2

AND 385312



**ARIZONA NOTICE OF LOCATION
(Lode Claim)**

NOTICE IS HEREBY GIVEN THAT PHELPS DODGE EXPLORATION CORPORATION, whose mailing address is One North Central Avenue, Phoenix, AZ 85004, by its undersigned agent, makes this location of the MAC 299 lode mining claim, in the Unknown Mining District, Graham County, Arizona.

The general course of the claim is from East to West, and said claim is located within _____, _____, _____, NW 1/4 NE quarter(s) of Section(s) 28, Township 3 South, Range 23 East, GSRB&M, Graham County, Arizona.

This claim is 1500 feet in length and 600 feet in width.

This Notice of Location is posted on the center line of the claim.

The claim runs from the location monument on which this notice is posted 10 feet in a E'ly direction to the East end line and 1,490 feet in a W'ly direction to the West end line. The claim boundaries are marked by six monuments, one at each corner and one at the center of each end line. The location monument on which this notice is posted is situated within Section 28, Township 3 South, Range 23 East, GSRB&M, Graham County, Arizona, and is approximately 6,050 feet South and 13,490 feet East from the SE corner of Section 13, Township 3 South, Range 22 East, GSRB&M, Graham County, Arizona.

The undersigned claims the ground as depicted on the map which is attached to a copy of this Notice of Location filed in the office of the County Recorder, Graham County, Safford, Arizona.

The claim has been monumented in accordance with State and Federal law. Corner and location monuments are substantial posts projecting at least four feet above the ground.

Located, dated, and posted on the ground this 4th day of July, 2007.

Phelps Dodge Exploration Corporation (Owner)

By [Signature] (Agent)

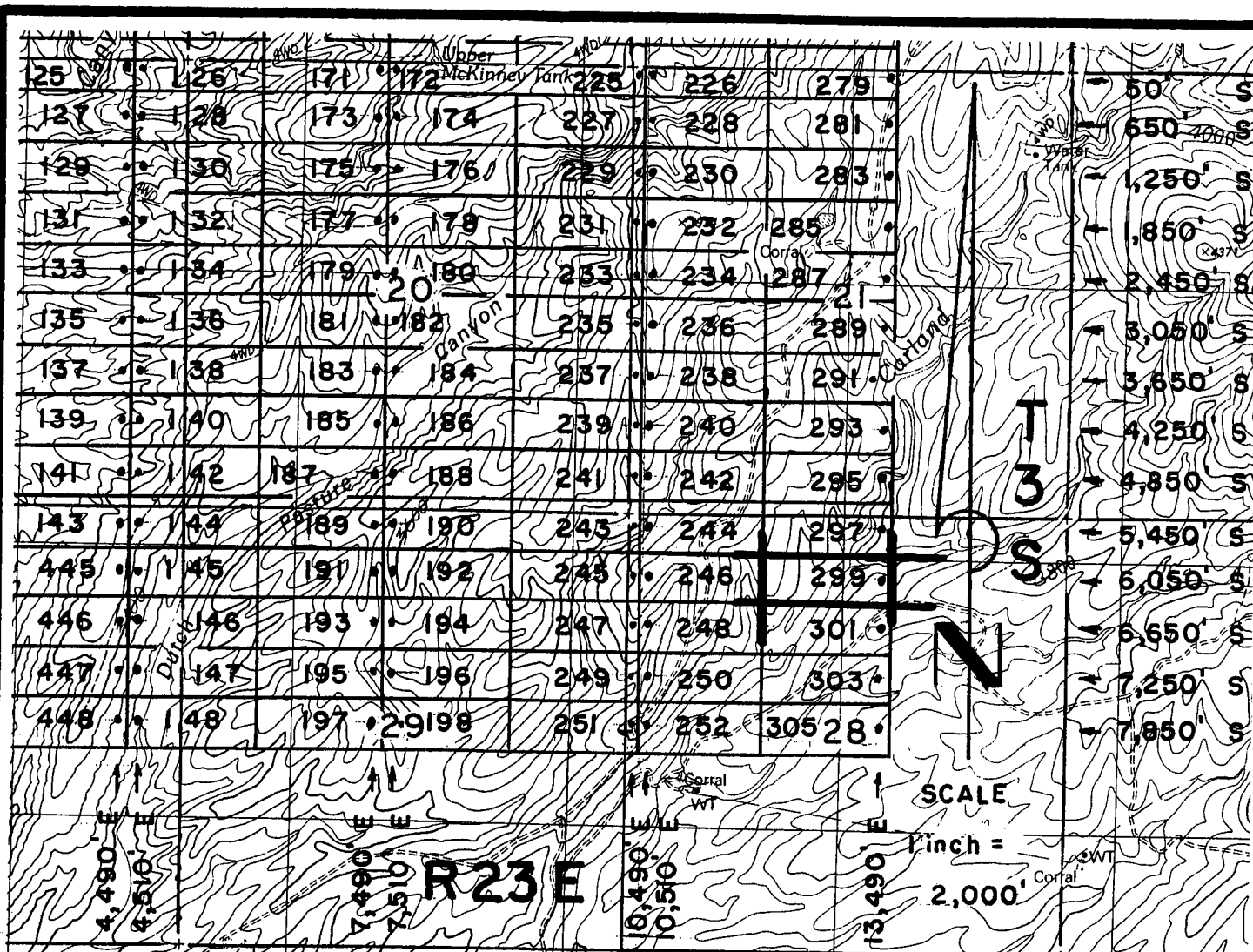
Darling Environmental & Surveying, Ltd.

PHOENIX, ARIZONA

2007 AUG 16 P 12:02

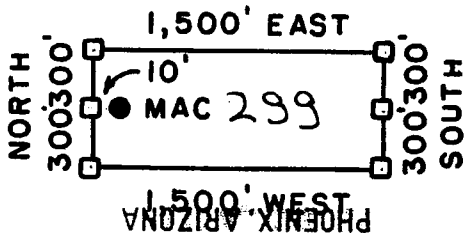
RECEIVED
B.L.M. AZ STATE OFFICE

AMC 385363



**MAC 4, et al LODE CLAIMS - LOCATED JUNE 12, 2007 - JULY 17, 2007
GRAHAM COUNTY, ARIZONA**

ALL MAC CLAIMS ARE 600' X 1,500'. ALL LOCATION MONUMENTS ARE TIED TO THE SE COR. 13, T 3 S - R 22 E, G&SRM.



- = CLAIM CORNER/END CENTER MONUMENT
- = LOCATION MONUMENT

ALL MONUMENTS ARE 2" x 2" x 5' WOOD POSTS.

PHelps DODGE EXPLORATION CORPORATION
ONE NORTH CENTRAL AVENUE
PHOENIX, ARIZONA 85004

ATTACHED TO AND MADE A PART OF
MAC 299 LOCATION NOTICE
PAGE 2 OF 2

AMC 385363



**ARIZONA NOTICE OF LOCATION
(Lode Claim)**

NOTICE IS HEREBY GIVEN THAT PHELPS DODGE EXPLORATION CORPORATION, whose mailing address is One North Central Avenue, Phoenix, AZ 85004, by its undersigned agent, makes this location of the MAC 301 lode mining claim, in the Unknown Mining District, Graham County, Arizona.

The general course of the claim is from East to West, and said claim is located within _____, _____, _____, NW & NE quarter(s) of Section(s) 28, Township 3 South, Range 23 East, GSRB&M, Graham County, Arizona.

This claim is 1500 feet in length and 600 feet in width.

This Notice of Location is posted on the center line of the claim.

The claim runs from the location monument on which this notice is posted 10 feet in a E'ly direction to the East end line and 1,490 feet in a W'ly direction to the West end line. The claim boundaries are marked by six monuments, one at each corner and one at the center of each end line. The location monument on which this notice is posted is situated within Section 28, Township 3 South, Range 23 East, GSRB&M, Graham County, Arizona, and is approximately 6,650 feet South and 13,490 feet East from the SE corner of Section 13, Township 3 South, Range 22 East, GSRB&M, Graham County, Arizona.

The undersigned claims the ground as depicted on the map which is attached to a copy of this Notice of Location filed in the office of the County Recorder, Graham County, Safford, Arizona.

The claim has been monumented in accordance with State and Federal law. Corner and location monuments are substantial posts projecting at least four feet above the ground.

Located, dated, and posted on the ground this 4th day of July, 2007.

Phelps Dodge Exploration Corporation (Owner)

By [Signature] (Agent)

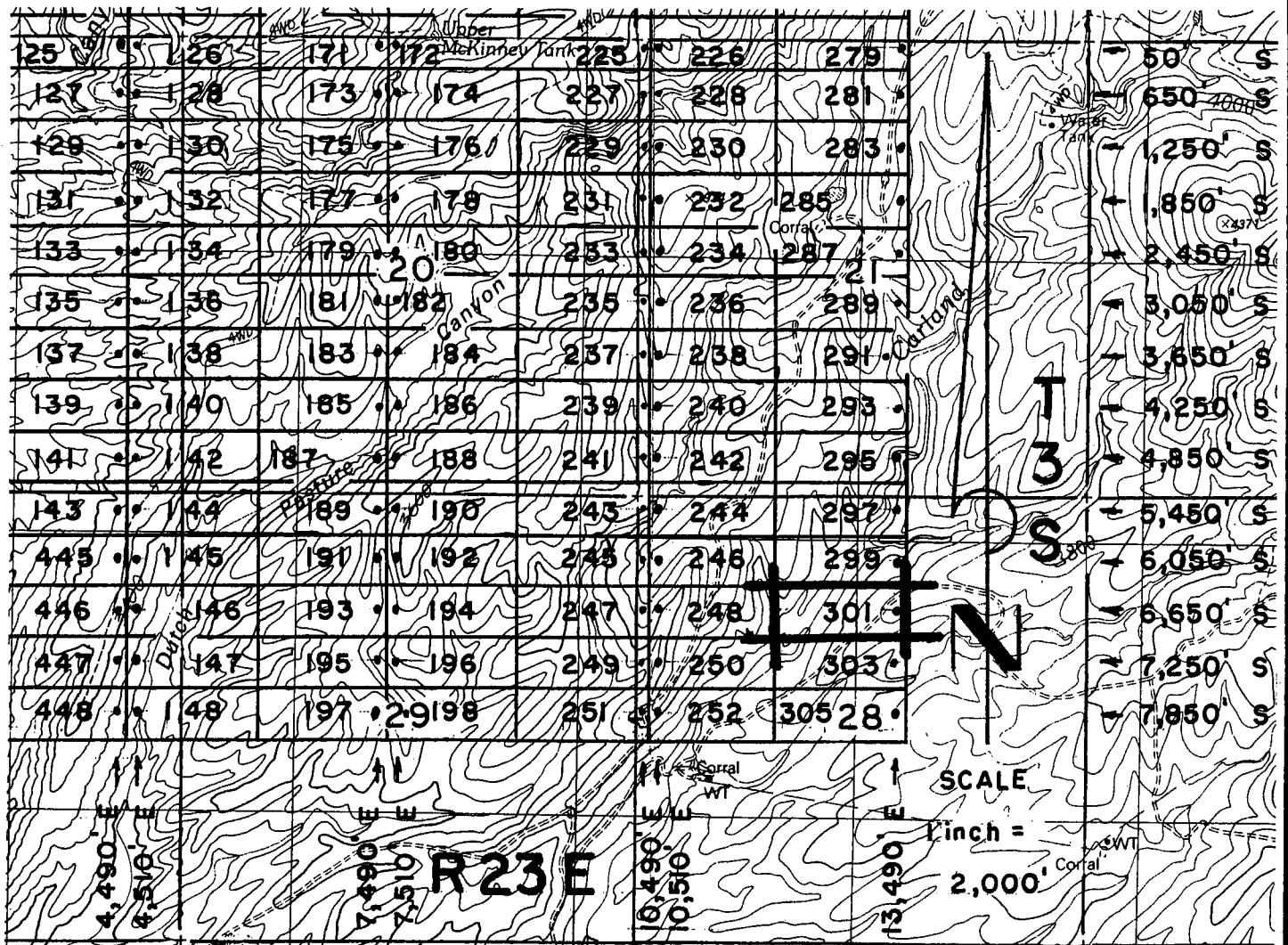
Darling Environmental & Surveying, Ltd.

PHOENIX, ARIZONA

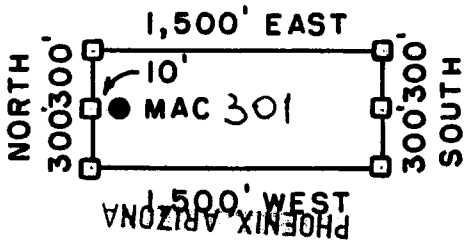
2007 AUG 16 P 12:03

RECEIVED
B.L.M. AZ STATE OFFICE

AMC 385364



MAC 4, et al LODE CLAIMS - LOCATED JUNE 12, 2007 - JULY 17, 2007
GRAHAM COUNTY, ARIZONA
 ALL MAC CLAIMS ARE 600' X 1,500'. ALL LOCATION MONUMENTS ARE TIED TO THE SE COR. 13, T 3 S-R 22 E, G&SRM.



- = CLAIM CORNER/END CENTER MONUMENT
- = LOCATION MONUMENT

ALL MONUMENTS ARE 2" x 2" x 5' WOOD POSTS.

PHILIPS DODGE EXPLORATION CORPORATION
 ONE NORTH CENTRAL AVENUE
 PHOENIX, ARIZONA 85004

ATTACHED TO AND MADE A PART OF
 MAC 301 LOCATION NOTICE
 PAGE 2 OF 2

AMD 385364



**ARIZONA NOTICE OF LOCATION
(Lode Claim)**

NOTICE IS HEREBY GIVEN THAT PHELPS DODGE EXPLORATION CORPORATION, whose mailing address is One North Central Avenue, Phoenix, AZ 85004, by its undersigned agent, makes this location of the MAC 303 lode mining claim, in the Unknown Mining District, Graham County, Arizona.

The general course of the claim is from East to West, and said claim is located within NW & NE quarter(s) of Section(s) 28, Township 3 South, Range 23 East, GSRB&M, Graham County, Arizona.

This claim is 1500 feet in length and 600 feet in width.

This Notice of Location is posted on the center line of the claim.

The claim runs from the location monument on which this notice is posted 10 feet in a E'ly direction to the East end line and 1,490 feet in a W'ly direction to the West end line. The claim boundaries are marked by six monuments, one at each corner and one at the center of each end line. The location monument on which this notice is posted is situated within Section 28, Township 3 South, Range 23 East, GSRB&M, Graham County, Arizona, and is approximately 7,250 feet South and 13,490 feet East from the SE corner of Section 13, Township 3 South, Range 22 East, GSRB&M, Graham County, Arizona.

The undersigned claims the ground as depicted on the map which is attached to a copy of this Notice of Location filed in the office of the County Recorder, Graham County, Safford, Arizona.

The claim has been monumented in accordance with State and Federal law. Corner and location monuments are substantial posts projecting at least four feet above the ground.

Located, dated, and posted on the ground this 4th day of July, 2007.

PHOENIX, ARIZONA

2007 AUG 16 P 12:03

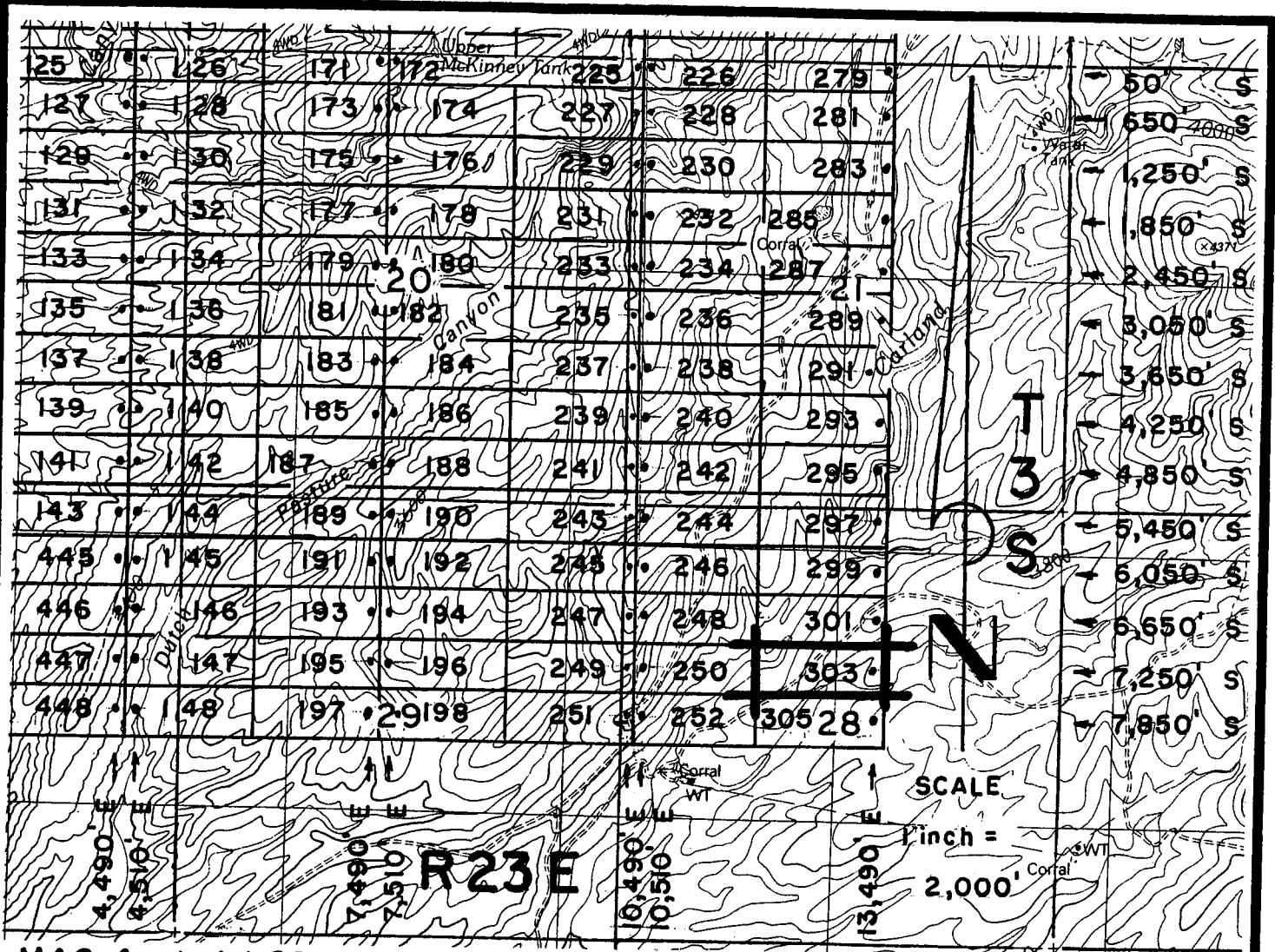
RECEIVED
B.L.M. AZ STATE OFFICE

Phelps Dodge Exploration Corporation (Owner)

By [Signature] (Agent)

Darling Environmental & Surveying, Ltd.

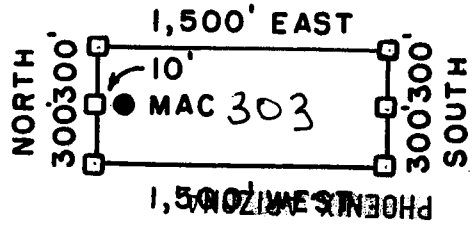
AMC 385365



MAC 4, et al LODE CLAIMS - LOCATED JUNE 12, 2007 - JULY 17, 2007

GRAHAM COUNTY, ARIZONA

ALL MAC CLAIMS ARE 600' X 1,500'. ALL LOCATION MONUMENTS ARE TIED TO THE SE COR. 13, T 3 S-R 22 E, G&SRM.



- = CLAIM CORNER/END CENTER MONUMENT
 - = LOCATION MONUMENT
- ALL MONUMENTS ARE 2" x 2" x 5' WOOD POSTS.

RECEIVED
 B.L.M. AZ S.M. DIVISION
 PHOENIX, ARIZONA
 ONE NORTH CENTRAL AVENUE
 PHOENIX, ARIZONA 85004

ATTACHED TO AND
 MADE A PART OF
 MAC 303 LOCATION NOTICE
 PAGE 2 OF 2

AMC 385365



**ARIZONA NOTICE OF LOCATION
(Lode Claim)**

NOTICE IS HEREBY GIVEN THAT PHELPS DODGE EXPLORATION CORPORATION, whose mailing address is One North Central Avenue, Phoenix, AZ 85004, by its undersigned agent, makes this location of the MAC 305 lode mining claim, in the Unknown Mining District, Graham County, Arizona.

The general course of the claim is from East to West, and said claim is located within NW, NE, SW, SE quarter(s) of Section(s) 28, Township 3 South, Range 23 East, GSRB&M, Graham County, Arizona.

This claim is 1500 feet in length and 600 feet in width.

This Notice of Location is posted on the center line of the claim.

The claim runs from the location monument on which this notice is posted 10 feet in a E'ly direction to the East end line and 1,490 feet in a W'ly direction to the West end line. The claim boundaries are marked by six monuments, one at each corner and one at the center of each end line. The location monument on which this notice is posted is situated within Section 28, Township 3 South, Range 23 East, GSRB&M, Graham County, Arizona, and is approximately 7,850 feet South and 13,490 feet East from the SE corner of Section 13, Township 3 South, Range 22 East, GSRB&M, Graham County, Arizona.

The undersigned claims the ground as depicted on the map which is attached to a copy of this Notice of Location filed in the office of the County Recorder, Graham County, Safford, Arizona.

The claim has been monumented in accordance with State and Federal law. Corner and location monuments are substantial posts projecting at least four feet above the ground.

Located, dated, and posted on the ground this 4th day of July, 2007.

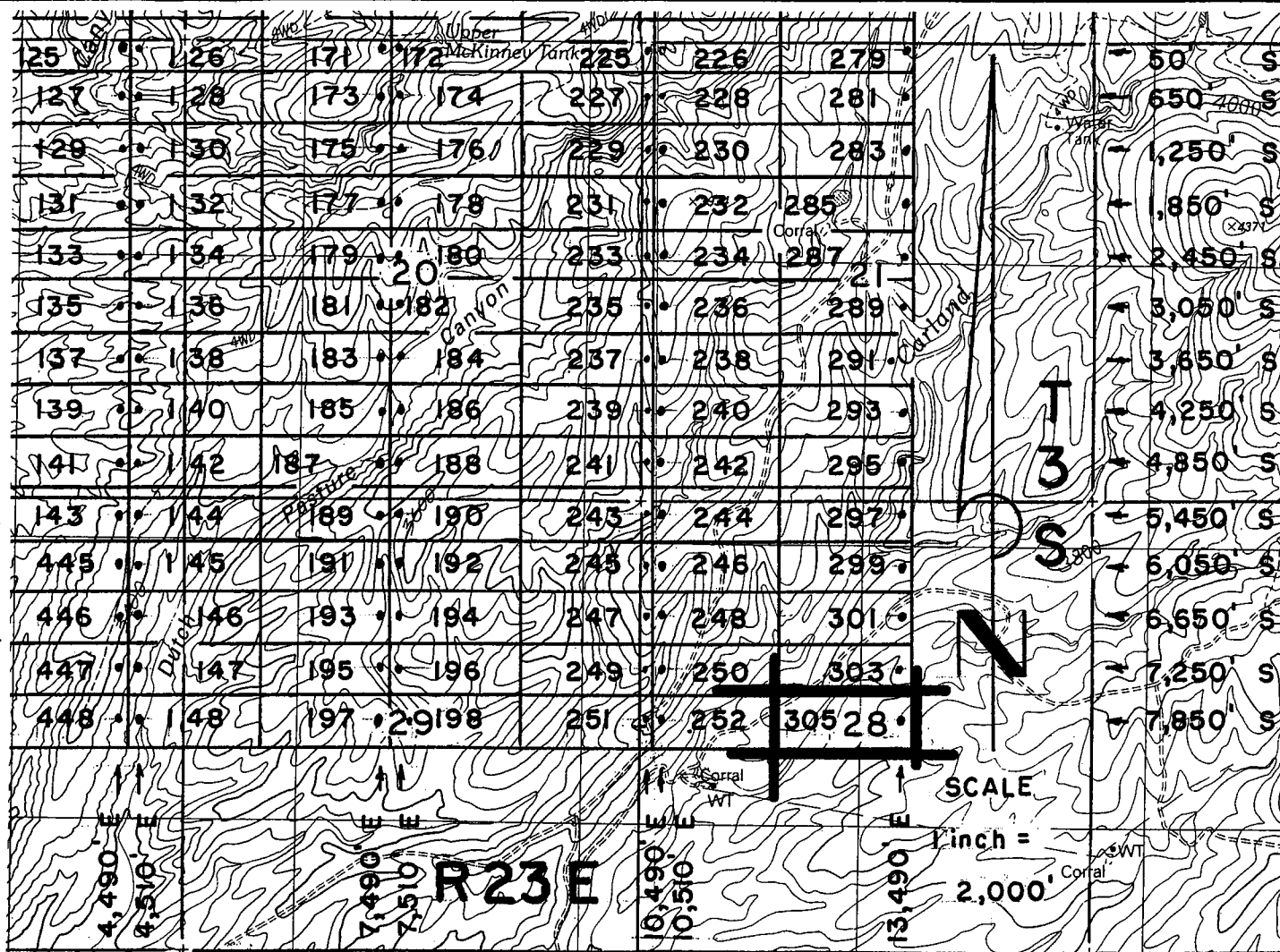
Phelps Dodge Exploration Corporation (Owner)

By [Signature] (Agent)

Darling Environmental & Surveying, Ltd.

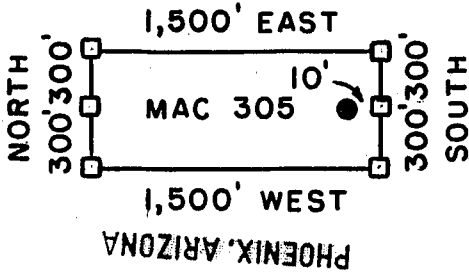
PHOENIX, ARIZONA
2007 AUG 16 P 12:03
RECEIVED
B.L.M. AZ STATE OFFICE

AMC 385366



**MAC 4, et al LODE CLAIMS - LOCATED JUNE 12, 2007 - JULY 17, 2007
GRAHAM COUNTY, ARIZONA**

ALL MAC CLAIMS ARE 600' X 1,500'. ALL LOCATION MONUMENTS ARE TIED TO THE SE COR. 13, T 3 S-R 22 E, G & SRM.



- = CLAIM CORNER/END CENTER MONUMENT
- = LOCATION MONUMENT

ALL MONUMENTS ARE 2" X 2" X 5' WOOD POSTS.

PHILIP S. DOBE EXPLORATION CORPORATION
 ONE NORTH CENTRAL AVENUE
 PHOENIX, ARIZONA 85004

ATTACHED TO AND MADE A PART OF
 MAC 305 LOCATION NOTICE
 PAGE 2 OF 2

AMC 38536



**ARIZONA NOTICE OF LOCATION
(Lode Claim)**

NOTICE IS HEREBY GIVEN THAT PHELPS DODGE EXPLORATION CORPORATION, whose mailing address is One North Central Avenue, Phoenix, AZ 85004, by its undersigned agent, makes this location of the MAC 436 lode mining claim, in the Unknown Mining District, Graham County, Arizona.

The general course of the claim is from East to West, and said claim is located within SW quarter(s) of Section(s) 8, Township 3 South, Range 23 East, GSRB&M, Graham County, Arizona.

This claim is 1500 feet in length and 600 feet in width.

This Notice of Location is posted on the center line of the claim.

The claim runs from the location monument on which this notice is posted 10 feet in a E'ly direction to the East end line and 1,490 feet in a W'ly direction to the West end line. The claim boundaries are marked by six monuments, one at each corner and one at the center of each end line. The location monument on which this notice is posted is situated within Section 8, Township 3 South, Range 23 East, GSRB&M, Graham County, Arizona, and is approximately 5,950 feet North and 7,490 feet East from the SE corner of Section 13, Township 3 South, Range 22 East, GSRB&M, Graham County, Arizona.

The undersigned claims the ground as depicted on the map which is attached to a copy of this Notice of Location filed in the office of the County Recorder, Graham County, Safford, Arizona.

The claim has been monumented in accordance with State and Federal law. Corner and location monuments are substantial posts projecting at least four feet above the ground.

Located, dated, and posted on the ground this 17th day of July, 2007.

PHOENIX, ARIZONA

2007 AUG 16 P 12:03

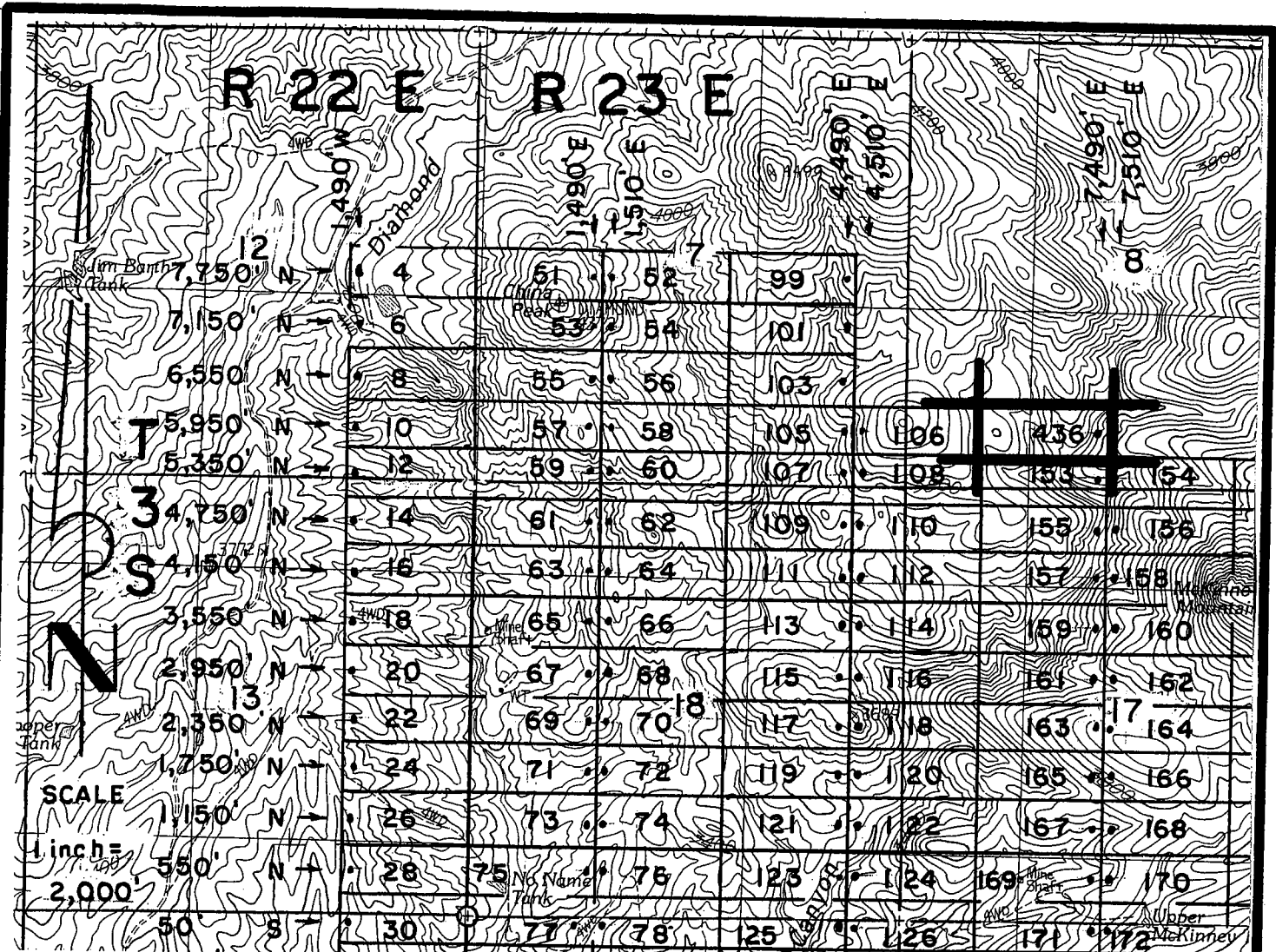
RECEIVED
B.L.M. AZ STATE OFFICE

Phelps Dodge Exploration Corporation (Owner)

By Darwin Adler (Agent)

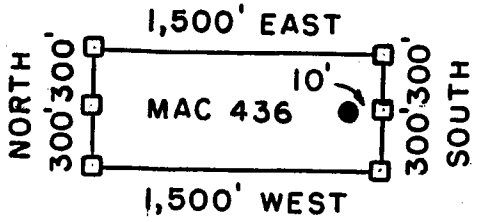
Darling Environmental & Surveying, Ltd.

AMC 385367



**MAC 4, et al LODE CLAIMS - LOCATED JUNE 12, 2007 - JULY 17, 2007
GRAHAM COUNTY, ARIZONA**

ALL MAC CLAIMS ARE 600' X 1,500'. ALL LOCATION MONUMENTS ARE TIED TO THE SE COR. 13, T 3 S - R 22 E, G & SRM.



- = CLAIM CORNER / END CENTER MONUMENT
- = LOCATION MONUMENT

ALL MONUMENTS ARE 2" X 2" X 5' WOOD POSTS.

PHOENIX, ARIZONA

PHILIP S. DODGE EXPLORATION CORPORATION
 B.L.M. AZ STATE OFFICE
 ONE NORTH CENTRAL AVENUE
 PHOENIX, ARIZONA 85004

ATTACHED TO AND
 MADE A PART OF
 MAC 436 LOCATION NOTICE
 PAGE 2 OF 2

AMC 385367



**ARIZONA NOTICE OF LOCATION
(Lode Claim)**

NOTICE IS HEREBY GIVEN THAT PHELPS DODGE EXPLORATION CORPORATION, whose mailing address is One North Central Avenue, Phoenix, AZ 85004, by its undersigned agent, makes this location of the MAC 437 lode mining claim, in the Unknown Mining District, Graham County, Arizona.

The general course of the claim is from East to West, and said claim is located within _____, _____, _____, NW, quarter(s) of Section(s) 30, Township 3 South, Range 23 East, GSRB&M, Graham County, Arizona.

This claim is 1500 feet in length and 600 feet in width.

This Notice of Location is posted on the center line of the claim.

The claim runs from the location monument on which this notice is posted 10 feet in a E'ly direction to the East end line and 1,490 feet in a W'ly direction to the West end line. The claim boundaries are marked by six monuments, one at each corner and one at the center of each end line. The location monument on which this notice is posted is situated within Section 30, Township 3 South, Range 23 East, GSRB&M, Graham County, Arizona, and is approximately 6,050 feet South and 1,490 feet East from the SE corner of Section 13, Township 3 South, Range 22 East, GSRB&M, Graham County, Arizona.

The undersigned claims the ground as depicted on the map which is attached to a copy of this Notice of Location filed in the office of the County Recorder, Graham County, Safford, Arizona.

The claim has been monumented in accordance with State and Federal law. Corner and location monuments are substantial posts projecting at least four feet above the ground.

Located, dated, and posted on the ground this 11th day of July, 2007.

Phelps Dodge Exploration Corporation (Owner)

By Darren Adler (Agent)

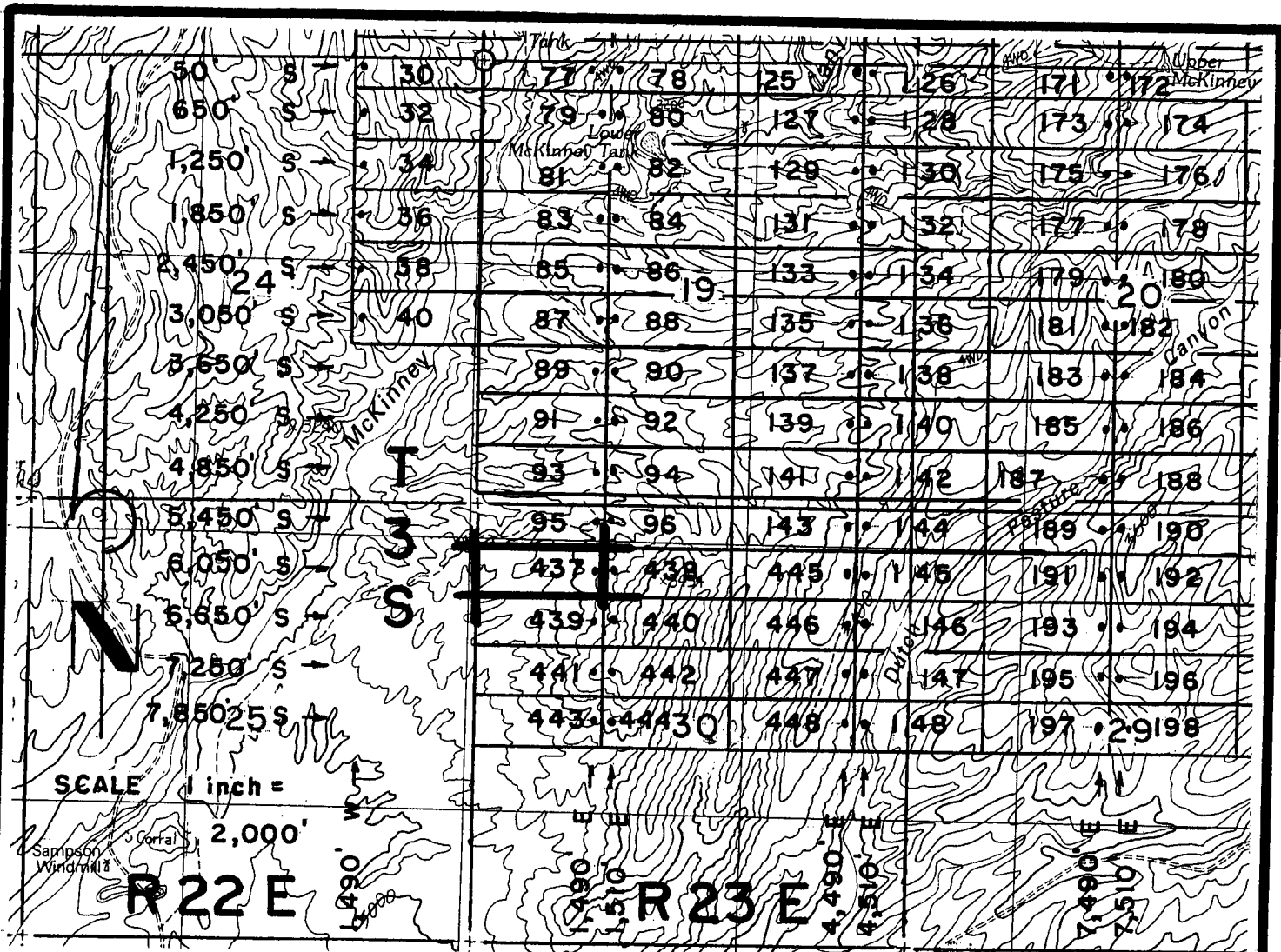
Darling Environmental & Surveying, Ltd.

PHOENIX, ARIZONA

2007 AUG 16 P 12:03

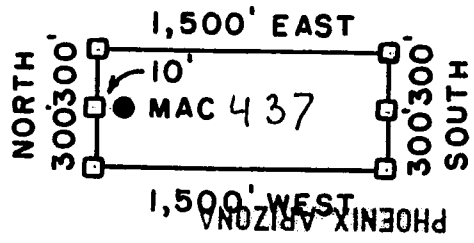
RECEIVED B.L.M. AZ STATE OFFICE

2007568



**MAC 4, et al LODE CLAIMS - LOCATED JUNE 12, 2007 - JULY 17, 2007
GRAHAM COUNTY, ARIZONA**

ALL MAC CLAIMS ARE 600' X 1,500'. ALL LOCATION MONUMENTS ARE TIED TO THE SE COR. 13, T 3 S-R 22 E, G&SRM



- = CLAIM CORNER/END CENTER MONUMENT
- = LOCATION MONUMENT

ALL MONUMENTS ARE 2" x 2" x 5' WOOD POSTS.

PHILIPS DODGE EXPLORATION CORPORATION
 ONE NORTH CENTRAL AVENUE
 PHOENIX, ARIZONA 85004

ATTACHED TO AND MADE A PART OF
 MAC 437 LOCATION NOTICE
 PAGE 2 OF 2

FILED
 5368



**ARIZONA NOTICE OF LOCATION
(Lode Claim)**

NOTICE IS HEREBY GIVEN THAT PHELPS DODGE EXPLORATION CORPORATION, whose mailing address is One North Central Avenue, Phoenix, AZ 85004, by its undersigned agent, makes this location of the MAC 438 lode mining claim, in the Unknown Mining District, Graham County, Arizona.

The general course of the claim is from East to West, and said claim is located within _____, _____, _____, NW & NE quarter(s) of Section(s) 30, Township 3 South, Range 23 East, GSRB&M, Graham County, Arizona.

This claim is 1500 feet in length and 600 feet in width.

This Notice of Location is posted on the center line of the claim.

The claim runs from the location monument on which this notice is posted 1490 feet in a E'ly direction to the East end line and 10 feet in a W'ly direction to the West end line. The claim boundaries are marked by six monuments, one at each corner and one at the center of each end line. The location monument on which this notice is posted is situated within Section 30, Township 3 South, Range 23 East, GSRB&M, Graham County, Arizona, and is approximately 6,050 feet South and 1,510 feet East from the SE corner of Section 13, Township 3 South, Range 22 East, GSRB&M, Graham County, Arizona.

The undersigned claims the ground as depicted on the map which is attached to a copy of this Notice of Location filed in the office of the County Recorder, Graham County, Safford, Arizona.

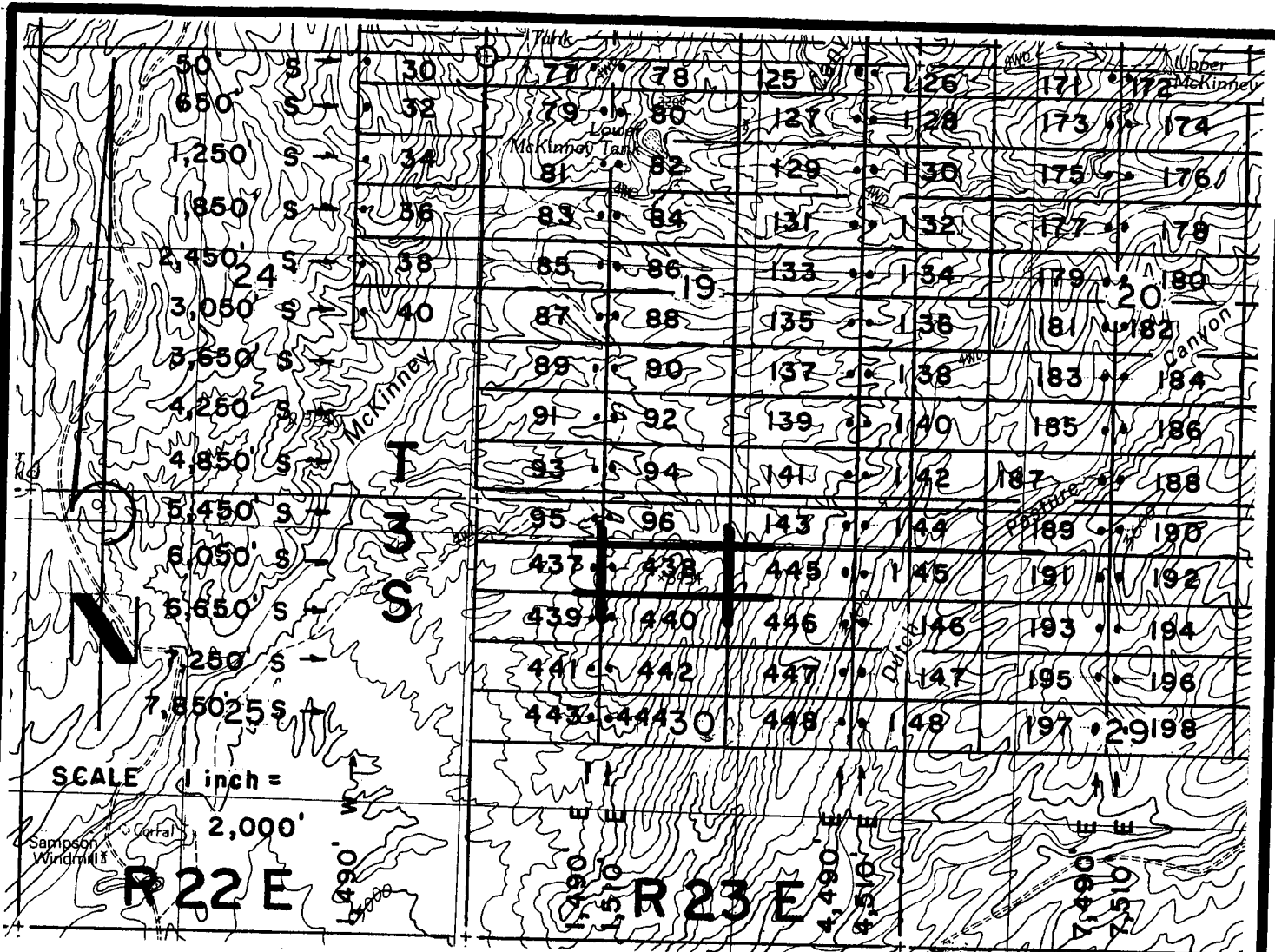
The claim has been monumented in accordance with State and Federal law. Corner and location monuments are substantial posts projecting at least four feet above the ground.

Located, dated, and posted on the ground this 11th day of July, 2007.

PHOENIX, ARIZONA
2007 AUG 16 P 12:03
RECEIVED
B.L.M. AZ STATE OFFICE

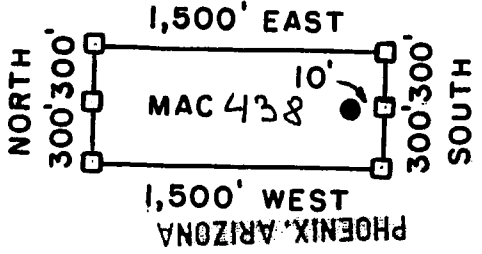
Phelps Dodge Exploration Corporation (Owner)
By Jeanette Danner Adler (Agent)
Darling Environmental & Surveying, Ltd.

AMC 385369



**MAC 4, et al LODE CLAIMS - LOCATED JUNE 12, 2007 - JULY 17, 2007
GRAHAM COUNTY, ARIZONA**

ALL MAC CLAIMS ARE 600' X 1,500'. ALL LOCATION MONUMENTS ARE TIED TO THE SE COR. 13, T 3 S - R 22 E, G & SRM.



- = CLAIM CORNER/END CENTER MONUMENT
- = LOCATION MONUMENT

ALL MONUMENTS ARE 2" X 2" X 5' WOOD POSTS.

RECEIVED
 PHOENIX, ARIZONA
 ONE NORTH CENTRAL AVENUE
 PHOENIX, ARIZONA 85004

ATTACHED TO AND
 MADE A PART OF
 MAC 438 LOCATION NOTICE
 PAGE 2 OF 2

AMC 385369



**ARIZONA NOTICE OF LOCATION
(Lode Claim)**

NOTICE IS HEREBY GIVEN THAT PHELPS DODGE EXPLORATION CORPORATION, whose mailing address is One North Central Avenue, Phoenix, AZ 85004, by its undersigned agent, makes this location of the MAC 439 lode mining claim, in the Unknown Mining District, Graham County, Arizona.

The general course of the claim is from East to West, and said claim is located within _____, _____, _____, NW, quarter(s) of Section(s) 30, Township 3 South, Range 23 East, GSRB&M, Graham County, Arizona.

This claim is 1500 feet in length and 600 feet in width.

This Notice of Location is posted on the center line of the claim.

The claim runs from the location monument on which this notice is posted 10 feet in a E'ly direction to the East end line and 1,490 feet in a W'ly direction to the West end line. The claim boundaries are marked by six monuments, one at each corner and one at the center of each end line. The location monument on which this notice is posted is situated within Section 30, Township 3 South, Range 23 East, GSRB&M, Graham County, Arizona, and is approximately 6,650 feet South and 1,490 feet East from the SE corner of Section 13, Township 3 South, Range 22 East, GSRB&M, Graham County, Arizona.

The undersigned claims the ground as depicted on the map which is attached to a copy of this Notice of Location filed in the office of the County Recorder, Graham County, Safford, Arizona.

The claim has been monumented in accordance with State and Federal law. Corner and location monuments are substantial posts projecting at least four feet above the ground.

Located, dated, and posted on the ground this 11th day of July, 2007.

PHOENIX, ARIZONA

2007 AUG 16 P 12:03

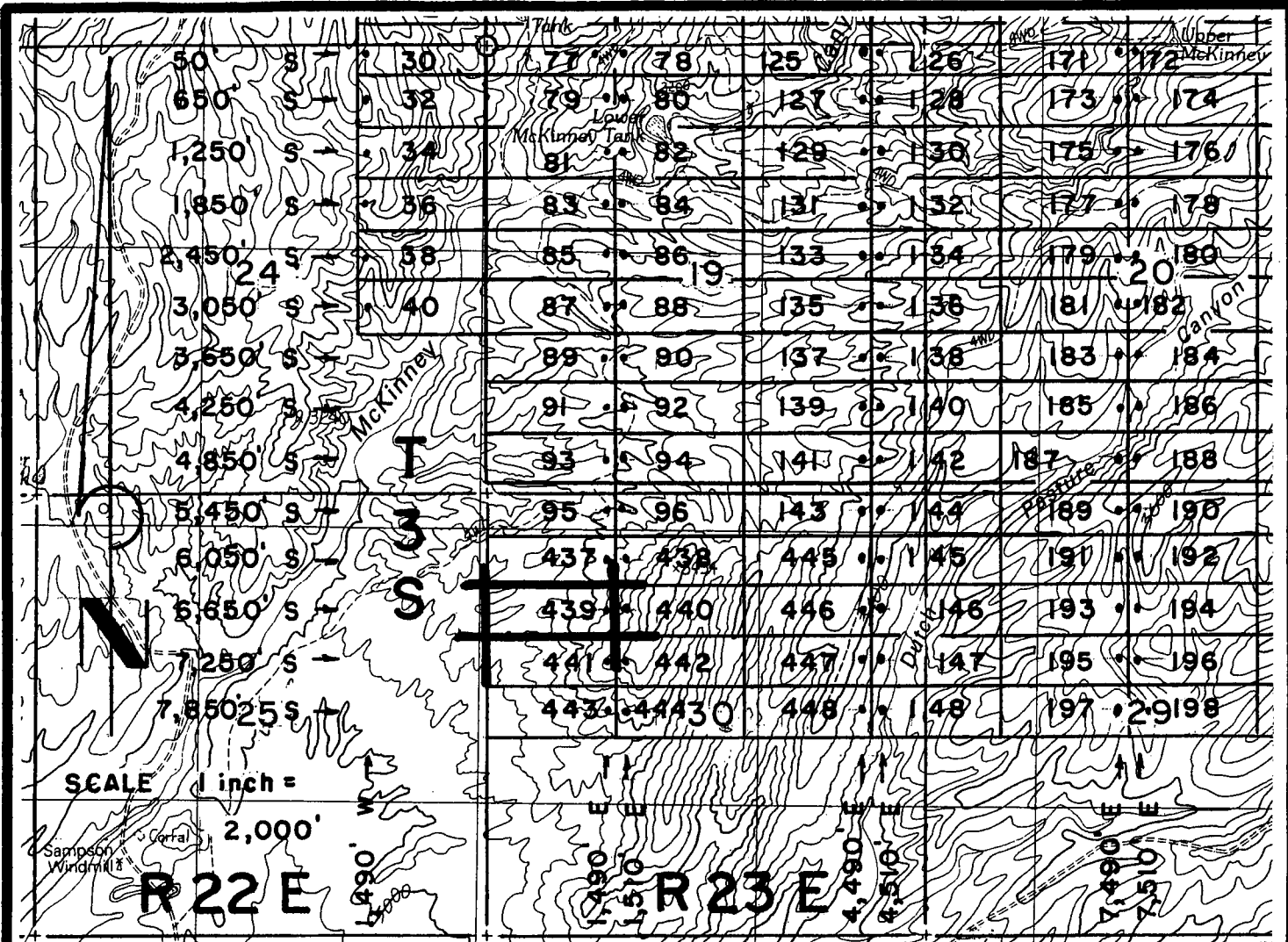
RECEIVED
B.L.M. AZ STATE OFFICE

Phelps Dodge Exploration Corporation (Owner)

By Darren Adler (Agent)

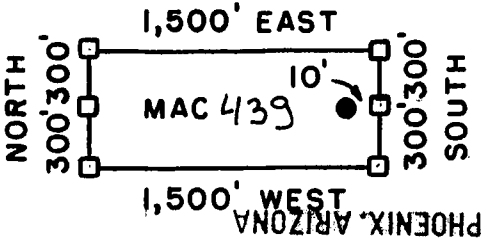
Darling Environmental & Surveying, Ltd.

AMC 385370



**MAC 4, et al LODE CLAIMS - LOCATED JUNE 12, 2007 - JULY 17, 2007
GRAHAM COUNTY, ARIZONA**

ALL MAC CLAIMS ARE 600' X 1,500'. ALL LOCATION MONUMENTS ARE TIED TO THE SE COR. 13, T 3 S - R 22 E, G & SRM.



- = CLAIM CORNER / END CENTER MONUMENT
- = LOCATION MONUMENT

ALL MONUMENTS ARE 2" x 2" x 5' WOOD POSTS.

RECEIVED
B.L.M. AZ STATE
PHOENIX
PHELPS DODGE EXPLORATION
CORPORATION
ONE NORTH CENTRAL AVENUE
PHOENIX, ARIZONA 85004

ATTACHED TO AND
MADE A PART OF
MAC 439 LOCATION NOTICE
PAGE 2 OF 2

AMF 385370



**ARIZONA NOTICE OF LOCATION
(Lode Claim)**

NOTICE IS HEREBY GIVEN THAT PHELPS DODGE EXPLORATION CORPORATION, whose mailing address is One North Central Avenue, Phoenix, AZ 85004, by its undersigned agent, makes this location of the MAC 440 lode mining claim, in the Unknown Mining District, Graham County, Arizona.

The general course of the claim is from East to West, and said claim is located within NW & NE quarter(s) of Section(s) 30, Township 3 South, Range 23 East, GSRB&M, Graham County, Arizona.

This claim is 1500 feet in length and 600 feet in width.

This Notice of Location is posted on the center line of the claim.

The claim runs from the location monument on which this notice is posted 1,490 feet in a E'ly direction to the East end line and 10 feet in a W'ly direction to the West end line. The claim boundaries are marked by six monuments, one at each corner and one at the center of each end line. The location monument on which this notice is posted is situated within Section 30, Township 3 South, Range 23 East, GSRB&M, Graham County, Arizona, and is approximately 6,650 feet South and 1,510 feet East from the SE corner of Section 13, Township 3 South, Range 22 East, GSRB&M, Graham County, Arizona.

The undersigned claims the ground as depicted on the map which is attached to a copy of this Notice of Location filed in the office of the County Recorder, Graham County, Safford, Arizona.

The claim has been monumented in accordance with State and Federal law. Corner and location monuments are substantial posts projecting at least four feet above the ground.

Located, dated, and posted on the ground this 11th day of July, 2007.

PHOENIX, ARIZONA

Phelps Dodge Exploration Corporation (Owner)

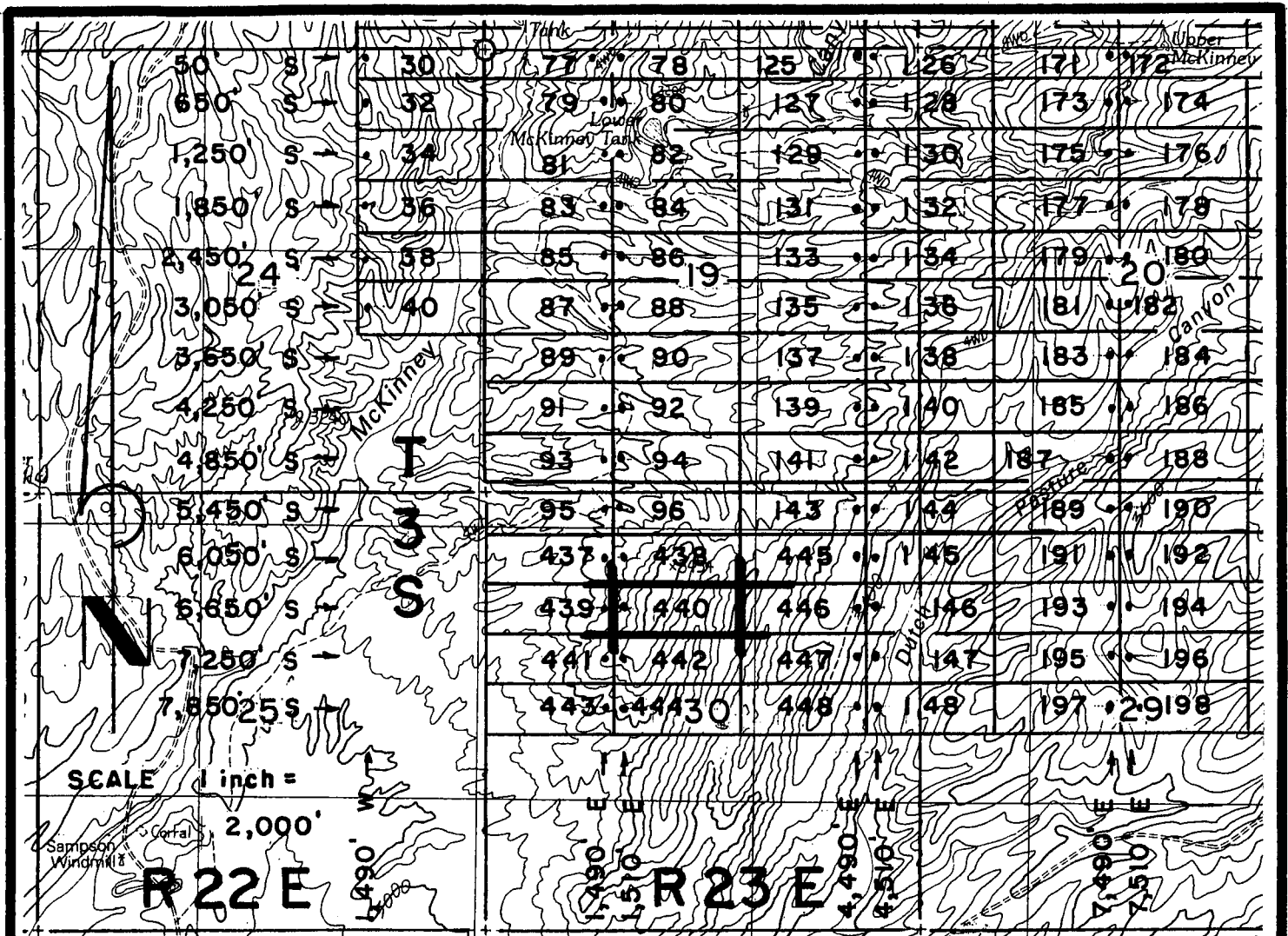
2007 AUG 16 P 12:03

By Darling Environmental & Surveying, Ltd. (Agent)

RECEIVED
B.L.M. AZ STATE OFFICE

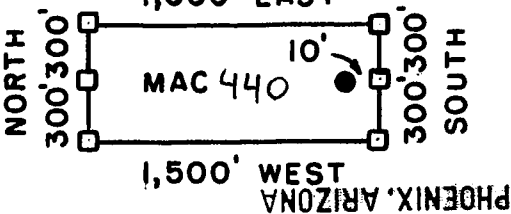
Darling Environmental & Surveying, Ltd.

AMC 385371



**MAC 4, et al LODE CLAIMS - LOCATED JUNE 12, 2007 - JULY 17, 2007
GRAHAM COUNTY, ARIZONA**

ALL MAC CLAIMS ARE 600' X 1,500'. ALL LOCATION MONUMENTS ARE TIED TO THE SE COR. 13, T 3 S - R 22 E, G & SRM. 1,500' EAST



□ = CLAIM CORNER / END CENTER MONUMENT

● = LOCATION MONUMENT

ALL MONUMENTS ARE 2" x 2" x 5' WOOD POSTS.

RECEIVED
B.L.M. AZ STATE
PHOENIX, ARIZONA 85004
ONE NORTH CENTRAL AVENUE
CORPORATION
PHELPS DODGE EXPLORATION

ATTACHED TO AND
MADE A PART OF
MAC 440 LOCATION NOTICE
PAGE 2 OF 2

AMP 38537F



**ARIZONA NOTICE OF LOCATION
(Lode Claim)**

NOTICE IS HEREBY GIVEN THAT PHELPS DODGE EXPLORATION CORPORATION, whose mailing address is One North Central Avenue, Phoenix, AZ 85004, by its undersigned agent, makes this location of the MAC 441 lode mining claim, in the Unknown Mining District, Graham County, Arizona.

The general course of the claim is from East to West, and said claim is located within _____, _____, _____, NW, quarter(s) of Section(s) 30, Township 3 South, Range 23 East, GSRB&M, Graham County, Arizona.

This claim is 1500 feet in length and 600 feet in width.

This Notice of Location is posted on the center line of the claim.

The claim runs from the location monument on which this notice is posted 10 feet in a E'ly direction to the East end line and 1,490 feet in a W'ly direction to the West end line. The claim boundaries are marked by six monuments, one at each corner and one at the center of each end line. The location monument on which this notice is posted is situated within Section 30, Township 3 South, Range 23 East, GSRB&M, Graham County, Arizona, and is approximately 7,250 feet South and 1,490 feet East from the SE corner of Section 13, Township 3 South, Range 22 East, GSRB&M, Graham County, Arizona.

The undersigned claims the ground as depicted on the map which is attached to a copy of this Notice of Location filed in the office of the County Recorder, Graham County, Safford, Arizona.

The claim has been monumented in accordance with State and Federal law. Corner and location monuments are substantial posts projecting at least four feet above the ground.

Located, dated, and posted on the ground this 11th day of July, 2007.

PHOENIX, ARIZONA

2007 AUG 16 P 12:04

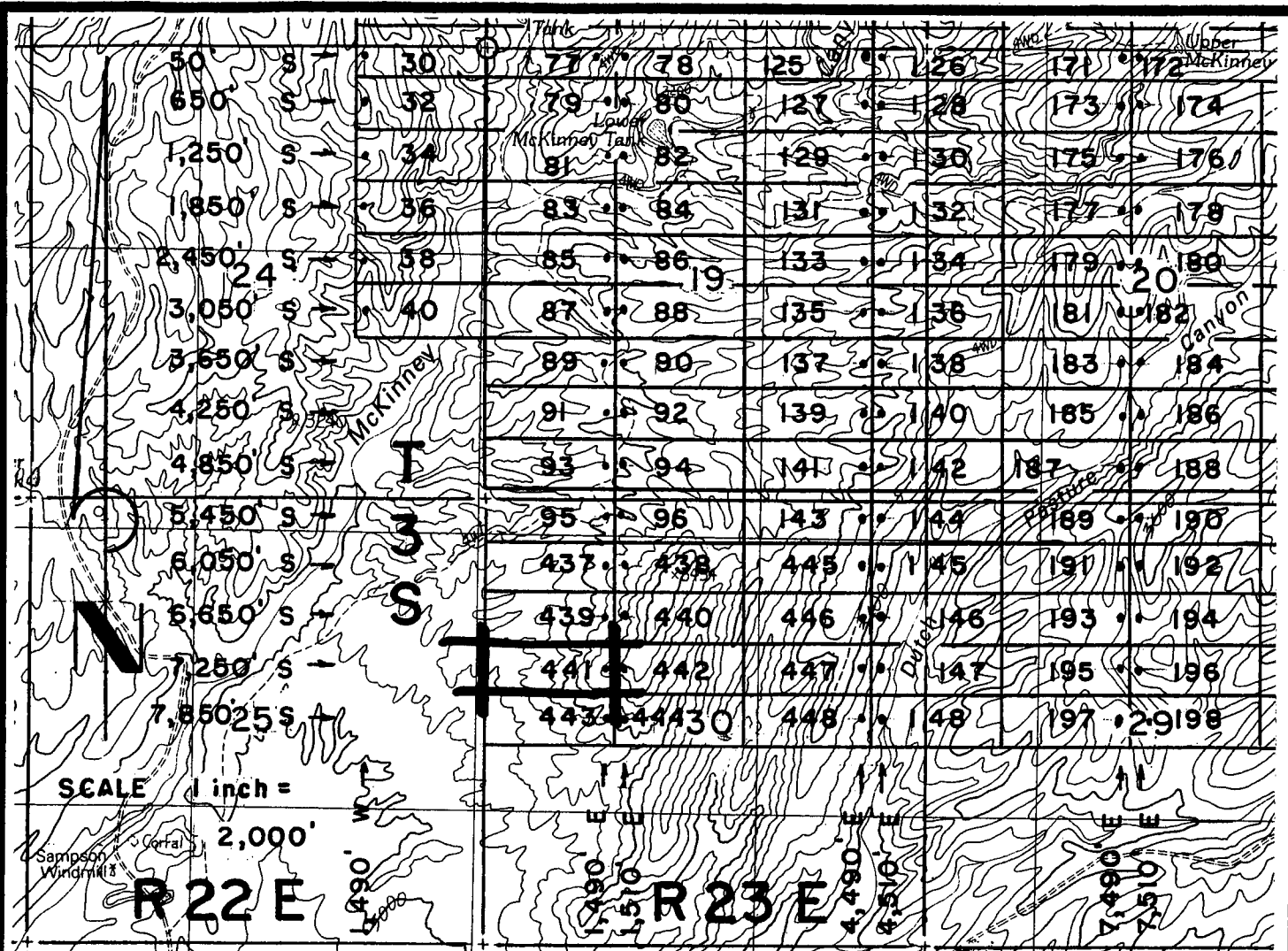
RECEIVED
B.L.M. AZ STATE OFFICE

Phelps Dodge Exploration Corporation (Owner)

By [Signature] (Agent)

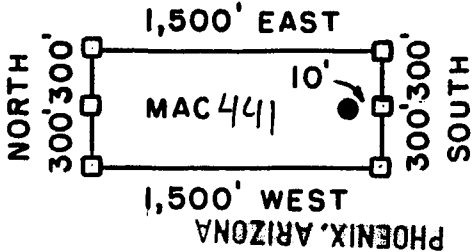
Darling Environmental & Surveying, Ltd.

AMC 385372



**MAC 4, et al LODE CLAIMS - LOCATED JUNE 12, 2007 - JULY 17, 2007
GRAHAM COUNTY, ARIZONA**

ALL MAC CLAIMS ARE 600' X 1,500'. ALL LOCATION MONUMENTS ARE TIED TO THE SE COR. 13, T 3 S-R 22 E, G & SRM.



- = CLAIM CORNER / END CENTER MONUMENT
- = LOCATION MONUMENT

ALL MONUMENTS ARE 2" X 2" X 5' WOOD POSTS.

PHelps DODGE EXPLORATION
CORPORATION
ONE NORTH CENTRAL AVENUE
PHOENIX, ARIZONA 85004

ATTACHED TO AND
MADE A PART OF
MAC 441 LOCATION NOTICE
PAGE 2 OF 2

AMC 385312



**ARIZONA NOTICE OF LOCATION
(Lode Claim)**

NOTICE IS HEREBY GIVEN THAT PHELPS DODGE EXPLORATION CORPORATION, whose mailing address is One North Central Avenue, Phoenix, AZ 85004, by its undersigned agent, makes this location of the MAC 442 lode mining claim, in the Unknown Mining District, Graham County, Arizona.

The general course of the claim is from East to West, and said claim is located within _____, _____, _____, NW&NE quarter(s) of Section(s) 30, Township 3 South, Range 23 East, GSRB&M, Graham County, Arizona.

This claim is 1500 feet in length and 600 feet in width.

This Notice of Location is posted on the center line of the claim.

The claim runs from the location monument on which this notice is posted 1,490 feet in a E'ly direction to the East end line and 10 feet in a W'ly direction to the West end line. The claim boundaries are marked by six monuments, one at each corner and one at the center of each end line. The location monument on which this notice is posted is situated within Section 30, Township 3 South, Range 23 East, GSRB&M, Graham County, Arizona, and is approximately 7,250 feet South and 1,510 feet East from the SE corner of Section 13, Township 3 South, Range 22 East, GSRB&M, Graham County, Arizona.

The undersigned claims the ground as depicted on the map which is attached to a copy of this Notice of Location filed in the office of the County Recorder, Graham County, Safford, Arizona.

The claim has been monumented in accordance with State and Federal law. Corner and location monuments are substantial posts projecting at least four feet above the ground.

Located, dated, and posted on the ground this 11th day of July, 2007.

PHOENIX, ARIZONA

Phelps Dodge Exploration Corporation (Owner)

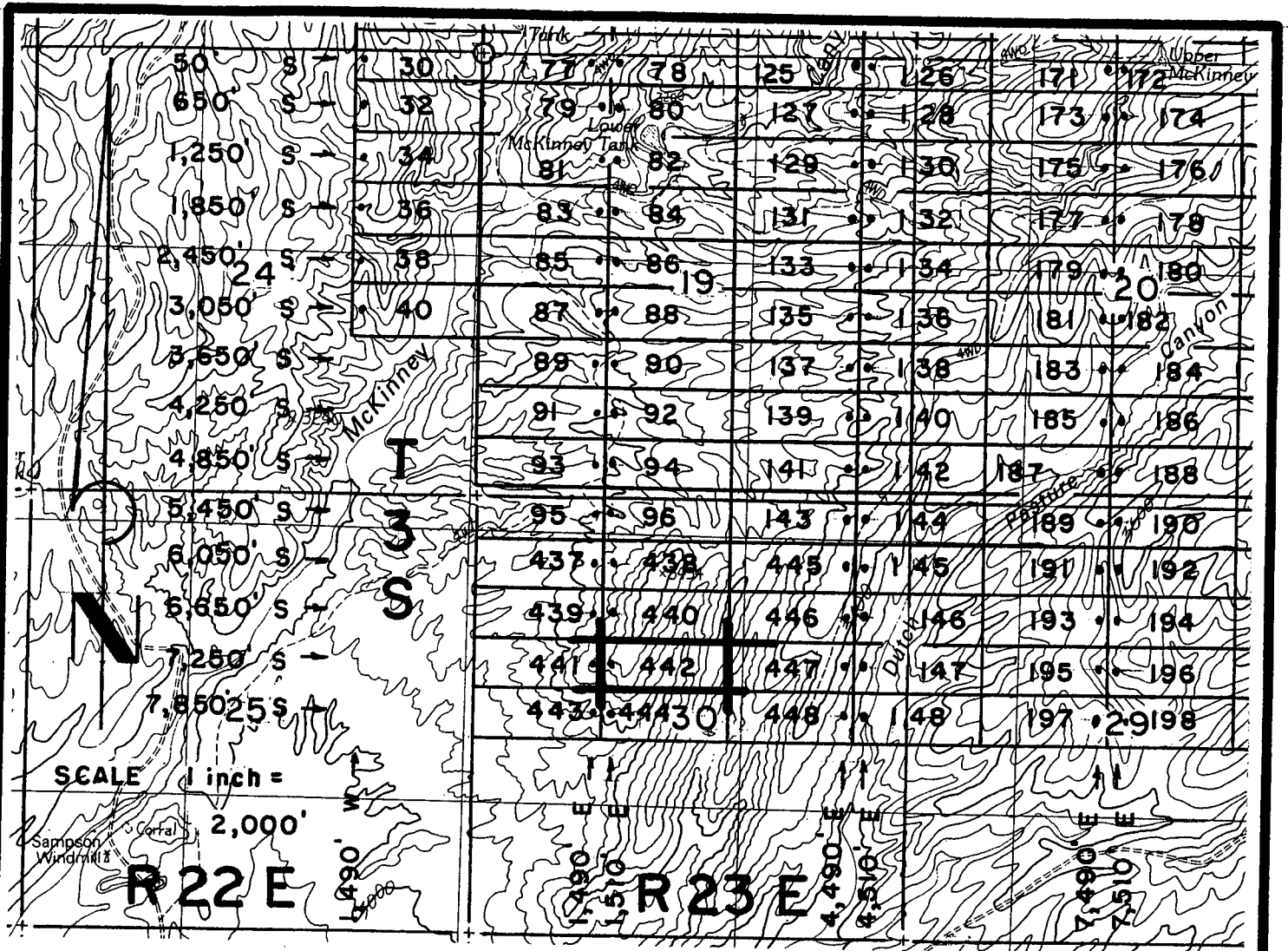
2007 AUG 16 P 12:04

By Darwin Allen (Agent)

RECEIVED
B.L.M. AZ STATE OFFICE

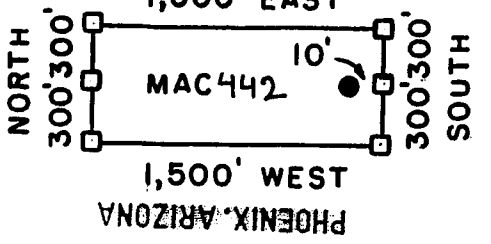
Darling Environmental & Surveying, Ltd.

AMC 385373



**MAC 4, et al LODE CLAIMS - LOCATED JUNE 12, 2007 - JULY 17, 2007
GRAHAM COUNTY, ARIZONA**

ALL MAC CLAIMS ARE 600' X 1,500'. ALL LOCATION MONUMENTS ARE TIED TO THE SE COR. 13, T 3 S - R 22 E, G & SRM. 1,500' EAST



- = CLAIM CORNER / END CENTER MONUMENT
- = LOCATION MONUMENT

ALL MONUMENTS ARE 2" X 2" X 5' WOOD POSTS.

PHILIP S. DOUGLASS EXPLORATION CORPORATION
ONE NORTH CENTRAL AVENUE
PHOENIX, ARIZONA 85004

ATTACHED TO AND MADE A PART OF
MAC 442 LOCATION NOTICE
PAGE 2 OF 2

AMN 385273



**ARIZONA NOTICE OF LOCATION
(Lode Claim)**

NOTICE IS HEREBY GIVEN THAT PHELPS DODGE EXPLORATION CORPORATION, whose mailing address is One North Central Avenue, Phoenix, AZ 85004, by its undersigned agent, makes this location of the MAC 443 lode mining claim, in the Unknown Mining District, Graham County, Arizona.

The general course of the claim is from East to West, and said claim is located within _____, _____, _____, NW 1/4 SW quarter(s) of Section(s) 30, Township 3 South, Range 23 East, GSRB&M, Graham County, Arizona.

This claim is 1500 feet in length and 600 feet in width.

This Notice of Location is posted on the center line of the claim.

The claim runs from the location monument on which this notice is posted 10 feet in a E'ly direction to the East end line and 1,490 feet in a W'ly direction to the West end line. The claim boundaries are marked by six monuments, one at each corner and one at the center of each end line. The location monument on which this notice is posted is situated within Section 30, Township 3 South, Range 23 East, GSRB&M, Graham County, Arizona, and is approximately 7,850 feet South and 1,490 feet East from the SE corner of Section 13, Township 3 South, Range 22 East, GSRB&M, Graham County, Arizona.

The undersigned claims the ground as depicted on the map which is attached to a copy of this Notice of Location filed in the office of the County Recorder, Graham County, Safford, Arizona.

The claim has been monumented in accordance with State and Federal law. Corner and location monuments are substantial posts projecting at least four feet above the ground.

Located, dated, and posted on the ground this 11th day of July, 2007.

Phelps Dodge Exploration Corporation (Owner)

By Darling Environmental & Surveying, Ltd. (Agent)

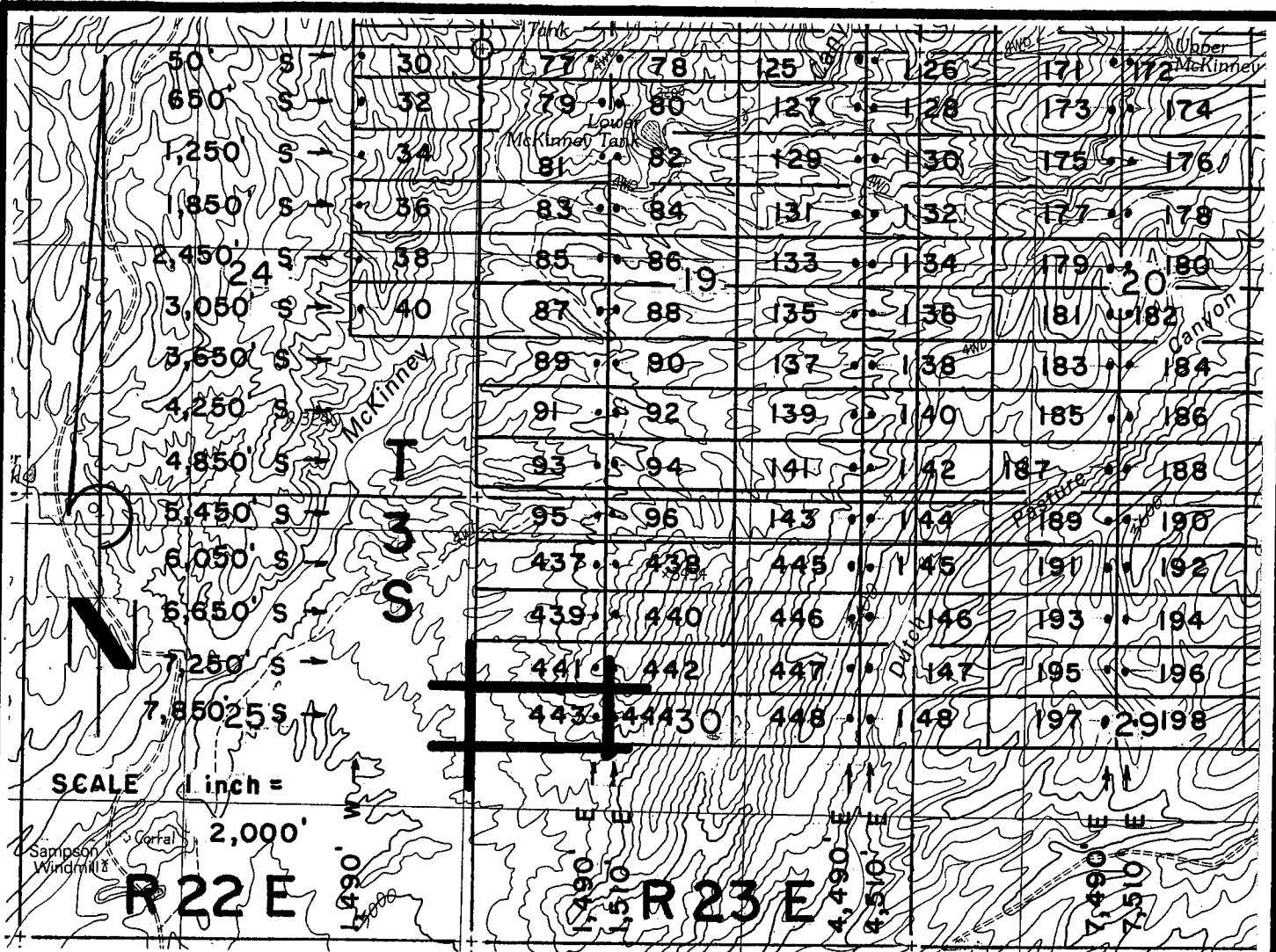
Darling Environmental & Surveying, Ltd.

PHOENIX, ARIZONA

2007 AUG 16 P 12:04

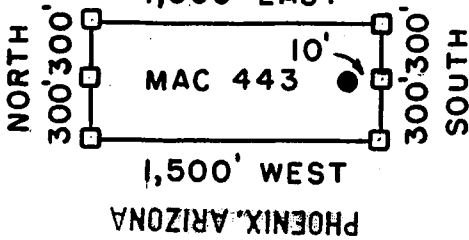
RECEIVED
B.L.M. AZ STATE OFFICE

AMC 385374



**MAC 4, et al LODE CLAIMS - LOCATED JUNE 12, 2007 - JULY 17, 2007
GRAHAM COUNTY, ARIZONA**

ALL MAC CLAIMS ARE 600' X 1,500'. ALL LOCATION MONUMENTS ARE TIED TO THE SE COR. 13, T 3 S - R 22 E, G & SRM. 1,500' EAST



- = CLAIM CORNER / END CENTER MONUMENT
- = LOCATION MONUMENT

ALL MONUMENTS ARE 2" X 2" X 5' WOOD POSTS.

PHOENIX ARIZONA EXPLORATION CORPORATION
B.L.M. AZ STATE OFFICE
ONE NORTH CENTRAL AVENUE
PHOENIX, ARIZONA 85004

ATTACHED TO AND MADE A PART OF
MAC 443 LOCATION NOTICE
PAGE 2 OF 2

AMC 385374



**ARIZONA NOTICE OF LOCATION
(Lode Claim)**

NOTICE IS HEREBY GIVEN THAT PHELPS DODGE EXPLORATION CORPORATION, whose mailing address is One North Central Avenue, Phoenix, AZ 85004, by its undersigned agent, makes this location of the MAC 444 lode mining claim, in the Unknown Mining District, Graham County, Arizona.

The general course of the claim is from East to West, and said claim is located within NW, NE, SW, SE quarter(s) of Section(s) 30, Township 3 South, Range 23 East, GSRB&M, Graham County, Arizona.

This claim is 1500 feet in length and 600 feet in width.

This Notice of Location is posted on the center line of the claim.

The claim runs from the location monument on which this notice is posted 1,490 feet in a E'ly direction to the East end line and 10 feet in a W'ly direction to the West end line. The claim boundaries are marked by six monuments, one at each corner and one at the center of each end line. The location monument on which this notice is posted is situated within Section 30, Township 3 South, Range 23 East, GSRB&M, Graham County, Arizona, and is approximately 7,850 feet South and 1,510 feet East from the SE corner of Section 13, Township 3 South, Range 22 East, GSRB&M, Graham County, Arizona.

The undersigned claims the ground as depicted on the map which is attached to a copy of this Notice of Location filed in the office of the County Recorder, Graham County, Safford, Arizona.

The claim has been monumented in accordance with State and Federal law. Corner and location monuments are substantial posts projecting at least four feet above the ground.

Located, dated, and posted on the ground this 11th day of July, 2007.

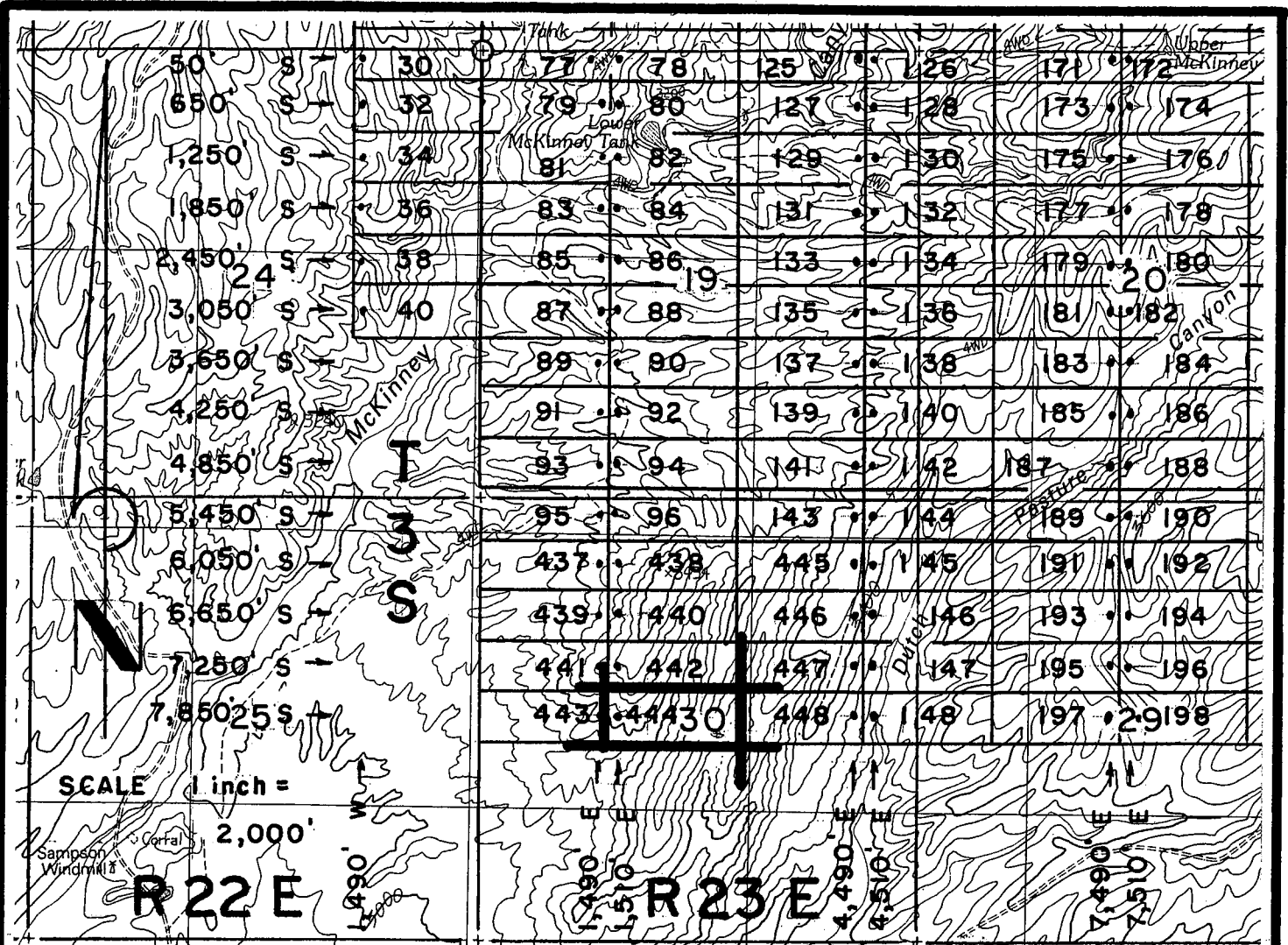
Phelps Dodge Exploration Corporation (Owner)

By [Signature] (Agent)

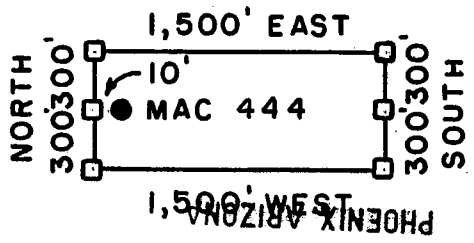
Darling Environmental & Surveying, Ltd.

PHOENIX, ARIZONA
2007 AUG 16 P 12:04
RECEIVED
B.L.M. AZ STATE OFFICE

AMC 385375



MAC 4, et al LODE CLAIMS - LOCATED JUNE 12, 2007 - JULY 17, 2007
GRAHAM COUNTY, ARIZONA
 ALL MAC CLAIMS ARE 600' X 1,500'. ALL LOCATION MONUMENTS ARE TIED TO THE SE COR. 13, T 3 S-R 22 E, G&SRM.



- = CLAIM CORNER/END CENTER MONUMENT
 - = LOCATION MONUMENT
- ALL MONUMENTS ARE 2" X 2" X 5' WOOD POSTS.

PHILIPS DODGE EXPLORATION CORPORATION
 ONE NORTH CENTRAL AVENUE
 PHOENIX, ARIZONA 85004

ATTACHED TO AND MADE A PART OF
 MAC 444 LOCATION NOTICE
 PAGE 2 OF 2

AMC 385375



**ARIZONA NOTICE OF LOCATION
(Lode Claim)**

NOTICE IS HEREBY GIVEN THAT PHELPS DODGE EXPLORATION CORPORATION, whose mailing address is One North Central Avenue, Phoenix, AZ 85004, by its undersigned agent, makes this location of the MAC 445 lode mining claim, in the Unknown Mining District, Graham County, Arizona.

The general course of the claim is from East to West, and said claim is located within NE quarter(s) of Section(s) 30, Township 3 South, Range 23 East, GSRB&M, Graham County, Arizona.

This claim is 1500 feet in length and 600 feet in width.

This Notice of Location is posted on the center line of the claim.

The claim runs from the location monument on which this notice is posted 10 feet in a E'ly direction to the East end line and 1,490 feet in a W'ly direction to the West end line. The claim boundaries are marked by six monuments, one at each corner and one at the center of each end line. The location monument on which this notice is posted is situated within Section 30, Township 3 South, Range 23 East, GSRB&M, Graham County, Arizona, and is approximately 6,050 feet South and 4,490 feet East from the SE corner of Section 13, Township 3 South, Range 22 East, GSRB&M, Graham County, Arizona.

The undersigned claims the ground as depicted on the map which is attached to a copy of this Notice of Location filed in the office of the County Recorder, Graham County, Safford, Arizona.

The claim has been monumented in accordance with State and Federal law. Corner and location monuments are substantial posts projecting at least four feet above the ground.

Located, dated, and posted on the ground this 5th day of July, 2007.

Phelps Dodge Exploration Corporation (Owner)

By [Signature] (Agent)

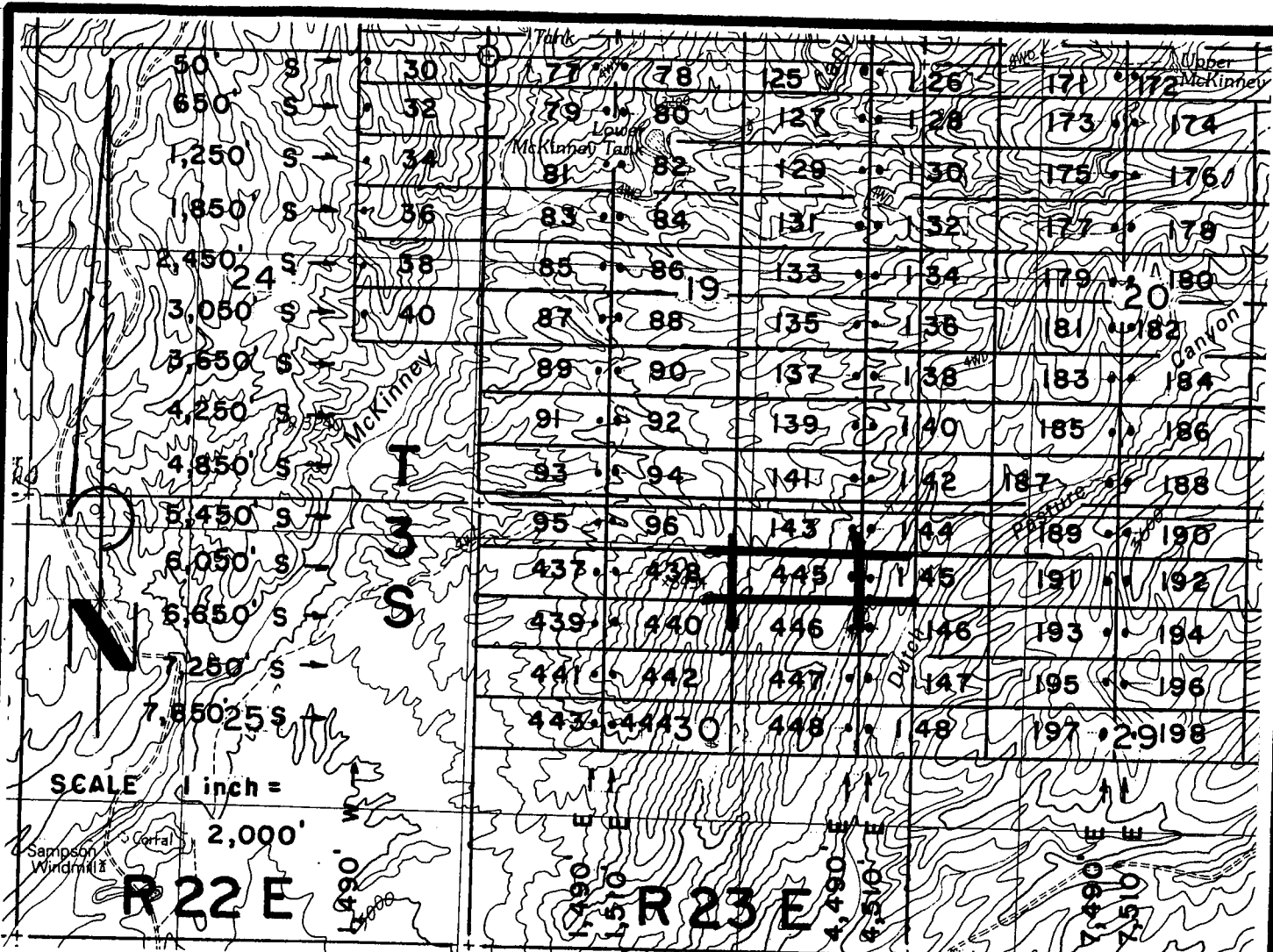
Darling Environmental & Surveying, Ltd.

PHOENIX, ARIZONA

2007 AUG 16 P 12: 04

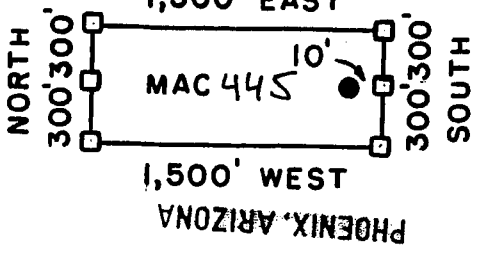
RECEIVED
B.L.M. AZ STATE OFFICE

AMC 385376



**MAC 4, et al LODE CLAIMS - LOCATED JUNE 12, 2007 - JULY 17, 2007
GRAHAM COUNTY, ARIZONA**

ALL MAC CLAIMS ARE 600' x 1,500'. ALL LOCATION MONUMENTS ARE TIED TO THE SE COR. 13, T 3 S-R 22 E, G & SRM. 1,500' EAST



- = CLAIM CORNER / END CENTER MONUMENT
- = LOCATION MONUMENT

ALL MONUMENTS ARE 2" x 2" x 5' WOOD POSTS.

PHILIPS DODGE EXPLORATION CORPORATION
 ONE NORTH CENTRAL AVENUE
 PHOENIX, ARIZONA 85004

ATTACHED TO AND MADE A PART OF
 MAC 445 LOCATION NOTICE
 PAGE 2 OF 2

AMC 385376



**ARIZONA NOTICE OF LOCATION
(Lode Claim)**

NOTICE IS HEREBY GIVEN THAT PHELPS DODGE EXPLORATION CORPORATION, whose mailing address is One North Central Avenue, Phoenix, AZ 85004, by its undersigned agent, makes this location of the MAC 446 lode mining claim, in the Unknown Mining District, Graham County, Arizona.

The general course of the claim is from East to West, and said claim is located within _____, _____, _____, NE, quarter(s) of Section(s) 30, Township 3 South, Range 23 East, GSRB&M, Graham County, Arizona.

This claim is 1500 feet in length and 600 feet in width.

This Notice of Location is posted on the center line of the claim.

The claim runs from the location monument on which this notice is posted 10 feet in a E'ly direction to the East end line and 1,490 feet in a W'ly direction to the West end line. The claim boundaries are marked by six monuments, one at each corner and one at the center of each end line. The location monument on which this notice is posted is situated within Section 30, Township 3 South, Range 23 East, GSRB&M, Graham County, Arizona, and is approximately 6,650 feet South and 4,490 feet East from the SE corner of Section 13, Township 3 South, Range 22 East, GSRB&M, Graham County, Arizona.

The undersigned claims the ground as depicted on the map which is attached to a copy of this Notice of Location filed in the office of the County Recorder, Graham County, Safford, Arizona.

The claim has been monumented in accordance with State and Federal law. Corner and location monuments are substantial posts projecting at least four feet above the ground.

Located, dated, and posted on the ground this 5th day of July, 2007.

Phelps Dodge Exploration Corporation (Owner)

By [Signature] (Agent)

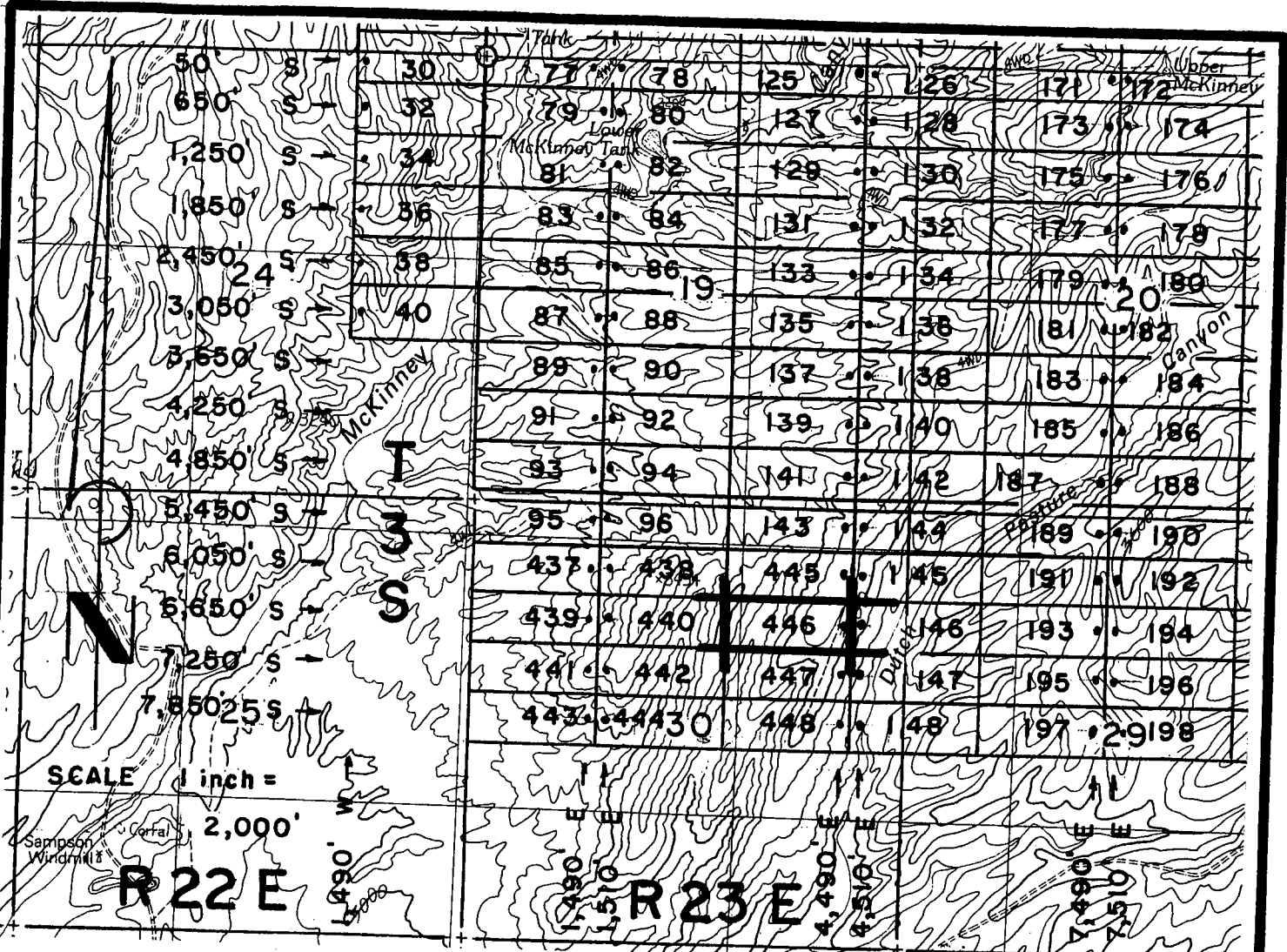
Darling Environmental & Surveying, Ltd.

PHOENIX, ARIZONA

2007 AUG 16 P 12:04

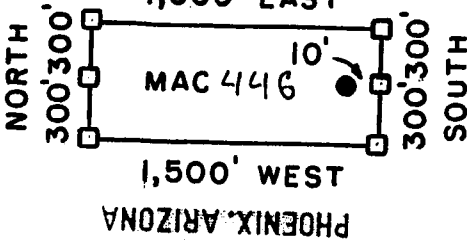
RECEIVED
B.L.M. AZ STATE OFFICE

AMC 385377



**MAC 4, et al LODE CLAIMS - LOCATED JUNE 12, 2007 - JULY 17, 2007
GRAHAM COUNTY, ARIZONA**

ALL MAC CLAIMS ARE 600' X 1,500'. ALL LOCATION MONUMENTS ARE TIED TO THE SE COR. 13, T 3 S - R 22 E, G & SRM. 1,500' EAST



- = CLAIM CORNER / END CENTER MONUMENT
- = LOCATION MONUMENT

ALL MONUMENTS ARE 2" X 2" X 5' WOOD POSTS.

PHOENIX DODD EXPLORATION CORPORATION
 B.L.M. AZ STATE OFFICE
 ONE NORTH CENTRAL AVENUE
 PHOENIX, ARIZONA 85004

ATTACHED TO AND
 MADE A PART OF
 MAC 446 LOCATION NOTICE
 PAGE 2 OF 2

AMP 205277



**ARIZONA NOTICE OF LOCATION
(Lode Claim)**

NOTICE IS HEREBY GIVEN THAT PHELPS DODGE EXPLORATION CORPORATION, whose mailing address is One North Central Avenue, Phoenix, AZ 85004, by its undersigned agent, makes this location of the MAC 447 lode mining claim, in the Unknown Mining District, Graham County, Arizona.

The general course of the claim is from East to West, and said claim is located within _____, _____, _____, NE, quarter(s) of Section(s) 30, Township 3 South, Range 23 East, GSRB&M, Graham County, Arizona.

This claim is 1500 feet in length and 600 feet in width.

This Notice of Location is posted on the center line of the claim.

The claim runs from the location monument on which this notice is posted 10 feet in a E'ly direction to the East end line and 1,490 feet in a W'ly direction to the West end line. The claim boundaries are marked by six monuments, one at each corner and one at the center of each end line. The location monument on which this notice is posted is situated within Section 30, Township 3 South, Range 23 East, GSRB&M, Graham County, Arizona, and is approximately 7,250 feet South and 4,490 feet East from the SE corner of Section 13, Township 3 South, Range 22 East, GSRB&M, Graham County, Arizona.

The undersigned claims the ground as depicted on the map which is attached to a copy of this Notice of Location filed in the office of the County Recorder, Graham County, Safford, Arizona.

The claim has been monumented in accordance with State and Federal law. Corner and location monuments are substantial posts projecting at least four feet above the ground.

Located, dated, and posted on the ground this 5th day of July, 2007.

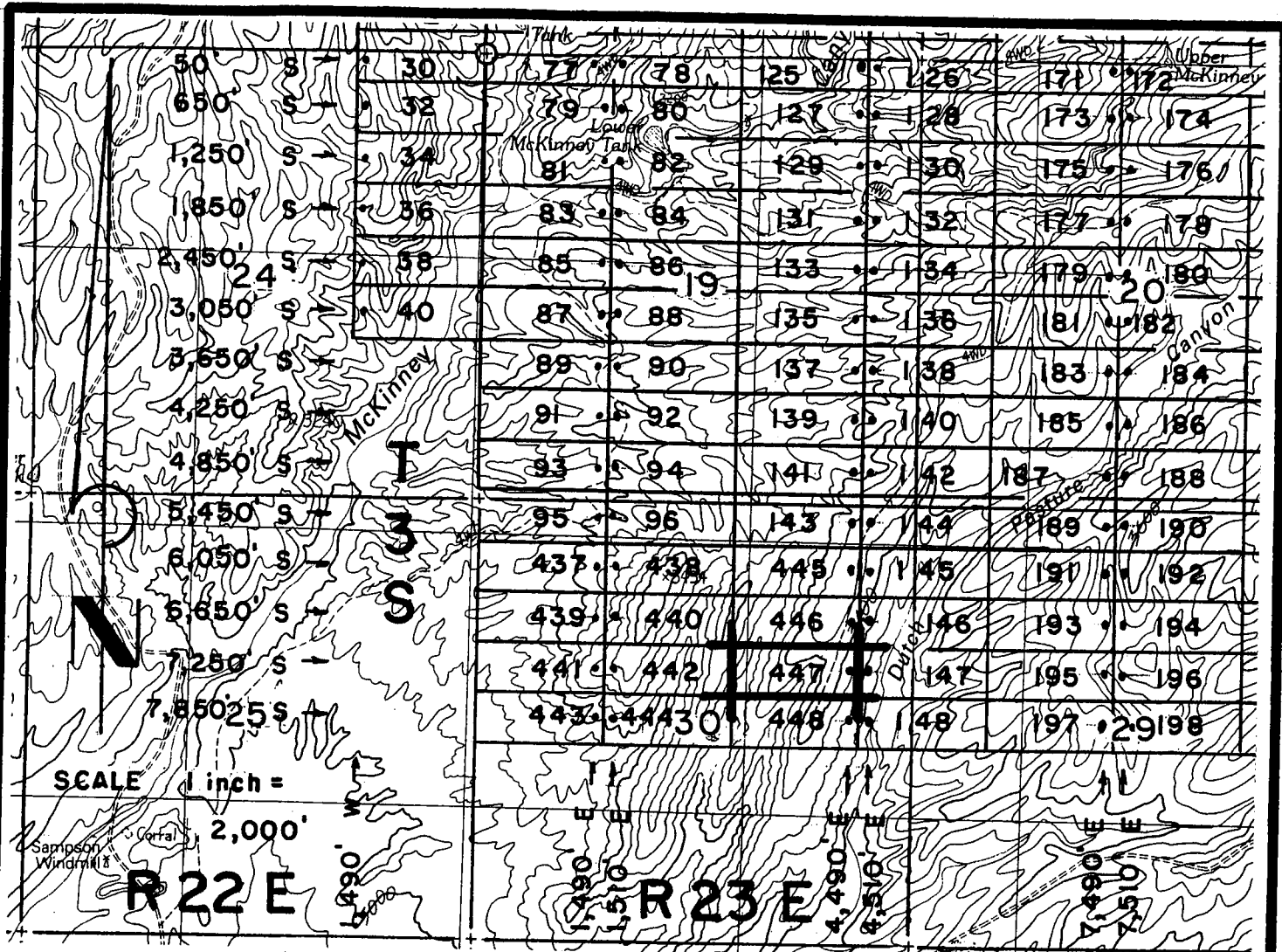
Phelps Dodge Exploration Corporation (Owner)

By Darling Adler (Agent)

Darling Environmental & Surveying, Ltd.

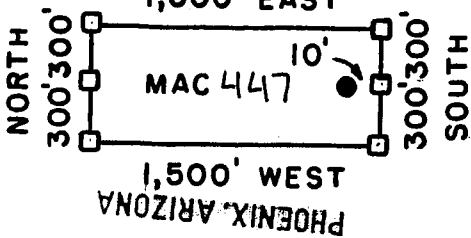
PHOENIX, ARIZONA
2007 AUG 16 P 12: 05
RECEIVED
B.L.M. AZ STATE OFFICE

AMC 385378



**MAC 4, et al LODE CLAIMS-LOCATED JUNE 12,2007-JULY 17,2007
GRAHAM COUNTY, ARIZONA**

ALL MAC CLAIMS ARE 600' X 1,500'. ALL LOCATION MONU-
MENTS ARE TIED TO THE SE COR. 13, T 3 S-R 22 E, G & SRM.
1,500' EAST



- = CLAIM CORNER/END CENTER MONUMENT
- = LOCATION MONUMENT

ALL MONUMENTS ARE 2" X 2" X 5' WOOD POST

PHOENIX, ARIZONA
 RECEIVED
 B.L.M. STAMP
 PHELPS DODGE EXPLORATION
 CORPORATION
 ONE NORTH CENTRAL AVENUE
 PHOENIX, ARIZONA 85004

ATTACHED TO AND
 MADE A PART OF
 MAC 447 LOCATION NOTICE
 PAGE 2 OF 2

AM 85378



**ARIZONA NOTICE OF LOCATION
(Lode Claim)**

NOTICE IS HEREBY GIVEN THAT PHELPS DODGE EXPLORATION CORPORATION, whose mailing address is One North Central Avenue, Phoenix, AZ 85004, by its undersigned agent, makes this location of the MAC 448 lode mining claim, in the Unknown Mining District, Graham County, Arizona.

The general course of the claim is from East to West, and said claim is located within NE 1/4 SE quarter(s) of Section(s) 30, Township 3 South, Range 23 East, GSRB&M, Graham County, Arizona.

This claim is 1500 feet in length and 600 feet in width.

This Notice of Location is posted on the center line of the claim.

The claim runs from the location monument on which this notice is posted 10 feet in a E'ly direction to the East end line and 1,490 feet in a W'ly direction to the West end line. The claim boundaries are marked by six monuments, one at each corner and one at the center of each end line. The location monument on which this notice is posted is situated within Section 30, Township 3 South, Range 23 East, GSRB&M, Graham County, Arizona, and is approximately 7,850 feet South and 4,490 feet East from the SE corner of Section 13, Township 3 South, Range 22 East, GSRB&M, Graham County, Arizona.

The undersigned claims the ground as depicted on the map which is attached to a copy of this Notice of Location filed in the office of the County Recorder, Graham County, Safford, Arizona.

The claim has been monumented in accordance with State and Federal law. Corner and location monuments are substantial posts projecting at least four feet above the ground.

Located, dated, and posted on the ground this 5th day of July, 2007.

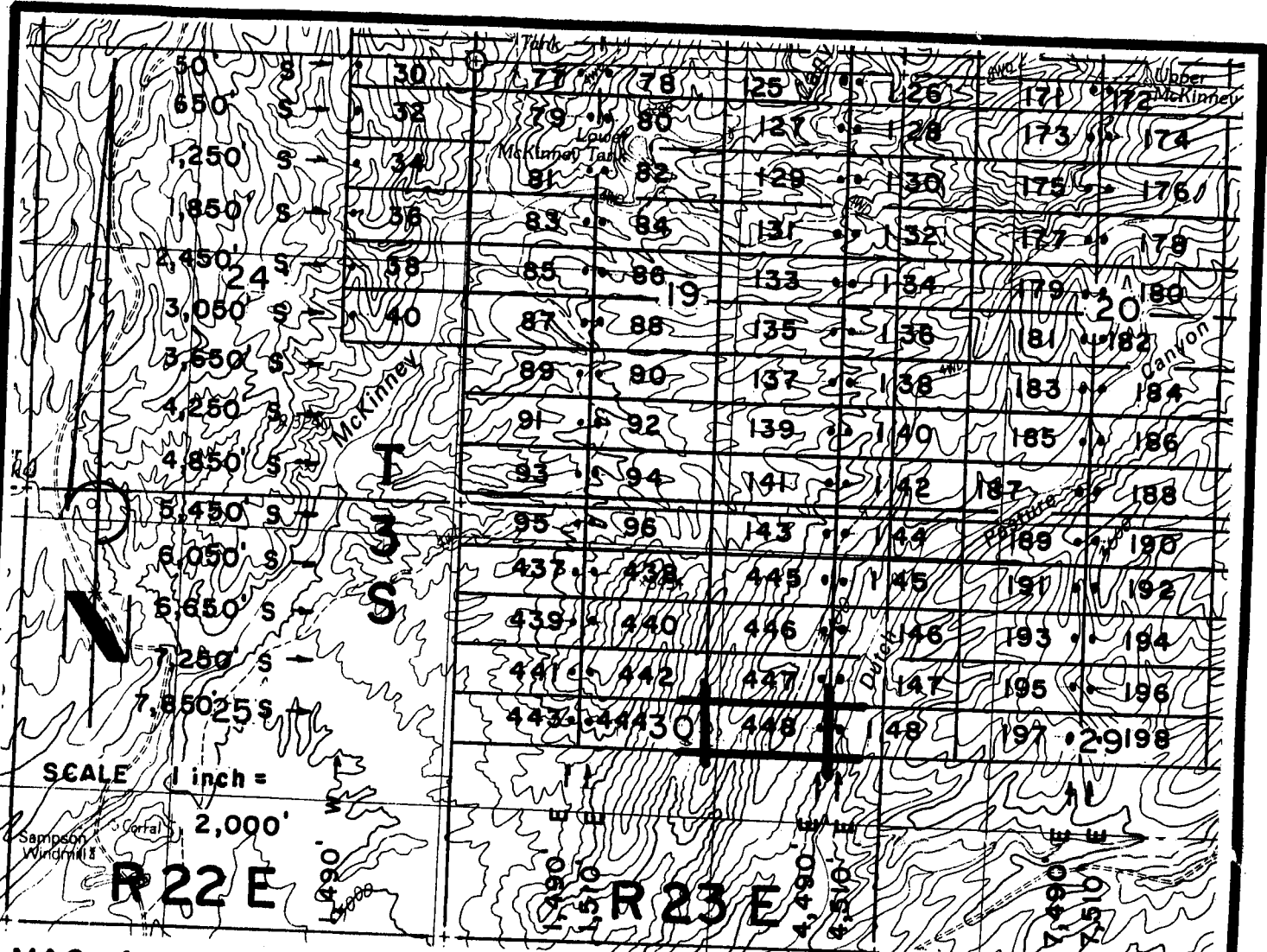
Phelps Dodge Exploration Corporation (Owner)

By [Signature] (Agent)

Darling Environmental & Surveying, Ltd.

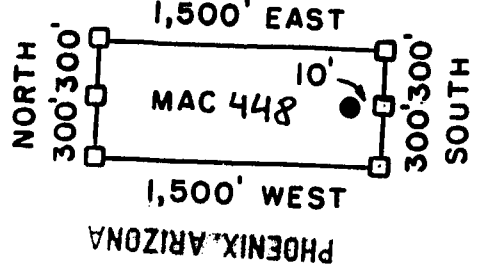
PHOENIX, ARIZONA
2007 AUG 16 P 12:05
RECEIVED
B.L.M. AZ STATE OFFICE

AMC 385379



**MAC 4, et al LODE CLAIMS - LOCATED JUNE 12, 2007 - JULY 17, 2007
GRAHAM COUNTY, ARIZONA**

ALL MAC CLAIMS ARE 600' X 1,500'. ALL LOCATION MONUMENTS ARE TIED TO THE SE COR. 13, T 3 S - R 22 E, G & SRM.



- = CLAIM CORNER / END CENTER MONUMENT
 - = LOCATION MONUMENT
- ALL MONUMENTS ARE 2" X 2" X 5' WOOD POSTS.

PHILIPPS BOYD EXPLORATION CORPORATION
 B.L.M. AZ STATE OFFICE
 ONE NORTH CENTRAL AVENUE
 PHOENIX, ARIZONA 85004

ATTACHED TO AND
 MADE A PART OF
 MAC 448 LOCATION NOTICE
 PAGE 2 OF 2

ANL 385379

Input Parameters for Geographic Report with Land

System Id = CR

Admin State = AZ

Geo State =

Casetype Begins With

Case Disp Txt = AUTHORIZED, CANCELLED, EXPIRED, PENDING, REJECTED, RELINQUISHED, VOID, WITHDRAWN

Mer Twp Rng =

Section =

Mtrs = 14 0030S 0220E 012, 14 0030S 0220E 013, 14 0030S 0220E 024

Commodity =

Commodity Txt =

Pending Org =

Pend Org Decode =

Total Rows Returned: 8

RUN TIME: 08:12 AM

UNITED STATES DEPARTMENT OF INTERIOR
BUREAU OF LAND MANAGEMENT
GEOGRAPHIC REPORT WITH LAND
Sorted by Serial Number

RUN DATE: 02/19/2008

Page 1 of 1

Adm State: AZ

Serial Number: AZA 024254

Total Case Acres: 37.600

<u>Casetype</u>	<u>Case Disp</u>	14	0030S	0220E	<u>Sect</u>	<u>Sur Typ</u>	<u>Sur Num</u>	<u>Suff</u>	<u>Subdivision</u>	<u>Act Pend</u>
281007	AUTHORIZED				012	ALIQ			NE,S2NW,NESE,W2SE;	Y
					013				W2NE,SWNE,E2SW,NESE;	Y
					024				W2;	Y

Serial Number: AZA 027262

Total Case Acres: 0.010

<u>Casetype</u>	<u>Case Disp</u>	14	0030S	0220E	<u>Sect</u>	<u>Sur Typ</u>	<u>Sur Num</u>	<u>Suff</u>	<u>Subdivision</u>	<u>Act Pend</u>
286001	AUTHORIZED				012	ALIQ			NENE;	

Serial Number: AZA 033868

Total Case Acres: 1.000

<u>Casetype</u>	<u>Case Disp</u>	14	0030S	0220E	<u>Sect</u>	<u>Sur Typ</u>	<u>Sur Num</u>	<u>Suff</u>	<u>Subdivision</u>	<u>Act Pend</u>
380913	AUTHORIZED				013	ALIQ			E2;	
					024				NE;	

Serial Number: AZA 034219

Total Case Acres: 10,880.000

<u>Casetype</u>	<u>Case Disp</u>	14	0030S	0220E	<u>Sect</u>	<u>Sur Typ</u>	<u>Sur Num</u>	<u>Suff</u>	<u>Subdivision</u>	<u>Act Pend</u>
380913	PENDING				013	ALIQ			E2;	
					024					

Input Parameters for Geographic Report with Land

System Id = CR

Admin State = AZ

Geo State = AZ

Casetype Begins With

Case Disp Txt = AUTHORIZED, CANCELLED, EXPIRED, PENDING, REJECTED, RELINQUISHED, WITHDRAWN

Mer Twp Rng = 14 0030S 0230E

Section = 007, 008, 009, 016, 017, 018, 019, 020, 021, 028, 029, 030

Mtrs =

Commodity =

Commodity Txt =

Pending Org =

Pend Org Decode =

Total Rows Returned: 22

RUN TIME: 09:49 AM

UNITED STATES DEPARTMENT OF INTERIOR
BUREAU OF LAND MANAGEMENT
GEOGRAPHIC REPORT WITH LAND
Sorted by Serial Number

RUN DATE: 09/26/2007
Page 1 of 2

Adm State: AZ

Serial Number: AZA 019271PT
Total Case Acres: 7,024.180

<u>Casetype</u>	<u>Case Disp</u>	14	0030S	0230E	<u>Sect</u>	<u>Sur Typ</u>	<u>Sur Num</u>	<u>Suff</u>	<u>Subdivision</u>	<u>Act Pend</u>
221006	AUTHORIZED				016	ALIQ			ALL;	

Serial Number: AZA 024254
Total Case Acres: 37.600

<u>Casetype</u>	<u>Case Disp</u>	14	0030S	0230E	<u>Sect</u>	<u>Sur Typ</u>	<u>Sur Num</u>	<u>Suff</u>	<u>Subdivision</u>	<u>Act Pend</u>
281007	AUTHORIZED				009	ALIQ			NW,NESW,SE;	Y
					018				E2SW,SE;	Y
						LOTS			3,4;	Y
					019	ALIQ			NE,SE,NE,SE;	Y
						LOTS			1-4;	Y
					020	ALIQ			N2NW;	Y
					030	LOTS			1;	Y

Serial Number: AZA 033868
Total Case Acres: 1.000

<u>Casetype</u>	<u>Case Disp</u>	14	0030S	0230E	<u>Sect</u>	<u>Sur Typ</u>	<u>Sur Num</u>	<u>Suff</u>	<u>Subdivision</u>	<u>Act Pend</u>
380913	PENDING				017	ALIQ			SW;	
					018				NW,S2;	
					019				N2;	
					020				NW;	

Serial Number: AZA 034179
Total Case Acres: 1.000

<u>Casetype</u>	<u>Case Disp</u>	14	0030S	0230E	<u>Sect</u>	<u>Sur Typ</u>	<u>Sur Num</u>	<u>Suff</u>	<u>Subdivision</u>	<u>Act Pend</u>
-----------------	------------------	----	-------	-------	-------------	----------------	----------------	-------------	--------------------	-----------------

RUN TIME: 09:50 AM

UNITED STATES DEPARTMENT OF INTERIOR
BUREAU OF LAND MANAGEMENT
GEOGRAPHIC REPORT WITH LAND
Sorted by Serial Number

RUN DATE: 09/26/2007
Page 2 of 2

Adm State: AZ

380913 PENDING 020 ALIQ SWNW;

Serial Number: AZA 034219
Total Case Acres: 10,880.000

<u>Casetype</u>	<u>Case Disp</u>	14	0030S	0230E	<u>Sect</u>	<u>Sur Typ</u>	<u>Sur Num</u>	<u>Suff</u>	<u>Subdivision</u>	<u>Act Pend</u>
380913	PENDING				016	ALIQ			NE;	
					017				ALL;	
					018					
					019					
					020					
					021				N2;	
					028					
					029					
					030					

